

Houston Pilots Forecast Package



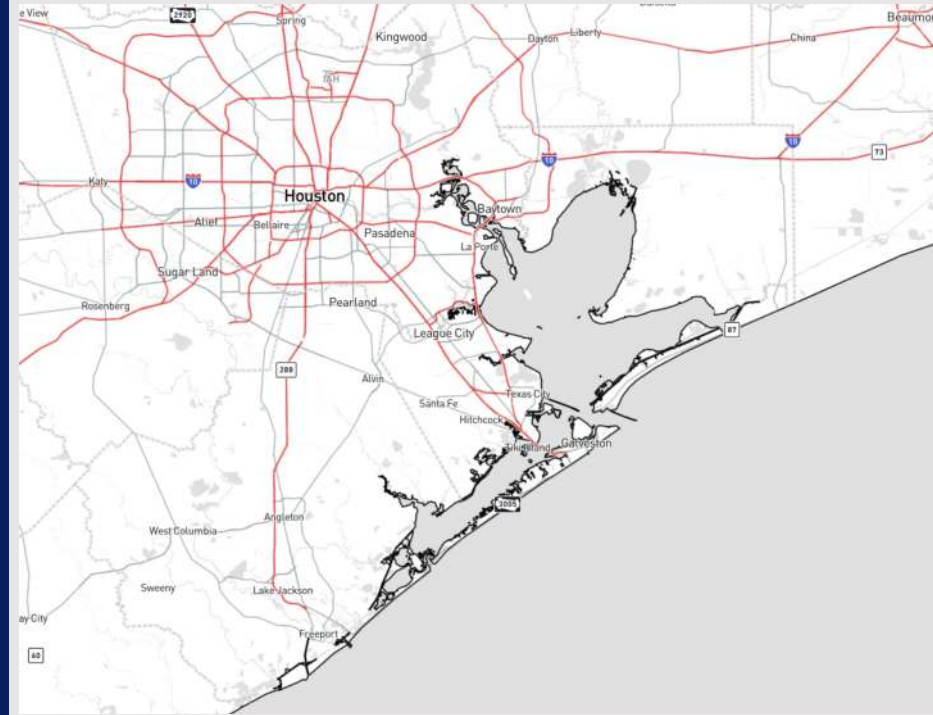
Updated: 10:45 PM CT

Thursday, February 27, 2025

Forecaster: John Kemper

Weather Headlines

- **Sea fog will be possible for Sunday AM. See visibility slide for more details.**
- **Dry conditions through the weekend, with the best next shot of rain on Monday.**
- **Winds to remain fairly calm over next 48 hours.**



Current Radar: 10:40 PM CT

As always, please do not hesitate to reach out to us with any forecast questions at **(317)-560-8122**. Press **1** for forecast questions.

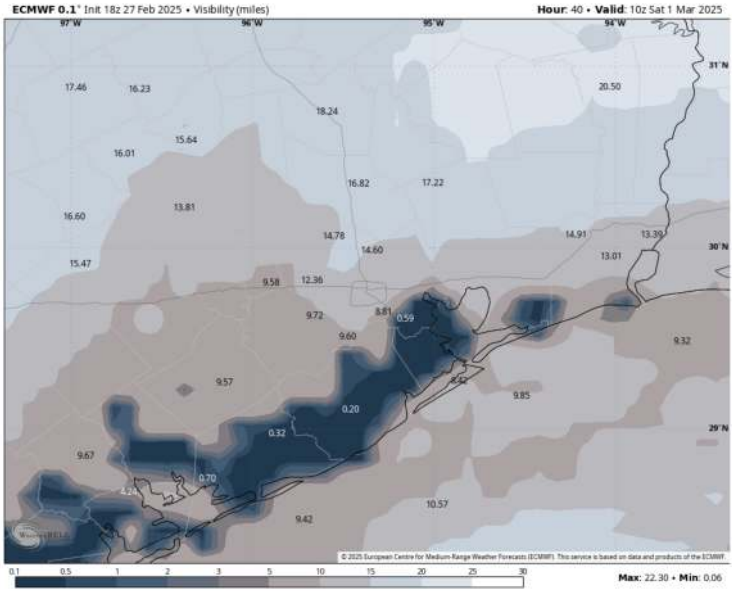
You can also access real-time forecast updates and 24/7 meteorological chat assistance on your [Clarity](#) app. Click [here](#) for login assistance.



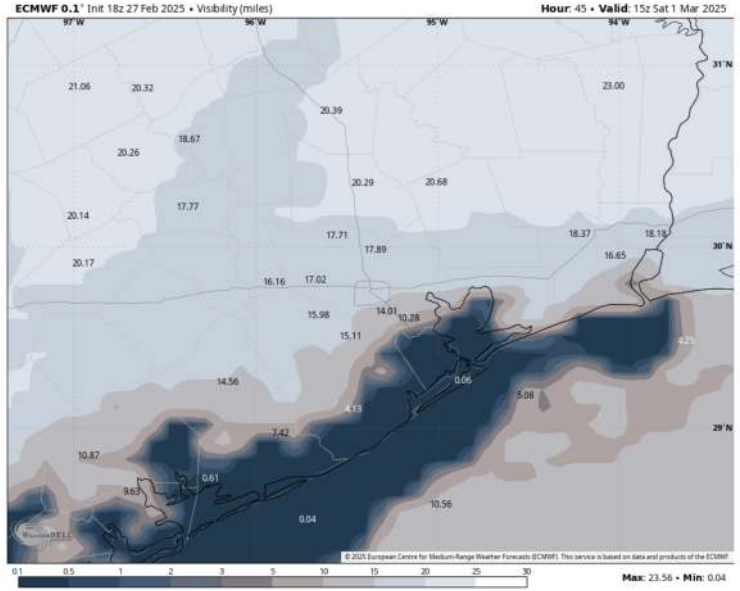
Houston Pilots Visibility Report




4 AM CST SAT VISIBILITY



9 AM CST SAT VISIBILITY



Confidence



Confidence remains lower in terms of exact start and exit timing. Confidence remains normal in terms of fog starting off as patchy, potentially becoming more widespread through the AM.

Stations S of Morgan's Point: Patchy sea fog with visibilities of less than 2 miles will begin to creep northward after midnight on Saturday. Fog will likely become widespread after patchier continue through at least 11AM. From 11AM – 2PM, fog will become patchier and gradually recede, although we will need to watch for a lingering risk towards the Boarding Station.

Stations N. of Morgan's Point: Patchy sea fog with visibilities of less than 2 miles will begin to creep northward after midnight on Saturday. Coverage is expected to remain patchy through 9AM before fog recedes.

TIMEFRAME DISCUSSED	THREAT
12 AM - 2 PM SAT	Medium

Houston Pilots Extended Range Visibility Report




Monday 3/3/25

Not favoring any fog risks for Monday at this time.




Tuesday 3/4/25

Not favoring any fog risks for Tuesday, although visibilities may be reduced due to downpours.



Wednesday 3/5/25

Not favoring any fog risks for Wednesday.



Chance for Fog

Sunday AM	Unlikely
Sunday PM	Unlikely
Monday AM	Unlikely
Monday PM	Unlikely
Tuesday AM	Unlikely
Tuesday PM	Unlikely

Houston Pilots Visibility Chart (miles)



Forecast Confidence



Visibility	Thu 11 pm	Fri 12 am	Fri 1 am	Fri 2 am	Fri 3 am	Fri 4 am	Fri 5 am	Fri 6 am	Fri 7 am	Fri 8 am	Fri 9 am	Fri 10 am	Fri 11 am	Fri 12 pm	Fri 1 pm	Fri 2 pm	Fri 3 pm	Fri 4 pm	Fri 5 pm	Fri 6 pm	Fri 7 pm	Fri 8 pm	Fri 9 pm	Fri 10 pm
Houston Pilots N - 610 Bridge	10	10	10	10	10	10	10	10	10	10	10	10	10	10	10	10	10	10	10	10	10	10	10	10
Houston Pilots M - Kinder 1	10	10	10	10	10	10	10	10	10	10	10	10	10	10	10	10	10	10	10	10	10	10	10	10
Houston Pilots L - Greens Bayou	10	10	10	10	10	10	10	10	10	10	10	10	10	10	10	10	10	10	10	10	10	10	10	10
Houston Pilots K - Shell Crude	10	10	10	10	10	10	10	10	10	10	10	10	10	10	10	10	10	10	10	10	10	10	10	10
Houston Pilots J - Lynchburg Ferries	10	10	10	10	10	10	10	10	10	10	10	10	10	10	10	10	10	10	10	10	10	10	10	10
Houston Pilots I - Exxon 3	10	10	10	10	10	10	10	10	10	10	10	10	10	10	10	10	10	10	10	10	10	10	10	10
Houston Pilots H - Morgans Point	10	10	10	10	10	10	10	10	10	10	10	10	10	10	10	10	10	10	10	10	10	10	10	10
Houston Pilots G - 75/76	10	10	10	10	10	10	10	10	10	10	10	10	10	10	10	10	10	10	10	10	10	10	10	9
Houston Pilots F - 63/64	10	10	10	10	10	10	10	10	10	10	10	10	10	10	10	10	10	10	10	10	10	10	10	9
Houston Pilots E - 51/52	10	10	10	10	10	10	10	10	10	10	10	10	10	10	10	10	10	10	10	10	10	10	10	9
Houston Pilots D - 37/38	10	10	10	10	10	10	10	10	10	10	10	10	10	10	10	10	10	10	10	10	10	10	10	9
Houston Pilots C - 25/26	10	10	10	10	10	10	10	10	10	10	10	10	10	10	10	10	10	10	10	10	10	10	10	9
Houston Pilots B - 11/12	10	10	10	10	10	10	10	10	10	10	10	10	10	10	10	10	10	10	10	10	10	10	10	9
Houston Pilots A - 1 & 2 Bravo	10	10	10	10	10	10	10	10	10	10	10	10	10	10	10	10	10	10	10	10	10	10	10	9

NOTE: This is automated data that may/may not agree with the official BAM thinking that's found on the daily slides or special visibility report slides. This data should be used as a guide only

Houston Pilots Wind Chart



Sustained wind 10 Knots
Gusts 15 Knots
Wind from the SE

Example

10
15
↙

Wind	Thu 11 pm	Fri 12 am	Fri 1 am	Fri 2 am	Fri 3 am	Fri 4 am	Fri 5 am	Fri 6 am	Fri 7 am	Fri 8 am	Fri 9 am	Fri 10 am	Fri 11 am	Fri 12 pm	Fri 1 pm	Fri 2 pm	Fri 3 pm	Fri 4 pm	Fri 5 pm	Fri 6 pm	Fri 7 pm	Fri 8 pm	Fri 9 pm	Fri 10 pm
Houston Pilots N - 610 Bridge	5 9 ↓	3 8 ↓	3 8 ↓	3 8 ↓	3 8 ↓	3 8 ↓	3 8 ↓	3 7 ↓	3 8 ↓	3 7 ↓	3 7 ↓	3 7 ↓	3 7 ↓	5 9 ↙	6 10 ↙	6 10 ↙	6 9 ↙	6 9 ↙	6 9 ↙	6 10 ↙	6 10 ↙	5 9 ↙	3 8 ↙	3 7 ↙
Houston Pilots M - Kinder 1	5 9 ↓	3 8 ↓	3 8 ↓	3 8 ↓	3 8 ↓	3 8 ↓	3 8 ↓	3 7 ↓	3 8 ↓	3 7 ↓	3 7 ↓	3 7 ↓	3 7 ↓	5 9 ↙	6 10 ↙	6 10 ↙	6 9 ↙	6 9 ↙	6 10 ↙	6 10 ↙	6 10 ↙	5 9 ↙	3 8 ↙	3 7 ↙
Houston Pilots L - Greens Bayou	5 9 ↓	3 8 ↓	3 8 ↓	3 8 ↓	3 8 ↓	3 8 ↓	3 8 ↓	3 7 ↓	3 8 ↓	3 7 ↓	3 7 ↓	3 7 ↓	3 7 ↓	5 9 ↙	6 10 ↙	6 10 ↙	6 10 ↙	6 10 ↙	6 10 ↙	6 10 ↙	6 10 ↙	5 9 ↙	5 8 ↙	3 7 ↙
Houston Pilots K - Shell Crude	5 9 ↓	3 8 ↓	3 8 ↓	3 8 ↓	3 8 ↓	3 8 ↓	3 8 ↓	3 7 ↓	3 8 ↓	3 7 ↓	3 7 ↓	3 7 ↓	3 7 ↓	5 9 ↙	6 10 ↙	6 10 ↙	6 10 ↙	6 10 ↙	6 10 ↙	6 10 ↙	6 10 ↙	5 9 ↙	3 8 ↙	3 7 ↙
Houston Pilots J - Lynchburg Ferries	5 9 ↓	3 8 ↓	3 8 ↓	3 8 ↓	3 8 ↓	3 8 ↓	3 8 ↓	3 7 ↓	3 7 ↓	3 7 ↓	3 7 ↓	3 7 ↓	3 7 ↓	5 9 ↙	6 10 ↙	6 10 ↙	6 10 ↙	6 10 ↙	6 10 ↙	6 10 ↙	6 10 ↙	5 9 ↙	3 8 ↙	3 7 ↙
Houston Pilots I - Exxon 3	7 10 ↓	6 9 ↓	6 9 ↓	6 9 ↓	6 9 ↓	6 9 ↓	6 9 ↓	6 8 ↓	6 8 ↓	5 7 ↓	5 7 ↓	5 7 ↓	5 7 ↓	6 9 ↙	6 10 ↙	6 10 ↙	6 12 ↙	7 12 ↙	7 12 ↙	7 12 ↙	8 10 ↙	6 9 ↙	6 8 ↙	6 7 ↙
Houston Pilots H - Morgans Point	6 10 ↓	6 9 ↓	6 9 ↓	6 9 ↓	6 9 ↓	6 9 ↓	6 9 ↓	6 8 ↓	6 9 ↓	5 8 ↓	5 7 ↓	5 8 ↓	5 8 ↓	6 9 ↙	6 10 ↙	6 10 ↙	6 10 ↙	7 10 ↙	7 12 ↙	7 10 ↙	7 10 ↙	6 9 ↙	6 8 ↙	6 7 ↙
Houston Pilots G - 75/76	8 10 ↓	7 10 ↓	6 9 ↓	6 9 ↓	6 9 ↓	7 9 ↓	6 9 ↓	6 9 ↓	6 9 ↓	6 9 ↓	6 9 ↓	6 9 ↓	6 9 ↓	6 9 ↙	6 12 ↙	6 12 ↙	6 12 ↙	7 12 ↙	7 12 ↙	7 10 ↙	7 10 ↙	6 9 ↙	6 9 ↙	6 8 ↙
Houston Pilots F - 63/64	8 12 ↓	7 10 ↓	6 9 ↓	6 9 ↓	7 9 ↓	7 9 ↓	7 9 ↓	7 9 ↓	7 9 ↓	6 9 ↓	6 9 ↓	6 9 ↓	6 9 ↓	6 10 ↙	6 12 ↙	6 12 ↙	6 10 ↙	6 10 ↙	7 10 ↙	6 10 ↙	6 10 ↙	6 9 ↙	6 8 ↙	6 7 ↙
Houston Pilots E - 51/52	8 12 ↓	7 10 ↓	7 9 ↓	6 9 ↓	7 9 ↓	7 10 ↓	7 9 ↓	7 10 ↓	7 10 ↓	7 10 ↓	7 10 ↓	6 10 ↓	6 10 ↓	6 10 ↙	6 12 ↙	6 12 ↙	6 12 ↙	6 10 ↙	6 10 ↙	6 9 ↙	6 9 ↙	6 8 ↙	5 8 ↙	5 7 ↙
Houston Pilots D - 37/38	8 10 ↓	7 10 ↓	6 9 ↓	6 9 ↓	7 9 ↓	7 10 ↓	7 10 ↓	7 10 ↓	7 10 ↓	7 10 ↓	7 10 ↓	7 10 ↓	7 10 ↓	6 10 ↙	6 12 ↙	6 12 ↙	6 10 ↙	6 10 ↙	6 9 ↙	6 9 ↙	6 8 ↙	6 8 ↙	5 7 ↙	5 7 ↙
Houston Pilots C - 25/26	7 10 ↓	7 10 ↓	6 9 ↓	6 9 ↓	7 9 ↓	7 10 ↓	7 10 ↓	7 10 ↓	7 12 ↓	7 12 ↓	7 10 ↓	7 10 ↓	7 10 ↓	6 10 ↙	6 12 ↙	6 12 ↙	6 10 ↙	6 10 ↙	6 9 ↙	6 8 ↙	6 8 ↙	5 7 ↙	5 7 ↙	3 6 ↙
Houston Pilots B - 11/12	7 10 ↓	6 10 ↓	6 9 ↓	6 9 ↓	6 10 ↓	7 10 ↓	7 10 ↓	7 12 ↓	7 12 ↓	7 12 ↓	7 12 ↓	7 10 ↓	7 10 ↓	7 7 ↓	7 6 ↓	6 6 ↓	6 6 ↓	6 6 ↓	6 6 ↓	6 6 ↓	5 5 ↓	3 3 ↓	3 3 ↓	3 3 ↓
Houston Pilots A - 1 & 2 Bravo	8 12 ↓	8 12 ↓	7 10 ↓	8 10 ↓	8 12 ↓	8 13 ↓	8 13 ↓	8 13 ↓	8 14 ↓	8 14 ↓	8 14 ↓	8 14 ↓	8 13 ↓	8 13 ↓	7 12 ↓	6 10 ↓	6 9 ↓	6 9 ↓	6 6 ↓	6 6 ↓	6 5 ↓	5 5 ↓	5 3 ↓	3 7 ↓

NOTE: This is automated data that may/may not agree with the official BAM thinking that's found on the daily slides. This data should be used as a guide only.

Houston Pilots: FRI. 2/28/2025



Forecast Discussion

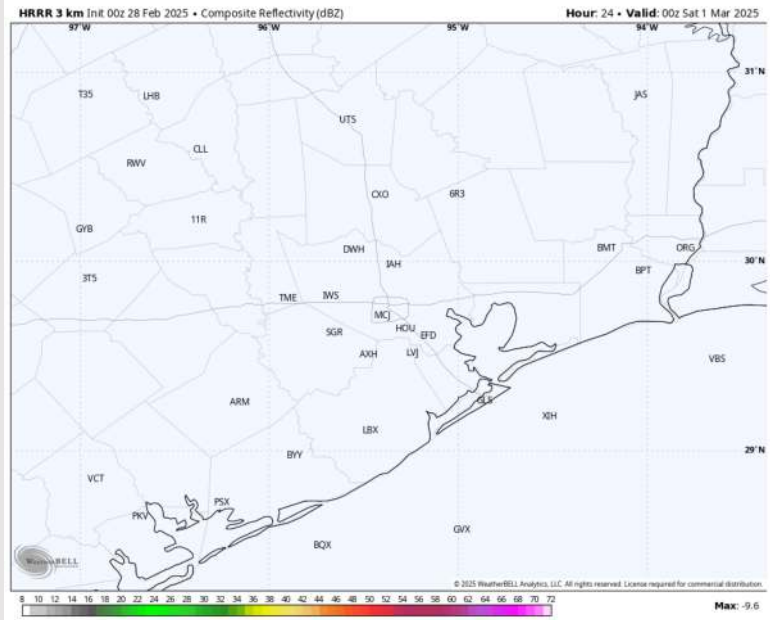
Precip: Favoring dry conditions for Friday.

Wind: Winds will be out of the NE through 8 AM, shifting clockwise after that time and settling out of the SE by 1 PM. **N of Morgan's Point:** Winds will be at 2 – 7 kts throughout the day. **S of Morgan's Point:** Winds will be at 4 – 9 kts for Friday.

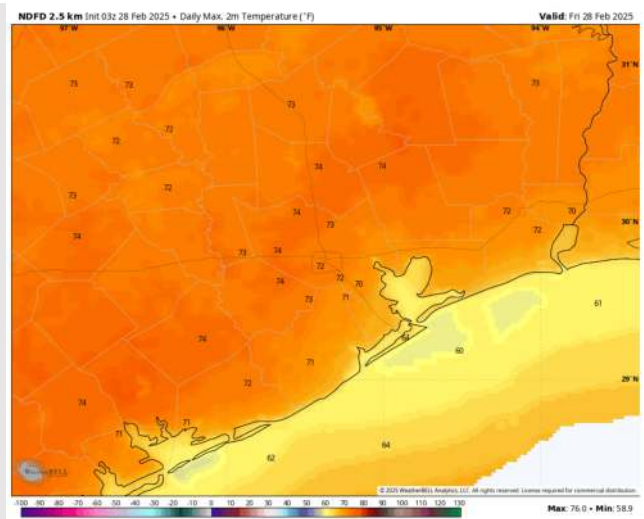
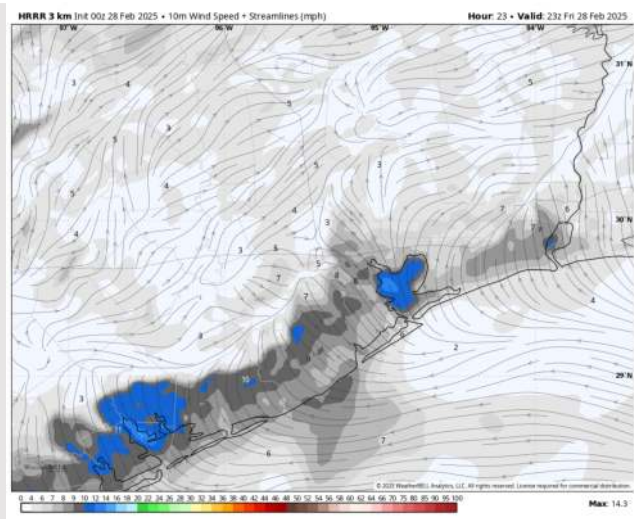
High Temps: **N of Morgan's Point:** Near 70 F. **S of Morgan's Point:** Low to Mid 60s F.

Visibility: Not favoring any fog risks for Friday.

Precip Image: 6 PM CT



Wind Speed:
5 PM CT



High Temps
Friday

Houston Pilots: SAT. 3/1/2025



Forecast Discussion

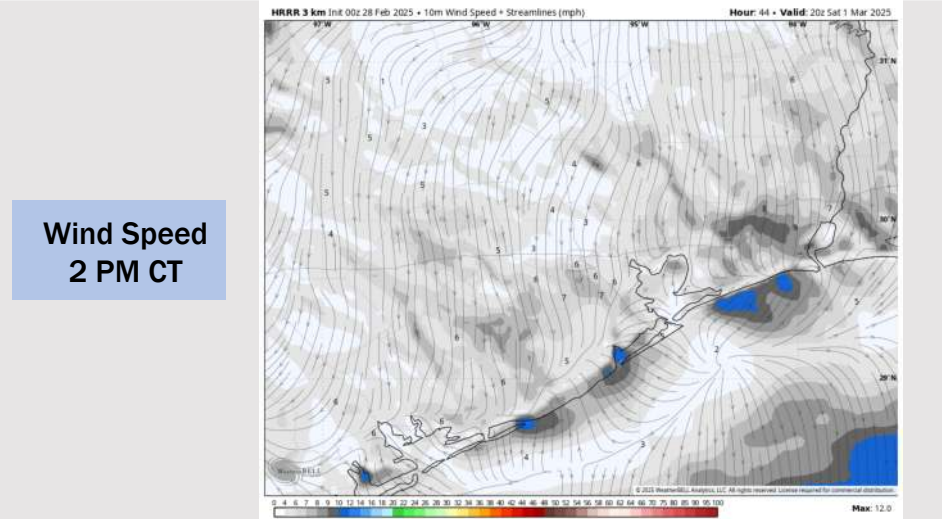
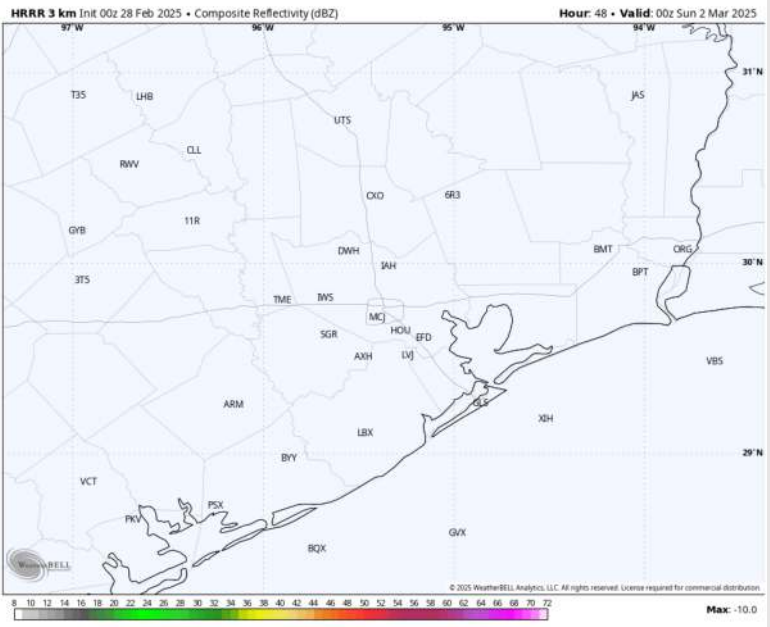
Precip: Favoring dry conditions for Saturday.

Wind: Winds will be rather variable through much of the day, settling out of the SE by 4 PM. **N of Morgan's Point:** Winds will be at 2 – 6 kts throughout Saturday, with intermittent periods of calm. **S of Morgan's Point:** Winds will be at 4 – 6 kts throughout Saturday, with intermittent periods of calm.

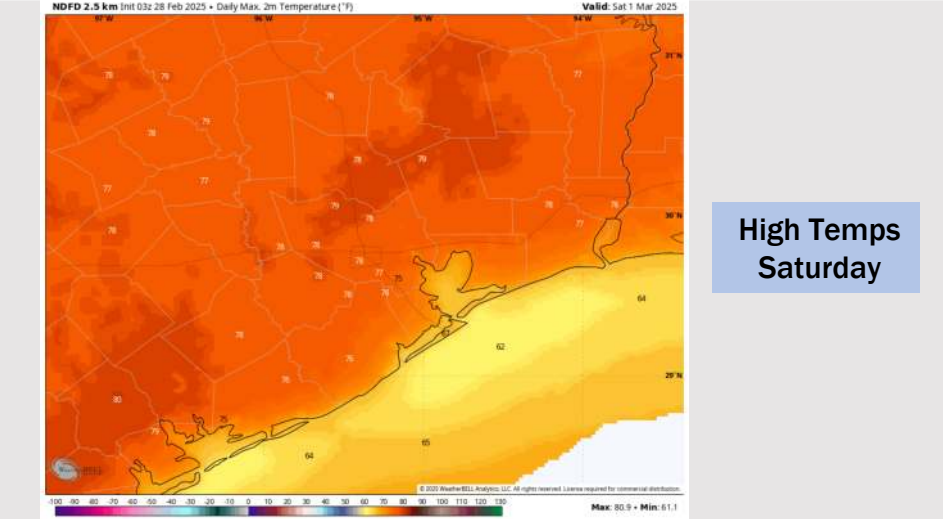
High Temps: **N of Morgan's Point:** Mid 70s F. **S of Morgan's Point:** Low to Upper 60s F.

Visibility: Watching for sea fog risks SAT AM for all Stations, with sea fog lingering across the bay into the PM, although confidence is low in exact exit timing.

Precip Image: 6 PM CT



Wind Speed
2 PM CT



High Temps
Saturday

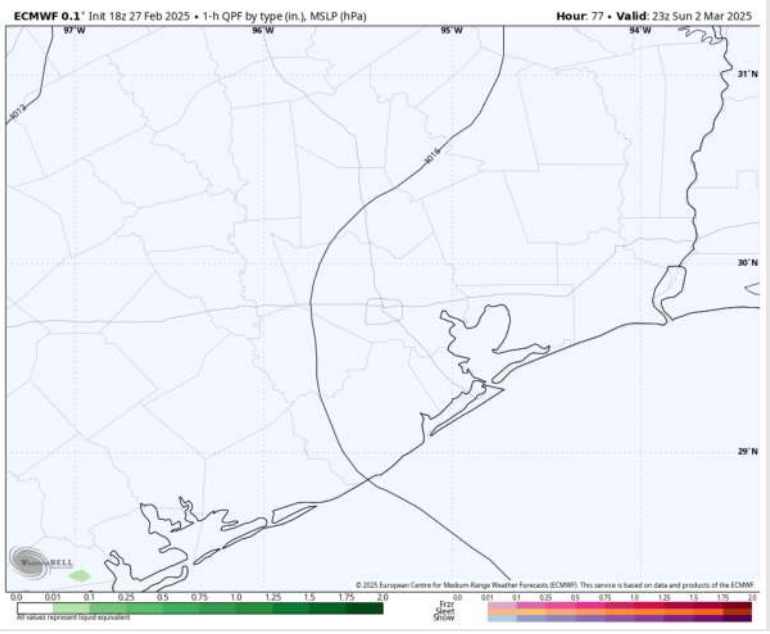
Houston Pilots: SUN. 3/2/2025



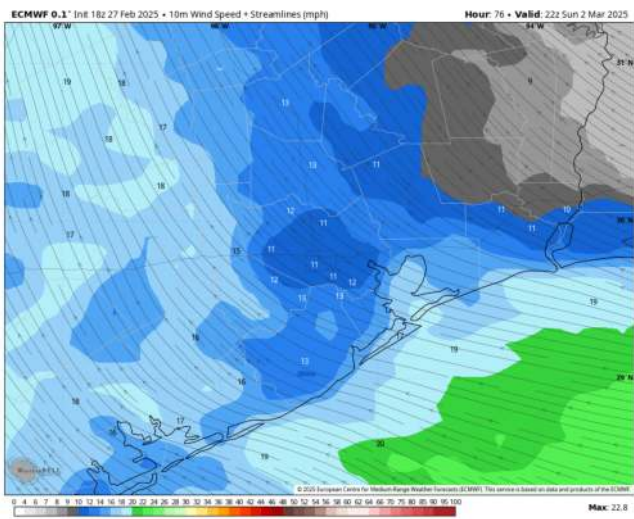
Forecast Discussion

- Precip:** Favoring dry conditions for Sunday.
- Wind:** Winds will be out of the SE for the entire day. **N of Morgan's Point:** Winds will be at 5 – 10 kts for the entire day. **S of Morgan's Point:** Winds will gradually increase from 5 – 10 kts through 1PM to 10 – 15kts and remain there for the rest of Sunday.
- High Temps:** **N of Morgan's Point:** Upper 60s to Lower 70s F. **S of Morgan's Point:** Lower to 60s F.
- Visibility:** Watching for patchy sea fog risks for Sunday AM.

Precip Image: 5 PM CT

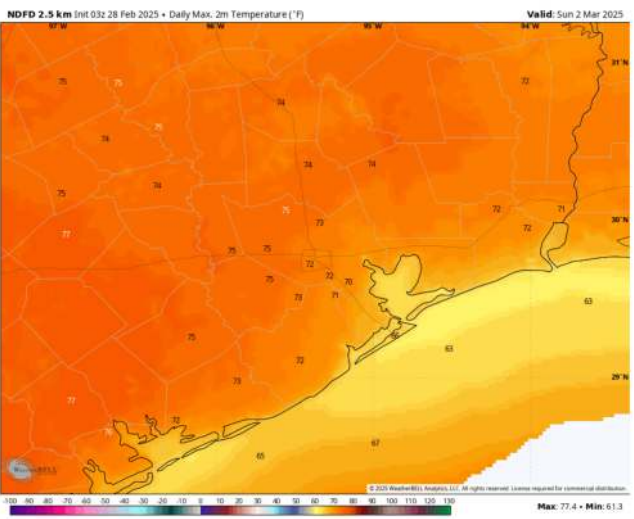


Wind Speed: 4 PM CT



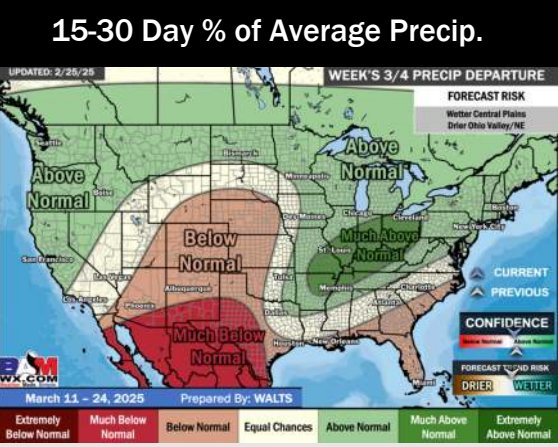
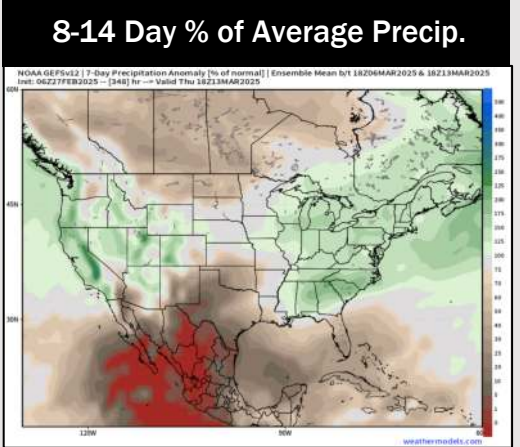
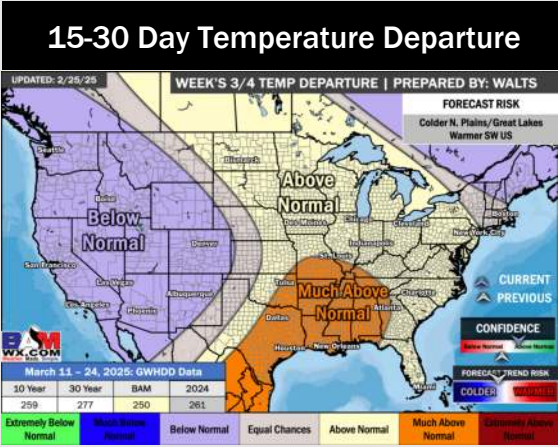
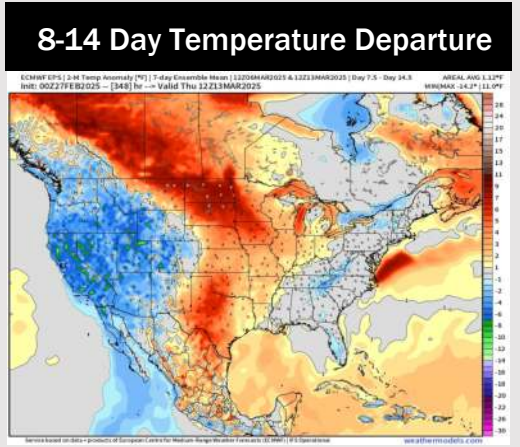
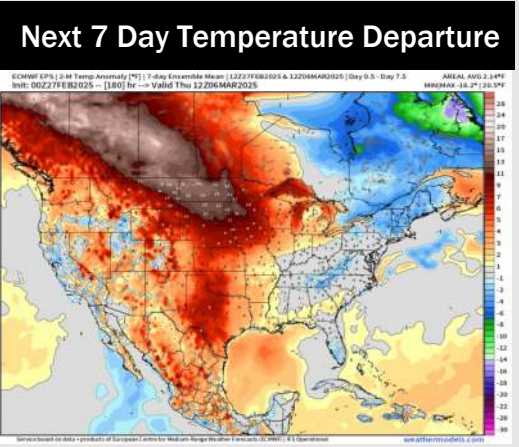
Wind Speed:
4 PM CT

High Temps Sunday



High Temps
Sunday

Houston Pilots: 2/28/25



- Temps are expected to be above normal for the week ahead. Favoring a drier week overall with scattered rain chances returning early next week.
- Above normal temps and below normal rainfall are expected for week 2.
- Much above normal temperatures and below normal precipitation chances are expected for the weeks 3/4 timeframe.