

Houston Pilots Forecast Package



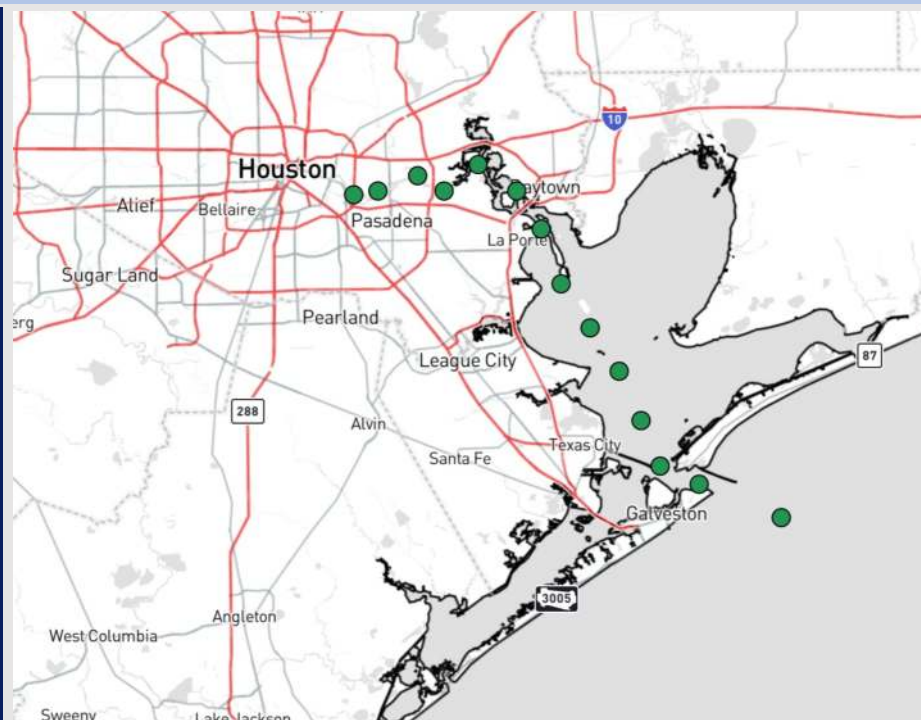
Updated: 7:10 PM CT

Wednesday, February 26, 2025

Forecaster: John Kemper

Weather Headlines

- **Watching for fog risks to return this evening and into tomorrow morning. See visibility slide below!**
- **Favoring dry conditions through the weekend, with the best next shot of rain on Monday.**
- **Additional fog risks will need to be monitored for this weekend.**



Current Radar: 7:05 PM CT

As always, please do not hesitate to reach out to us with any forecast questions at **(317)-560-8122**. Press **1** for forecast questions.

You can also access real-time forecast updates and 24/7 meteorological chat assistance on your [Clarity](#) app. Click [here](#) for login assistance.


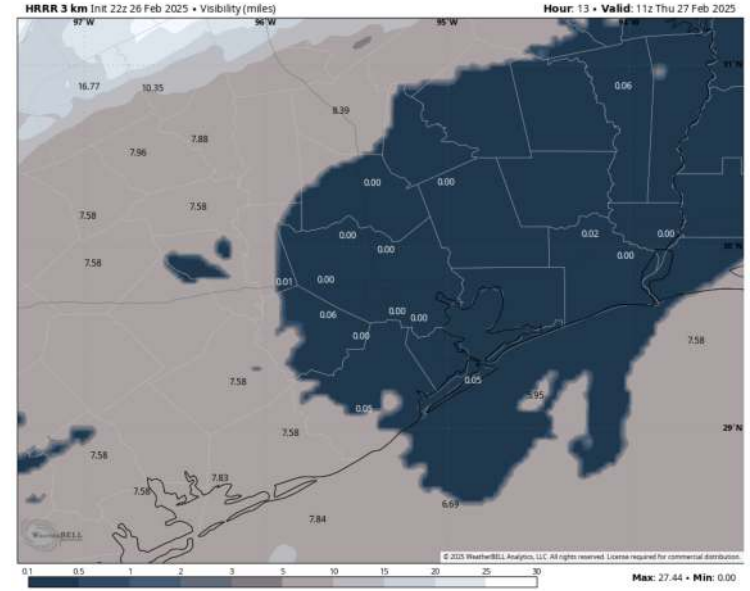
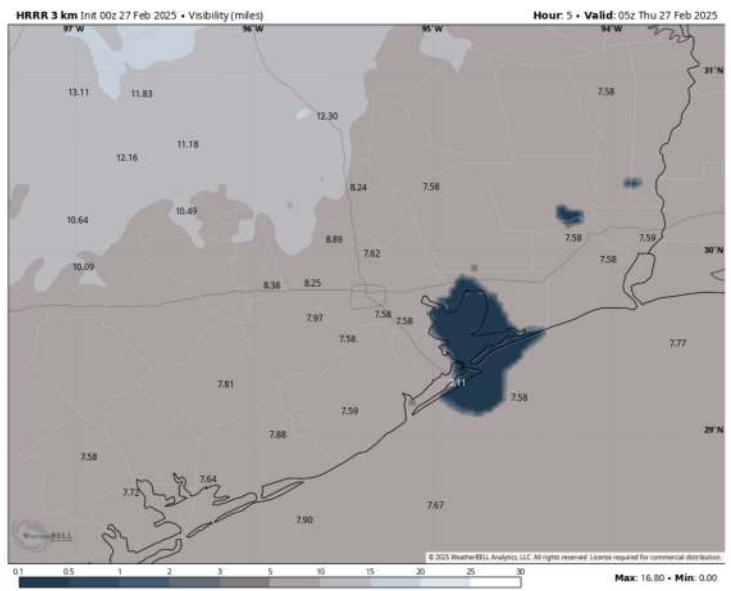


Houston Pilots Visibility Report



12 AM CST THU VISIBILITY 5 AM CST THU VISIBILITY

Confidence



TIMEFRAME DISCUSSED	THREAT
9PM WED - 11 AM THU	Medium - High

Stations S of Morgan's Point: Fog will gradually begin to build in towards the Boarding Station and 11/12 around / after 9PM WED, before filling into the bay no later than 11PM. Widespread dense fog with visibilities of less than a mile to be favored through ~8AM Thursday, before becoming patchier in nature through ~11AM.

Stations N. of Morgan's Point: Fog will likely not reach these stations until beyond ~11PM. Coverage initially may be patchier in nature but favoring dense fog with visibilities of less than a mile to be favored from 12AM through 8AM Thursday.

Fog will gradually lift from north to south from 8AM – 11AM.

Confidence has slightly increased in that fog will likely become widespread in coverage more so than the past two nights. The risk here is that fog develops 1-2 hours earlier than forecasted and or exits 1-2 hours earlier than anticipated.

Houston Pilots Extended Range Visibility Report



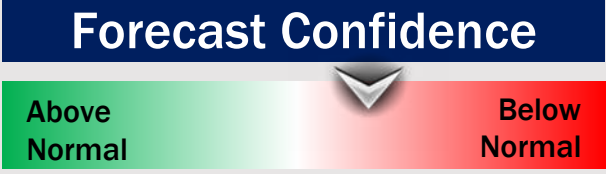
Saturday 3/1/25

Watching for patchy sea fog risks SAT AM for all Stations.



Sunday 3/2/25

Watching for patchy sea fog risks SUN AM for Stations S. of Morgan's Point.



Monday 3/3/25

Not favoring any fog risks for Monday.



Chance for Fog

Saturday AM	Low-End
Saturday PM	Unlikely
Sunday AM	Low-End
Sunday PM	Unlikely
Monday AM	Unlikely
Monday PM	Unlikely

Houston Pilots Visibility Chart (miles)



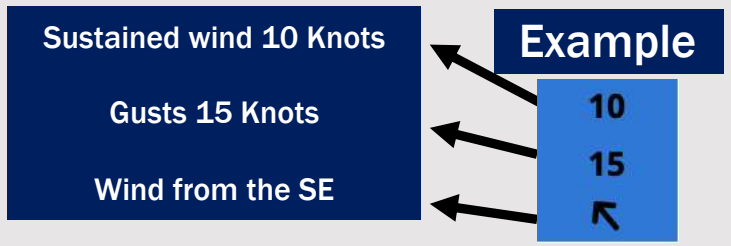
Forecast Confidence



Visibility	Wed 9 pm	Wed 10 pm	Wed 11 pm	Thu 12 am	Thu 1 am	Thu 2 am	Thu 3 am	Thu 4 am	Thu 5 am	Thu 6 am	Thu 7 am	Thu 8 am	Thu 9 am	Thu 10 am	Thu 11 am	Thu 12 pm	Thu 1 pm	Thu 2 pm	Thu 3 pm	Thu 4 pm	Thu 5 pm	Thu 6 pm	Thu 7 pm	Thu 8 pm
Houston Pilots N - 610 Bridge	10	10	10	8	5.9	4.9	2.9	0.2	0.2	0.3	0.3	0.2	0.2	4.9	6.9	9	10	10	10	10	10	10	10	10
Houston Pilots M - Kinder 1	10	10	10	6.9	5.9	4.9	2.9	0.2	0.2	0.3	0.3	0.2	0.2	4.9	6.9	9	9	10	10	10	10	10	10	10
Houston Pilots L - Greens Bayou	10	10	9	6.9	5.9	4.9	0.2	0.2	0.2	0.3	0.3	0.2	0.2	4.9	6.9	9	9	10	10	10	10	10	10	10
Houston Pilots K - Shell Crude	10	10	9	6.9	5.9	3.9	0.2	0.2	0.2	0.3	0.3	0.2	0.2	4.9	6.9	9	9	10	10	10	10	10	10	10
Houston Pilots J - Lynchburg Ferries	10	10	9	6.9	5.9	0.7	0.2	0.2	0.2	0.3	0.3	0.2	0.2	4.9	6.9	9	9	10	10	10	10	10	10	10
Houston Pilots I - Exxon 3	10	10	9	2.9	2	0.2	0.2	0.2	0.2	0.3	0.3	0.2	0.2	4.9	6.9	9	9	10	10	10	10	10	10	10
Houston Pilots H - Morgans Point	10	8	4.9	0.2	0.2	0.2	0.2	0.2	0.2	0.3	0.3	0.2	0.2	1.1	2.9	4.9	5.9	6.9	10	10	10	10	10	9
Houston Pilots G - 75/76	10	0.7	4.9	0.2	0.2	0.2	0.2	0.2	0.2	0.3	0.3	0.2	0.2	1.1	2.5	3.9	5.9	6.9	7.9	9	10	10	10	10
Houston Pilots F - 63/64	10	0.7	4.9	0.5	0.2	0.2	0.2	0.2	0.2	0.3	0.3	0.2	0.2	1.1	2.5	3.9	5.9	6.9	7.9	9	10	10	10	10
Houston Pilots E - 51/52	10	10	6.9	6.9	0.2	0.2	0.2	0.2	0.2	0.3	0.3	0.2	0.2	0.5	2.5	3.9	5.9	6.9	6.9	8	9	10	10	10
Houston Pilots D - 37/38	10	10	6.9	5.9	0.2	0.2	0.2	0.2	0.2	0.3	0.3	0.2	0.2	0.5	2.5	3.9	5.9	6.9	6.9	8	9	9	10	10
Houston Pilots C - 25/26	10	10	6.9	5.9	0.2	0.2	0.2	0.2	0.2	0.3	0.3	0.2	0.2	0.5	2.5	3.9	5.9	6.9	6.9	8	9	9	9	9
Houston Pilots B - 11/12	1.1	0.5	0.2	0.2	0.2	0.2	0.2	0.2	0.2	0.3	0.3	0.2	0.2	0.5	2.5	3.9	5.9	6.9	6.9	8	9	9	9	9
Houston Pilots A - 1 & 2 Bravo	1.1	3.9	2.9	0.2	0.2	0.2	0.2	0.2	0.2	0.3	0.3	0.2	0.2	0.5	2	3.9	4.9	5.9	6.9	6.9	8	8	9	9

NOTE: This is automated data that may/may not agree with the official BAM thinking that's found on the daily slides or special visibility report slides. This data should be used as a guide only

Houston Pilots Wind Chart



Wind	Wed 9 pm	Wed 10 pm	Wed 11 pm	Thu 12 am	Thu 1 am	Thu 2 am	Thu 3 am	Thu 4 am	Thu 5 am	Thu 6 am	Thu 7 am	Thu 8 am	Thu 9 am	Thu 10 am	Thu 11 am	Thu 12 pm	Thu 1 pm	Thu 2 pm	Thu 3 pm	Thu 4 pm	Thu 5 pm	Thu 6 pm	Thu 7 pm	Thu 8 pm	
Houston Pilots N - 610 Bridge	6 12 ↕	5 9 ↕	3 7 ↕	2 6 ↕	1 3 ↕	1 3 ↕	1 3 ↕	2 5 ↕	2 5 ↕	3 6 ↕	3 7 ↕	3 8 ↕	5 9 ↕	6 12 ↕	7 13 ↕	8 16 ↕	9 18 ↕	10 18 ↕	10 20 ↕	10 18 ↕	10 20 ↕	9 17 ↕	8 16 ↕	7 15 ↕	
Houston Pilots M - Kinder 1	6 12 ↕	5 9 ↕	3 7 ↕	2 6 ↕	1 3 ↕	1 3 ↕	1 3 ↕	1 5 ↕	2 5 ↕	2 6 ↕	3 7 ↕	3 8 ↕	5 9 ↕	6 12 ↕	7 13 ↕	8 16 ↕	9 18 ↕	9 18 ↕	9 18 ↕	10 18 ↕	10 18 ↕	9 17 ↕	8 16 ↕	7 15 ↕	
Houston Pilots L - Greens Bayou	6 12 ↕	5 9 ↕	3 7 ↕	2 5 ↕	1 3 ↕	1 3 ↕	1 3 ↕	1 5 ↕	2 5 ↕	2 6 ↕	3 7 ↕	3 8 ↕	5 9 ↕	6 12 ↕	7 13 ↕	8 16 ↕	9 17 ↕	9 18 ↕	10 18 ↕	10 18 ↕	10 18 ↕	8 17 ↕	8 15 ↕	7 14 ↕	
Houston Pilots K - Shell Crude	6 10 ↕	5 9 ↕	3 7 ↕	2 5 ↕	1 3 ↕	1 3 ↕	1 3 ↕	1 5 ↕	2 5 ↕	2 6 ↕	3 7 ↕	3 8 ↕	5 12 ↕	6 13 ↕	7 16 ↕	8 17 ↕	9 18 ↕	9 18 ↕	10 18 ↕	10 18 ↕	10 18 ↕	8 17 ↕	8 15 ↕	7 14 ↕	
Houston Pilots J - Lynchburg Ferries	6 10 ↕	3 9 ↕	3 7 ↕	2 5 ↕	1 3 ↕	1 3 ↕	1 3 ↕	1 5 ↕	1 5 ↕	2 6 ↕	3 7 ↕	3 8 ↕	5 12 ↕	6 13 ↕	7 16 ↕	8 17 ↕	9 18 ↕	9 18 ↕	10 18 ↕	10 18 ↕	9 18 ↕	8 17 ↕	8 15 ↕	7 14 ↕	
Houston Pilots I - Exxon 3	8 12 ↕	6 9 ↕	5 7 ↕	3 6 ↕	2 5 ↕	2 5 ↕	2 5 ↕	3 5 ↕	3 6 ↕	3 7 ↕	5 8 ↕	6 9 ↕	6 12 ↕	7 13 ↕	8 15 ↕	9 17 ↕	10 17 ↕	10 17 ↕	10 18 ↕	12 18 ↕	12 18 ↕	10 17 ↕	10 16 ↕	9 15 ↕	
Houston Pilots H - Morgans Point	8 10 ↕	6 9 ↕	5 7 ↕	3 6 ↕	2 5 ↕	2 5 ↕	2 5 ↕	3 5 ↕	3 6 ↕	3 6 ↕	5 7 ↕	5 8 ↕	6 12 ↕	6 13 ↕	7 15 ↕	8 16 ↕	9 17 ↕	10 17 ↕	10 17 ↕	10 17 ↕	10 18 ↕	10 17 ↕	10 16 ↕	9 15 ↕	
Houston Pilots G - 75/76	8 12 ↕	7 9 ↕	6 7 ↕	3 6 ↕	3 6 ↕	3 5 ↕	3 5 ↕	3 6 ↕	3 6 ↕	5 7 ↕	6 8 ↕	6 9 ↕	6 12 ↕	7 13 ↕	8 15 ↕	8 17 ↕	10 17 ↕	10 17 ↕	10 17 ↕	10 18 ↕	12 18 ↕	12 17 ↕	10 16 ↕	10 15 ↕	
Houston Pilots F - 63/64	8 12 ↕	6 9 ↕	6 7 ↕	3 7 ↕	3 6 ↕	3 5 ↕	3 6 ↕	3 6 ↕	3 7 ↕	5 7 ↕	6 8 ↕	6 9 ↕	6 12 ↕	7 13 ↕	8 14 ↕	8 16 ↕	10 16 ↕	10 16 ↕	10 16 ↕	10 17 ↕	10 18 ↕	10 17 ↕	10 16 ↕	10 15 ↕	
Houston Pilots E - 51/52	8 10 ↕	6 9 ↕	6 7 ↕	3 6 ↕	3 6 ↕	3 5 ↕	3 6 ↕	3 6 ↕	3 7 ↕	5 7 ↕	6 8 ↕	6 9 ↕	6 12 ↕	7 13 ↕	8 14 ↕	8 15 ↕	9 16 ↕	9 16 ↕	10 16 ↕	10 17 ↕	10 17 ↕	10 16 ↕	10 16 ↕	10 15 ↕	
Houston Pilots D - 37/38	7 10 ↕	6 9 ↕	5 7 ↕	3 6 ↕	3 6 ↕	3 5 ↕	3 6 ↕	3 6 ↕	3 6 ↕	5 7 ↕	6 8 ↕	6 9 ↕	6 12 ↕	7 13 ↕	8 14 ↕	8 15 ↕	9 16 ↕	9 16 ↕	10 16 ↕	10 17 ↕	10 16 ↕	10 16 ↕	10 16 ↕	10 15 ↕	
Houston Pilots C - 25/26	7 10 ↕	6 9 ↕	5 7 ↕	3 6 ↕	3 6 ↕	3 5 ↕	3 6 ↕	3 6 ↕	3 6 ↕	5 7 ↕	6 8 ↕	6 9 ↕	6 12 ↕	7 13 ↕	8 13 ↕	8 15 ↕	9 16 ↕	9 16 ↕	10 16 ↕	10 16 ↕	10 16 ↕	10 16 ↕	10 16 ↕	10 15 ↕	
Houston Pilots B - 11/12	6 9 ↕	6 9 ↕	5 7 ↕	3 6 ↕	3 6 ↕	3 6 ↕	3 6 ↕	3 6 ↕	3 7 ↕	3 7 ↕	5 8 ↕	6 9 ↕	6 9 ↕	6 10 ↕	8 12 ↕	8 13 ↕	8 14 ↕	8 14 ↕	9 15 ↕	9 15 ↕	9 15 ↕	9 15 ↕	9 15 ↕	9 15 ↕	
Houston Pilots A - 1 & 2 Bravo	8 12 ↕	7 10 ↕	6 8 ↕	5 8 ↕	3 7 ↕	3 7 ↕	3 7 ↕	3 7 ↕	3 7 ↕	5 8 ↕	6 9 ↕	6 9 ↕	6 10 ↕	7 12 ↕	8 13 ↕	8 13 ↕	8 13 ↕	8 13 ↕	8 13 ↕	8 14 ↕	8 15 ↕	8 15 ↕	9 15 ↕	10 16 ↕	10 15 ↕

NOTE: This is automated data that may/may not agree with the official BAM thinking that's found on the daily slides. This data should be used as a guide only.

Forecast Discussion

Precip: Favoring dry conditions for the rest of today.

Wind: Winds will be out of the S/SE throughout the rest of the day.

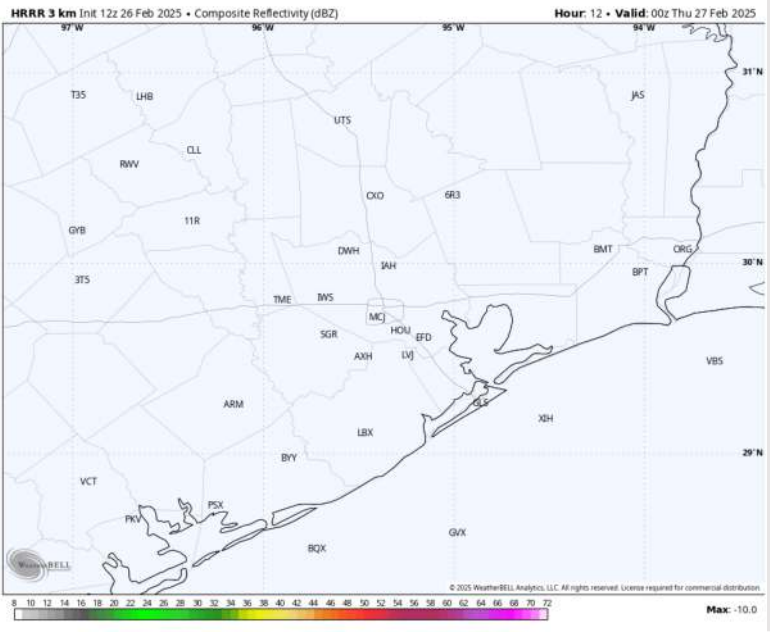
N of Morgan's Point: Winds will be at 4 – 9 kts throughout the day.

S of Morgan's Point: Winds will be at 5 – 10 kts for the remainder of the day. **Wind gusts up to 18 kts will be possible for all Stations through 6PM.**

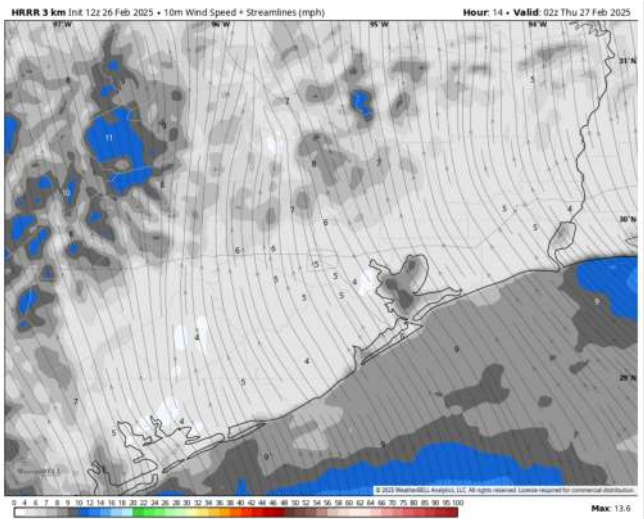
Low Temps: **N of Morgan's Point:** Upper 50s F. **S of Morgan's Point:** Upper 50s F.

Visibility: Fog to develop this evening. See Visibility Slide for more details!

Precip Image: 6 PM CT

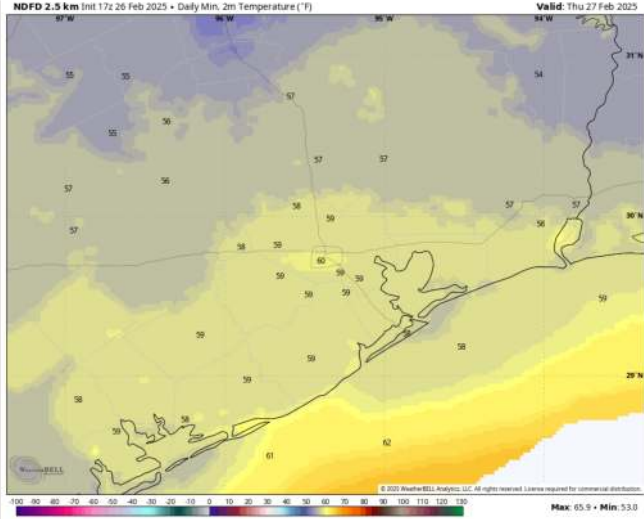


Wind Speed 8 PM CT



Wind Speed
8 PM CT

Low Temps THU AM



Low Temps
THU AM

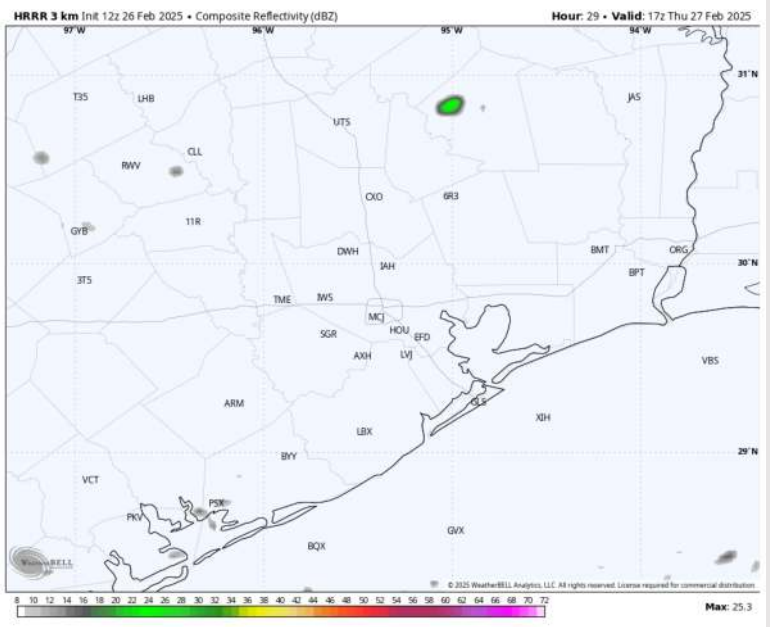
Houston Pilots: THU. 2/27/2025



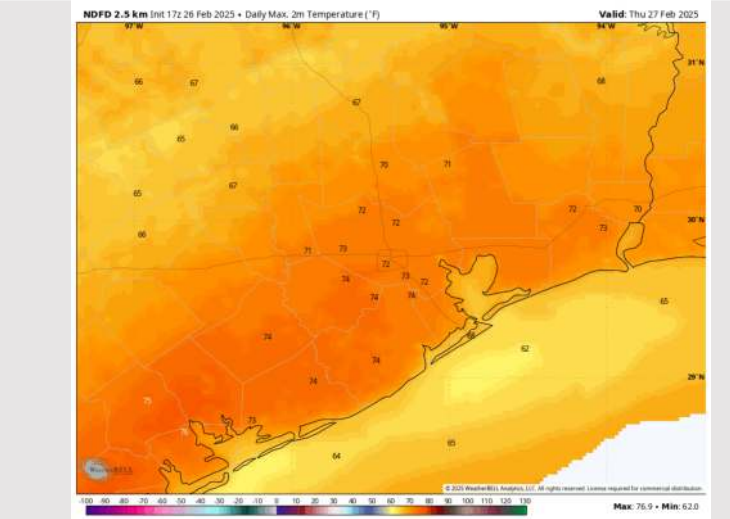
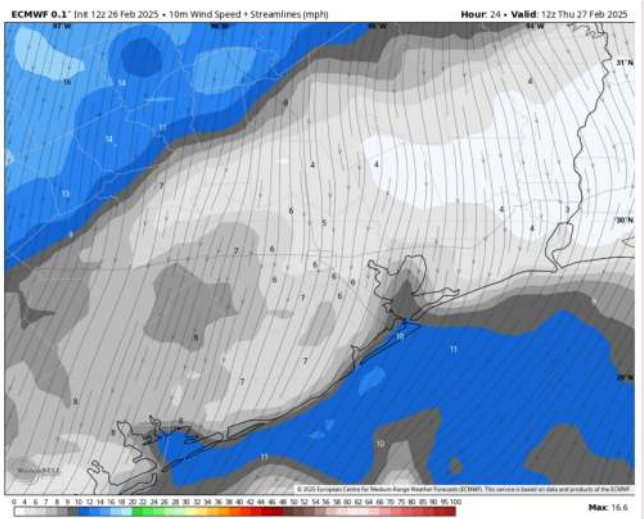
Forecast Discussion

- Precip:** Favoring dry conditions for Thursday.
- Wind:** Winds start the day out of the SE, quickly shifting counterclockwise to be out of the NE by 5AM. **N of Morgan's Point:** Winds will be at 3 - 8 kts throughout the entire day. **S of Morgan's Point:** Winds will be 5 - 10 kts through the day.
- High Temps:** **N of Morgan's Point:** Low 70s F. **S of Morgan's Point:** Mid to upper 60s F.
- Visibility:** Watching for fog risks to impact all Stations in the AM. See visibility slide for more details! Not favoring any fog risks THU PM or FRI AM.

Precip Image: 11 AM CT



**Wind Speed:
6 AM CT**



**High Temps
Thursday**

Houston Pilots: FRI. 2/28/2025



Forecast Discussion

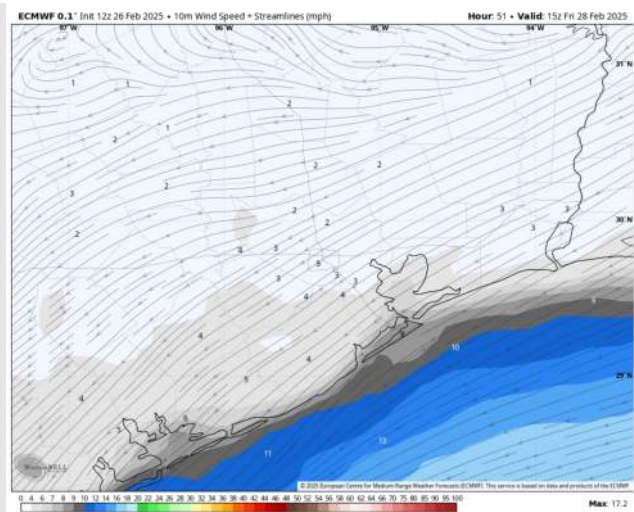
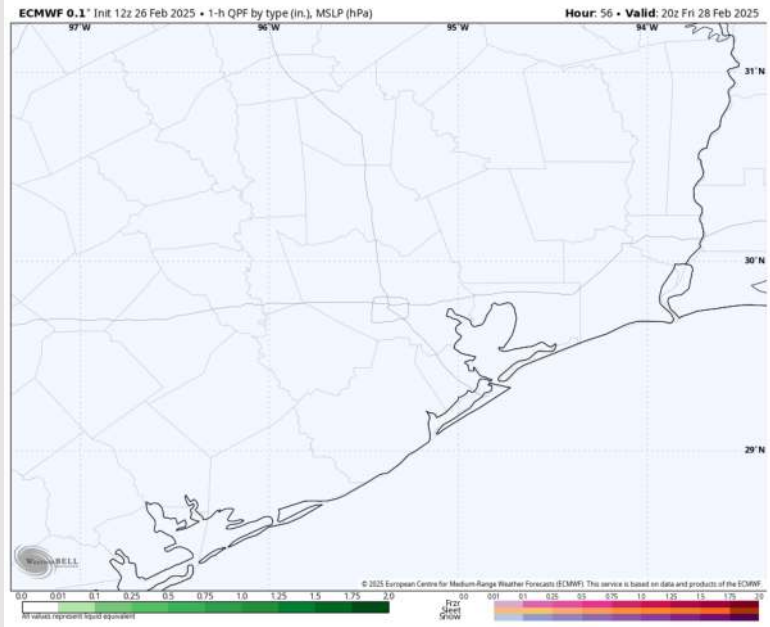
Precip: Favoring dry conditions for Friday.

Wind: Winds will be out of the NE through 8 AM, shifting clockwise after that time and settling out of the SE by 2 PM. **N of Morgan's Point:** Winds will be at 2 – 7 kts throughout the day. **S of Morgan's Point:** Winds will be at 4 – 9 kts for Friday.

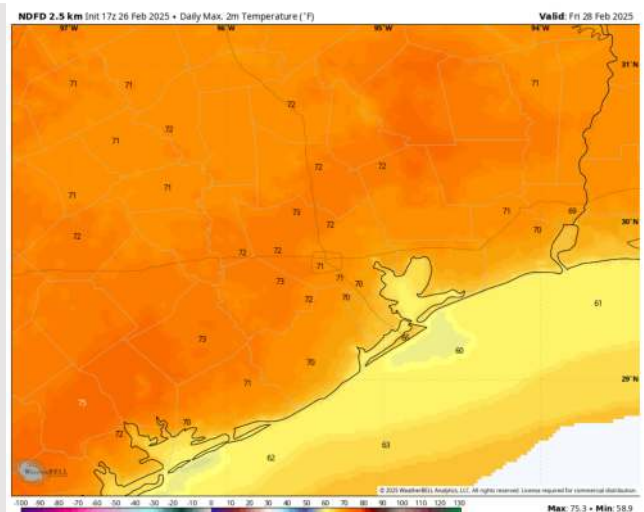
High Temps: **N of Morgan's Point:** Near 70 F. **S of Morgan's Point:** Mid 60s F.

Visibility: Not favoring any fog risks for Friday.

Precip Image: 2 PM CT

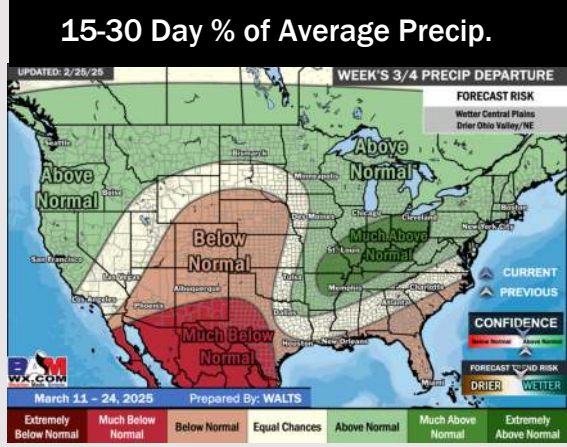
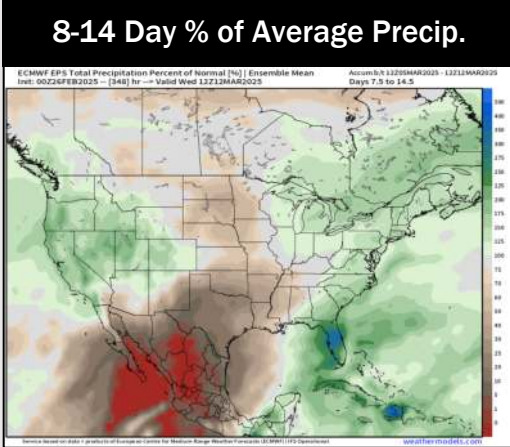

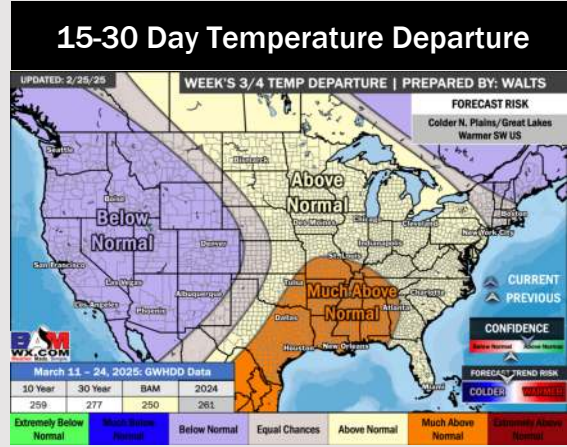
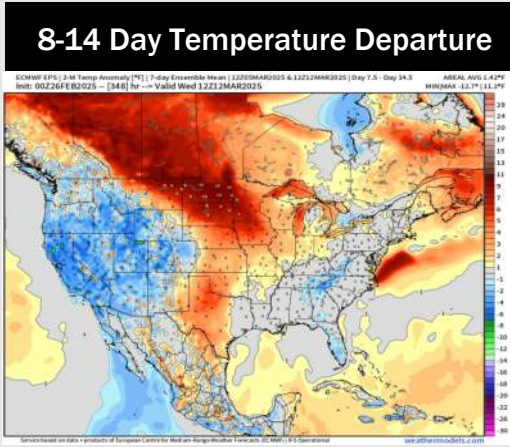
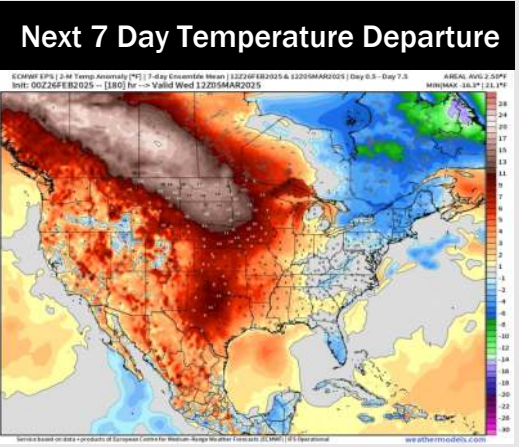


Wind Speed:
9 AM CT



High Temps
Friday

Houston Pilots: 2/26/25



- Temps are expected to be above normal for the week ahead. Favoring a drier week overall with scattered rain chances returning early next week.
- Near normal temps and below normal rainfall are expected for week 2.
- Much above normal temperatures and below normal precipitation chances are expected for the weeks 3/4 timeframe.