

Houston Pilots Forecast Package



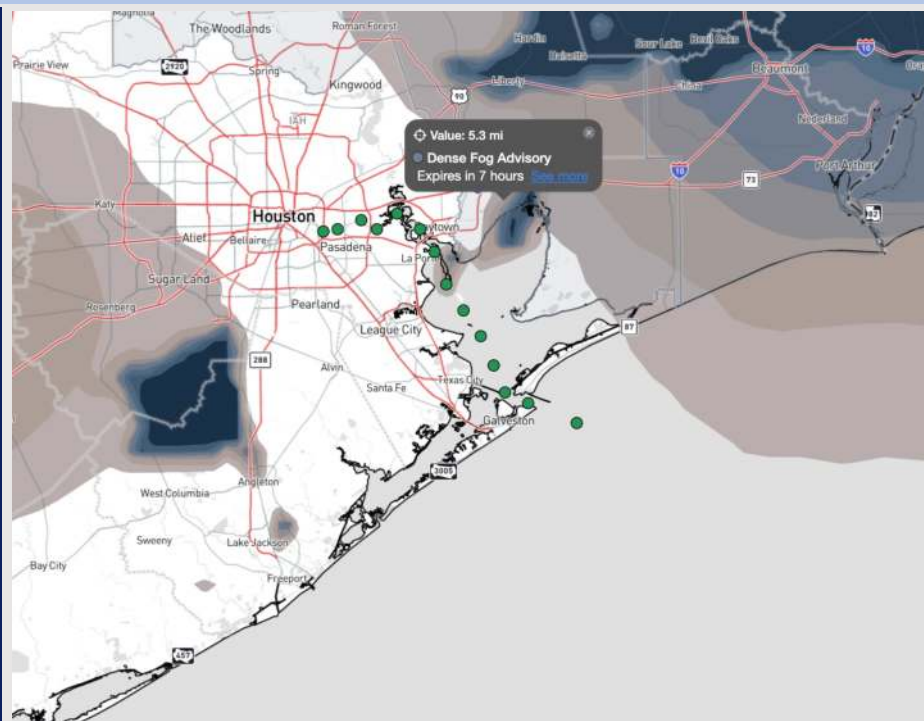
Updated: 1:00 AM CT

Wednesday, February 26, 2025

Forecaster: John Kemper

Weather Headlines

- **SEE UPDATED VISIBILITY GRAPHIC for latest thoughts on fog risk, which remains low confidence at this time!**
- Favoring dry conditions over the next 72 hours and throughout much of the week.
- Additional fog risks will need to be monitored for Thursday AM and again this weekend.



Current Radar: 12:45 AM CT

As always, please do not hesitate to reach out to us with any forecast questions at **(317)-560-8122**. Press **1** for forecast questions.


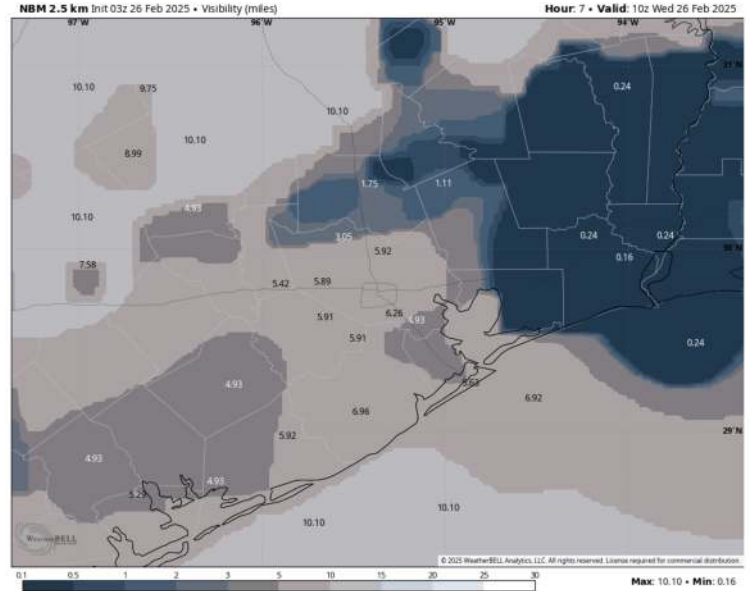
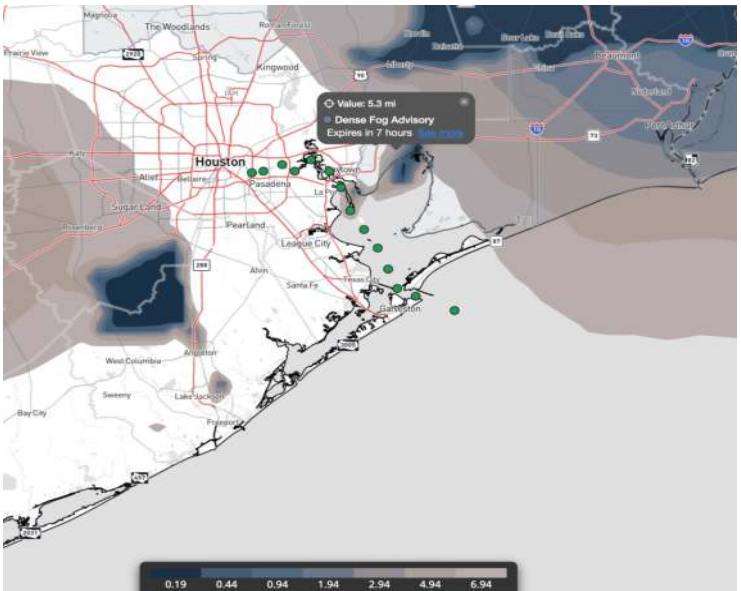
You can also access real-time forecast updates and 24/7 meteorological chat assistance on your [Clarity](#) app. Click [here](#) for login assistance.



Houston Pilots Visibility Report



CURRENT VISIBILITY (12:40AM) 4 AM CST WED VISIBILITY Confidence



Confidence continues to remain below normal in terms of timing and coverage for fog for all stations. At this time, we are only favoring patchy fog risks through the AM.

Stations N. of Morgan's Point: Reduced visibilities of 2-4 miles will be possible through 8AM, with patchy dense fog possible intermittently throughout this period, with locally reduced visibilities of less than 2 miles at times.

Stations S. of Morgan's Point: Confidence is lowest for these stations. It remains entirely possible that these stations avoid seeing any fog develop due to slightly stronger winds. However, we are favoring at least a patchy risk through 8AM for visibilities of less than 2 miles, although this will be short lived.

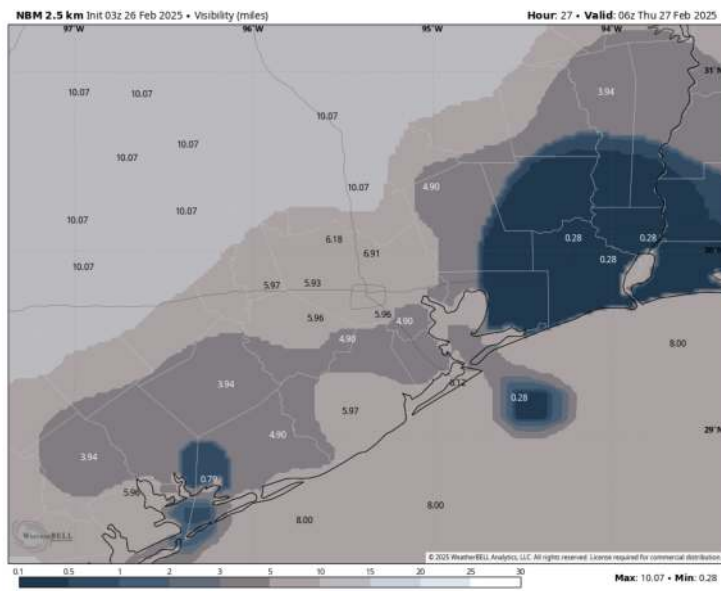
From 8AM – 10AM, any fog present will lift quickly from south to north.

TIMEFRAME DISCUSSED	THREAT
CURRENT – 10 AM WED	Low-Medium

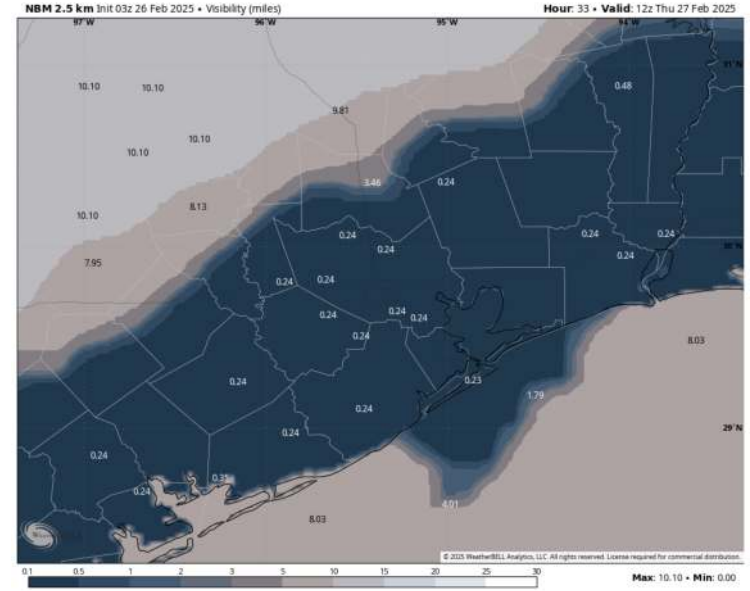
Houston Pilots Visibility Report




12 AM CST THU VISIBILITY



6 AM CST THU VISIBILITY



Confidence



Confidence has slightly increased for sea fog risks to be in play for all stations. Despite this, risks to the forecast include an earlier start time by 2-3 hours and coverage being more patchy for stations N of Morgan's Point.

Stations S of Morgan's Point: Fog will gradually begin to build in towards the Boarding Station and 11/12 around / after 10PM WED, before filling into the bay by 12AM THU. Widespread dense fog with visibilities of less than a mile to be favored through ~8AM Thursday.

Stations N. of Morgan's Point, Fog will likely not reach these stations until beyond ~12AM. Coverage initially may be patchier in nature but favoring dense fog with visibilities of less than a mile to be favored from 2AM through 8AM Thursday.

Fog will gradually lift from north to south from 8AM – 10AM.

TIMEFRAME DISCUSSED	THREAT
10PM WED - 10 AM THU	Medium

Houston Pilots Extended Range Visibility Report




Saturday 3/1/25

Watching for patchy sea fog risks SAT AM for Stations S of Morgan's Point.




Monday 3/3/25

Not favoring any fog risks for Monday.



Sunday 3/2/25

Watching for patchy sea fog risks SUN AM for Stations S. of Morgan's Point.



Chance for Fog

Saturday AM	Low-End
Saturday PM	Unlikely
Sunday AM	Low-End
Sunday PM	Unlikely
Monday AM	Unlikely
Monday PM	Unlikely

Houston Pilots Visibility Chart (miles)



Forecast Confidence



Visibility	Wed 12 am	Wed 1 am	Wed 2 am	Wed 3 am	Wed 4 am	Wed 5 am	Wed 6 am	Wed 7 am	Wed 8 am	Wed 9 am	Wed 10 am	Wed 11 am	Wed 12 pm	Wed 1 pm	Wed 2 pm	Wed 3 pm	Wed 4 pm	Wed 5 pm	Wed 6 pm	Wed 7 pm	Wed 8 pm	Wed 9 pm	Wed 10 pm	Wed 11 pm
Houston Pilots N - 610 Bridge	10	10	10	6.9	5.9	5.9	5.9	6.9	5.9	9	10	10	10	10	10	10	10	10	10	10	10	10	10	10
Houston Pilots M - Kinder 1	10	10	9	6.9	5.9	5.9	5.9	5.9	5.9	9	10	10	10	10	10	10	10	10	10	10	10	10	10	10
Houston Pilots L - Greens Bayou	10	8	9	6.9	5.9	4.9	5.9	5.9	4.9	8	10	10	10	10	10	10	10	10	10	10	10	10	10	10
Houston Pilots K - Shell Crude	10	10	9	6.9	5.9	4.9	5.9	5.9	4.9	8	10	10	10	10	10	10	10	10	10	10	10	10	10	10
Houston Pilots J - Lynchburg Ferries	10	8	9	6.9	5.9	4.9	4.9	5.9	4.9	6.9	10	10	10	10	10	10	10	10	10	10	10	10	10	10
Houston Pilots I - Exxon 3	10	10	8	6.9	5.9	4.9	4.9	5.9	4.9	6.9	10	10	10	10	10	10	10	10	10	10	10	10	10	10
Houston Pilots H - Morgans Point	10	10	8	6.9	5.9	4.9	4.9	5.9	4.9	6.9	10	10	10	10	10	10	10	10	10	10	10	10	10	10
Houston Pilots G - 75/76	10	10	10	6.9	5.9	5.9	5.9	6.9	5.9	6.9	10	10	10	10	10	10	10	10	10	10	10	10	10	8
Houston Pilots F - 63/64	10	10	10	6.9	5.9	5.9	5.9	6.9	5.9	6.9	10	10	10	10	10	10	10	10	10	10	10	10	10	8
Houston Pilots E - 51/52	10	10	10	6.9	5.9	5.9	6.9	6.9	5.9	6.9	10	10	10	10	10	10	10	10	10	10	10	10	10	8
Houston Pilots D - 37/38	10	10	10	6.9	5.9	5.9	6.9	6.9	5.9	6.9	10	10	10	10	10	10	10	10	10	10	10	10	10	8
Houston Pilots C - 25/26	10	10	9	6.9	5.9	5.9	6.9	6.9	5.9	6.9	10	10	10	10	10	10	10	10	10	10	10	10	10	8
Houston Pilots B - 11/12	10	10	9	6.9	5.9	5.9	6.9	6.9	5.9	8	10	10	10	10	10	10	10	10	10	10	10	10	10	8
Houston Pilots A - 1 & 2 Bravo	10	10	9	6.9	6.9	6.9	8	9	6.9	8	10	10	10	10	10	10	10	10	10	10	10	10	10	8

NOTE: This is automated data that may/may not agree with the official BAM thinking that's found on the daily slides or special visibility report slides. This data should be used as a guide only

Houston Pilots Wind Chart



Sustained wind 10 Knots
Gusts 15 Knots
Wind from the SE

Example

10
15
↙

Wind	Wed 12 am	Wed 1 am	Wed 2 am	Wed 3 am	Wed 4 am	Wed 5 am	Wed 6 am	Wed 7 am	Wed 8 am	Wed 9 am	Wed 10 am	Wed 11 am	Wed 12 pm	Wed 1 pm	Wed 2 pm	Wed 3 pm	Wed 4 pm	Wed 5 pm	Wed 6 pm	Wed 7 pm	Wed 8 pm	Wed 9 pm	Wed 10 pm	Wed 11 pm
Houston Pilots N - 610 Bridge	6 12 ↙	6 12 ↙	5 10 ↙	5 10 ↙	5 10 ↙	5 9 ↙	5 9 ↙	5 9 ↙	6 10 ↙	6 12 ↙	6 14 ↙	8 16 ↙	9 18 ↙	10 20 ↙	10 20 ↙	10 18 ↙	10 18 ↙	9 17 ↙	8 16 ↙	7 14 ↙	6 12 ↙	5 9 ↙	3 8 ↙	
Houston Pilots M - Kinder 1	6 12 ↙	6 12 ↙	5 10 ↙	5 10 ↙	5 10 ↙	5 9 ↙	5 9 ↙	5 9 ↙	6 10 ↙	6 12 ↙	6 14 ↙	8 16 ↙	9 18 ↙	10 20 ↙	10 20 ↙	10 18 ↙	10 18 ↙	9 17 ↙	8 16 ↙	7 14 ↙	6 12 ↙	5 9 ↙	3 8 ↙	
Houston Pilots L - Greens Bayou	6 10 ↙	6 10 ↙	5 10 ↙	5 10 ↙	5 10 ↙	5 9 ↙	5 9 ↙	5 9 ↙	6 10 ↙	6 12 ↙	6 14 ↙	8 16 ↙	9 18 ↙	10 20 ↙	10 20 ↙	10 20 ↙	10 18 ↙	10 18 ↙	9 17 ↙	8 16 ↙	7 13 ↙	6 12 ↙	5 9 ↙	3 7 ↙
Houston Pilots K - Shell Crude	6 10 ↙	6 10 ↙	5 10 ↙	5 10 ↙	5 10 ↙	5 9 ↙	5 9 ↙	5 9 ↙	6 10 ↙	6 12 ↙	6 14 ↙	8 16 ↙	9 18 ↙	10 20 ↙	10 20 ↙	10 18 ↙	10 18 ↙	9 17 ↙	8 16 ↙	7 13 ↙	6 12 ↙	5 9 ↙	3 7 ↙	
Houston Pilots J - Lynchburg Ferries	5 10 ↙	5 10 ↙	5 10 ↙	5 9 ↙	5 9 ↙	5 9 ↙	5 9 ↙	5 9 ↙	5 10 ↙	6 12 ↙	6 14 ↙	8 16 ↙	9 18 ↙	10 20 ↙	10 20 ↙	10 18 ↙	10 18 ↙	9 17 ↙	8 16 ↙	7 13 ↙	6 12 ↙	3 9 ↙	3 7 ↙	
Houston Pilots I - Exxon 3	8 12 ↙	8 12 ↙	7 12 ↙	7 12 ↙	7 12 ↙	7 10 ↙	7 10 ↙	7 10 ↙	7 12 ↙	8 12 ↙	8 14 ↙	9 16 ↙	10 18 ↙	10 20 ↙	12 20 ↙	12 20 ↙	12 20 ↙	12 18 ↙	12 17 ↙	10 16 ↙	9 14 ↙	8 12 ↙	6 10 ↙	5 8 ↙
Houston Pilots H - Morgans Point	8 12 ↙	8 12 ↙	7 12 ↙	7 10 ↙	7 10 ↙	7 10 ↙	7 10 ↙	7 10 ↙	7 12 ↙	7 12 ↙	8 14 ↙	9 16 ↙	10 17 ↙	10 18 ↙	10 20 ↙	12 18 ↙	12 18 ↙	12 18 ↙	10 17 ↙	10 15 ↙	8 13 ↙	7 12 ↙	6 9 ↙	5 8 ↙
Houston Pilots G - 75/76	8 13 ↙	8 13 ↙	8 13 ↙	8 13 ↙	8 13 ↙	8 12 ↙	8 12 ↙	8 12 ↙	8 13 ↙	8 13 ↙	9 15 ↙	10 17 ↙	10 18 ↙	12 20 ↙	12 20 ↙	12 20 ↙	12 20 ↙	12 18 ↙	12 17 ↙	10 15 ↙	9 13 ↙	8 12 ↙	6 10 ↙	6 8 ↙
Houston Pilots F - 63/64	8 13 ↙	8 13 ↙	8 13 ↙	8 13 ↙	8 13 ↙	8 12 ↙	8 12 ↙	8 12 ↙	8 13 ↙	8 13 ↙	9 15 ↙	10 16 ↙	10 18 ↙	12 20 ↙	10 20 ↙	10 18 ↙	12 18 ↙	10 17 ↙	10 16 ↙	10 15 ↙	8 13 ↙	8 12 ↙	6 10 ↙	6 8 ↙
Houston Pilots E - 51/52	8 13 ↙	8 13 ↙	8 13 ↙	8 13 ↙	8 13 ↙	8 12 ↙	8 12 ↙	8 12 ↙	8 13 ↙	8 13 ↙	9 14 ↙	9 16 ↙	10 17 ↙	10 17 ↙	10 17 ↙	10 17 ↙	10 16 ↙	9 15 ↙	9 13 ↙	9 12 ↙	8 12 ↙	7 12 ↙	6 9 ↙	6 8 ↙
Houston Pilots D - 37/38	8 13 ↙	8 13 ↙	8 13 ↙	8 13 ↙	8 13 ↙	8 12 ↙	8 12 ↙	8 12 ↙	8 13 ↙	8 13 ↙	9 14 ↙	9 16 ↙	10 16 ↙	10 17 ↙	10 17 ↙	10 17 ↙	10 17 ↙	9 15 ↙	9 14 ↙	8 13 ↙	7 12 ↙	6 10 ↙	5 9 ↙	5 8 ↙
Houston Pilots C - 25/26	8 13 ↙	8 13 ↙	8 13 ↙	8 13 ↙	8 13 ↙	8 12 ↙	8 12 ↙	8 12 ↙	8 13 ↙	8 13 ↙	9 14 ↙	9 15 ↙	9 16 ↙	10 16 ↙	10 16 ↙	10 16 ↙	10 16 ↙	9 15 ↙	9 13 ↙	8 13 ↙	7 10 ↙	6 9 ↙	5 8 ↙	5 8 ↙
Houston Pilots B - 11/12	8 12 ↙	8 13 ↙	8 13 ↙	8 13 ↙	8 13 ↙	8 12 ↙	8 12 ↙	8 12 ↙	8 13 ↙	8 13 ↙	8 14 ↙	8 14 ↙	9 15 ↙	9 15 ↙	9 15 ↙	9 15 ↙	8 14 ↙	8 14 ↙	8 13 ↙	8 13 ↙	7 10 ↙	6 9 ↙	5 8 ↙	5 8 ↙
Houston Pilots A - 1 & 2 Bravo	8 13 ↙	9 14 ↙	8 13 ↙	9 14 ↙	9 14 ↙	8 14 ↙	8 14 ↙	8 14 ↙	9 14 ↙	9 14 ↙	9 14 ↙	9 15 ↙	9 14 ↙	9 14 ↙	8 13 ↙	8 13 ↙	8 13 ↙	8 13 ↙	8 13 ↙	8 13 ↙	7 12 ↙	6 12 ↙	7 10 ↙	6 9 ↙

NOTE: This is automated data that may/may not agree with the official BAM thinking that's found on the daily slides. This data should be used as a guide only.

Houston Pilots: WED. 2/26/2025



Forecast Discussion

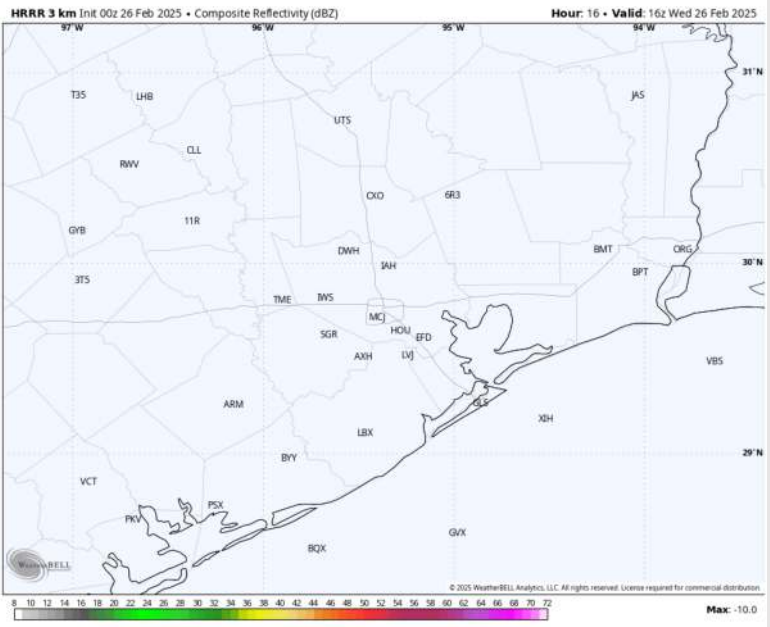
Precip: Favoring dry conditions for today.

Wind: Winds will be out of the S/SE throughout the day. **N of Morgan's Point:** Winds will be at 4 – 9 kts throughout the day. **S of Morgan's Point:** Winds will be at 5 – 10 kts for the day. **Wind gusts up to 20 kts will be possible for Stations N. of Morgan's Point from 10AM to 5PM.**

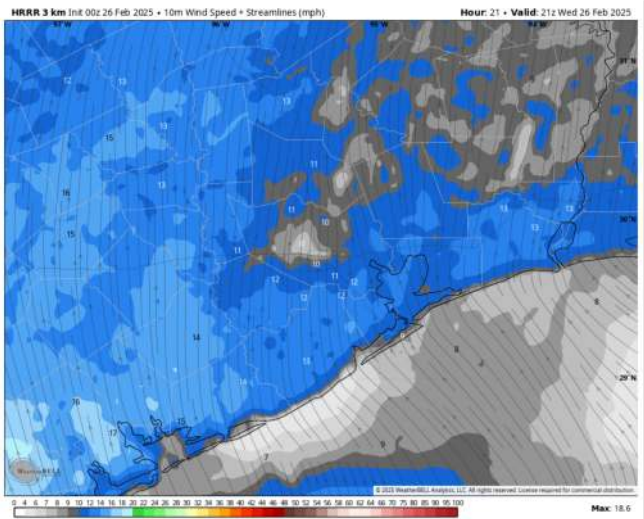
High Temps: **N of Morgan's Point:** Mid 70s F. **S of Morgan's Point:** Mid to upper 60s F.

Visibility: Watching for patchy fog risks to linger into this AM. Confidence is low at this time on how dense fog will be and when it will lift. **See Visibility Slide for more details!**

Precip Image: 10 AM CT

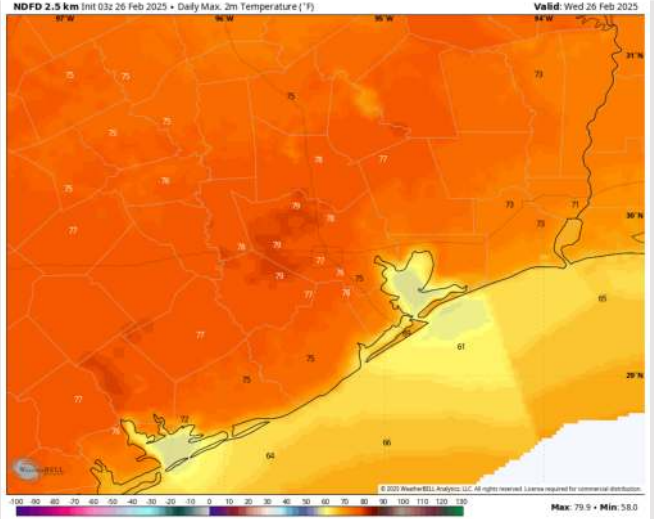


Wind Speed 3 PM CT



Wind Speed
3 PM CT

High Temps Today



High Temps
Today

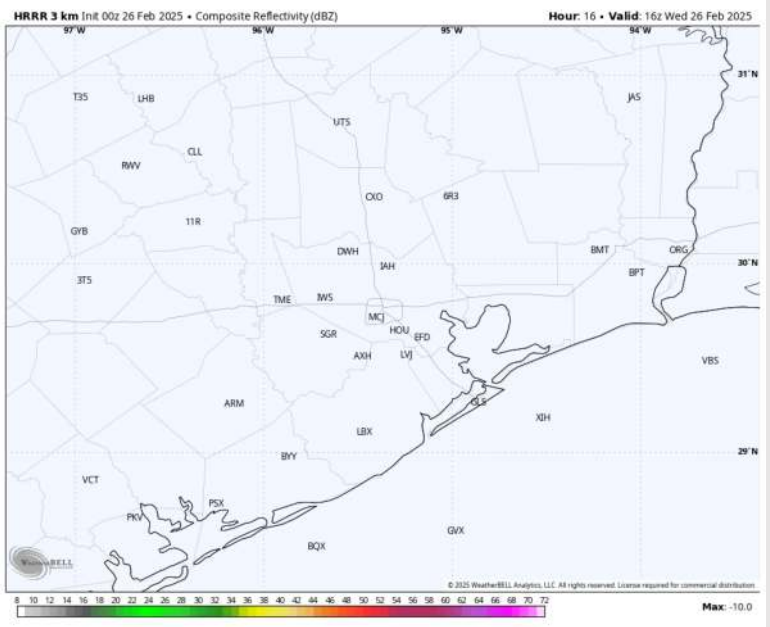
Houston Pilots: THU. 2/27/2025



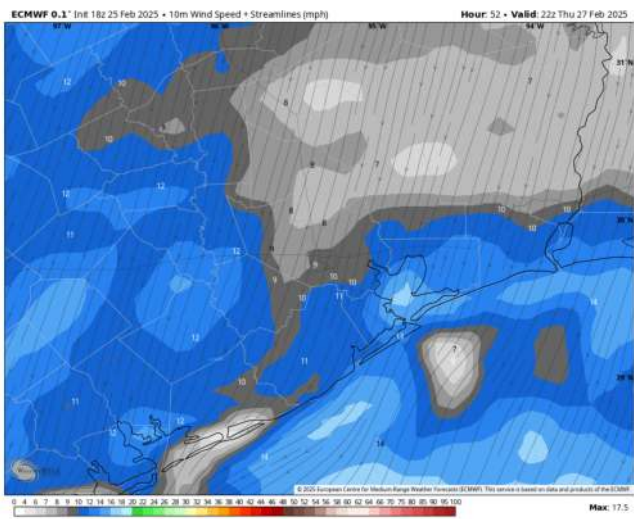
Forecast Discussion

- Precip:** Favoring dry conditions for Thursday.
- Wind:** Winds start the day out of the SE, quickly shifting counterclockwise to be out of the NE by 5AM. **N of Morgan's Point:** Winds will be at 3 - 8 kts throughout the entire day. **S of Morgan's Point:** Winds will be 5 - 10 kts through the day.
- High Temps:** **N of Morgan's Point:** Upper 60s F to near 70 F. **S of Morgan's Point:** Mid to upper 60s F.
- Visibility:** Watching for fog risks to impact all Stations in the AM.

Precip Image: 6 AM CT

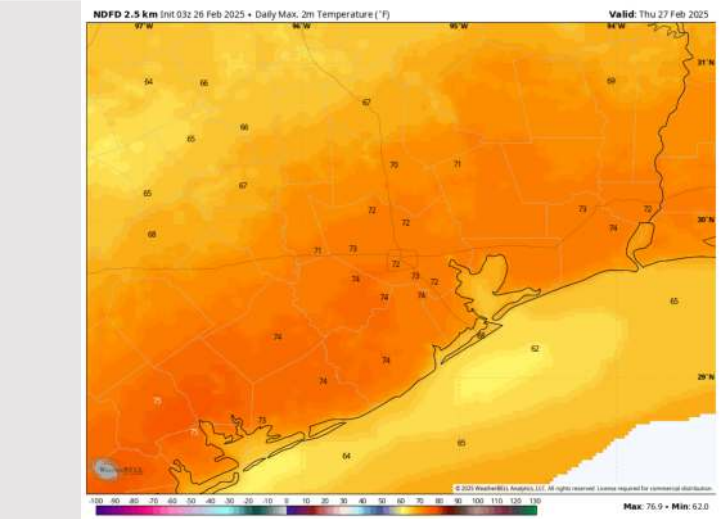


Wind Speed: 4 PM CT



Wind Speed:
4 PM CT

High Temps Thursday



High Temps
Thursday

Houston Pilots: FRI. 2/28/2025



Forecast Discussion

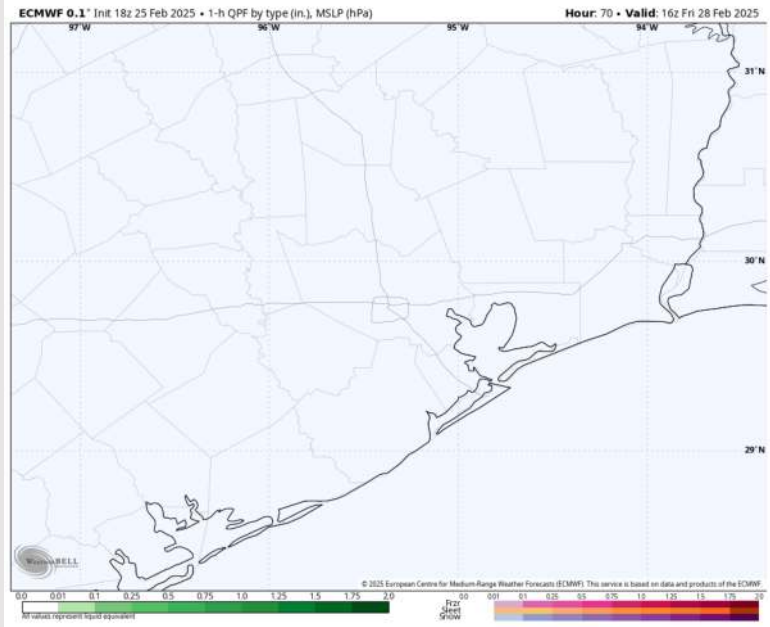
Precip: Favoring dry conditions for Friday.

Wind: Winds will be out of the NE through 8 AM, shifting clockwise after that time and settling out of the SE by 1 PM. **N of Morgan's Point:** Winds will be at 2 – 7 kts throughout the day. **S of Morgan's Point:** Winds will be at 4 – 9 kts for Friday.

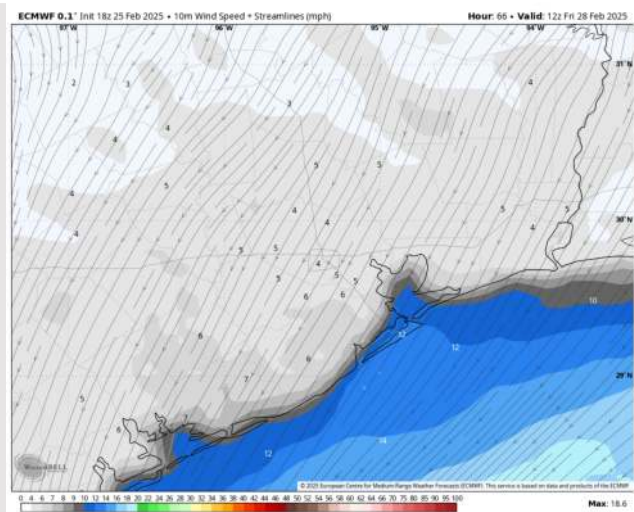
High Temps: **N of Morgan's Point:** High 60s – Near 70 F. **S of Morgan's Point:** Mid 60s F.

Visibility: Not favoring any fog risks for Friday.

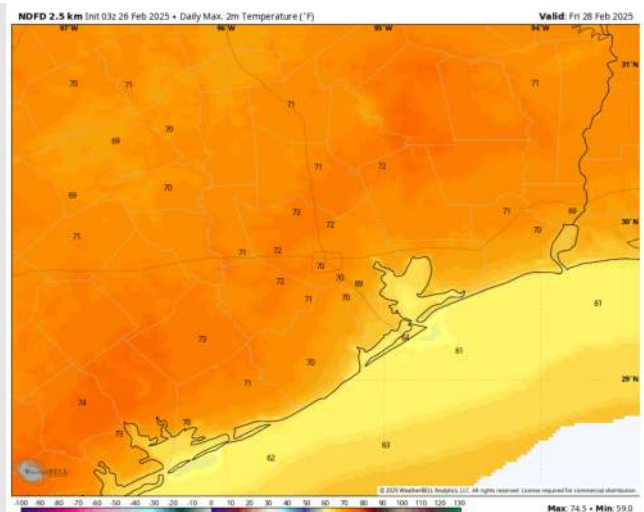
Precip Image: 10 AM CT



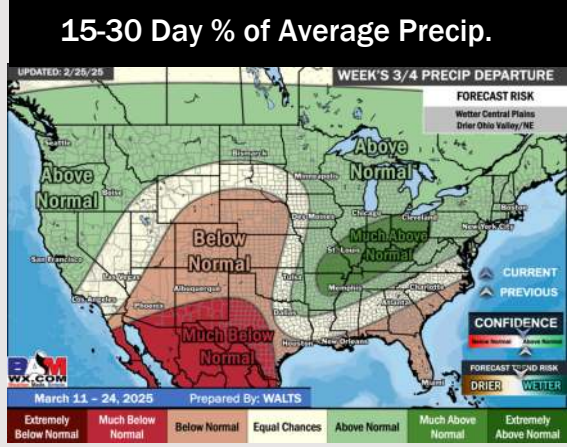
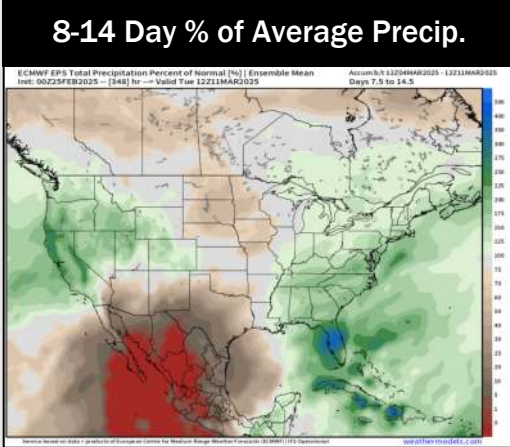
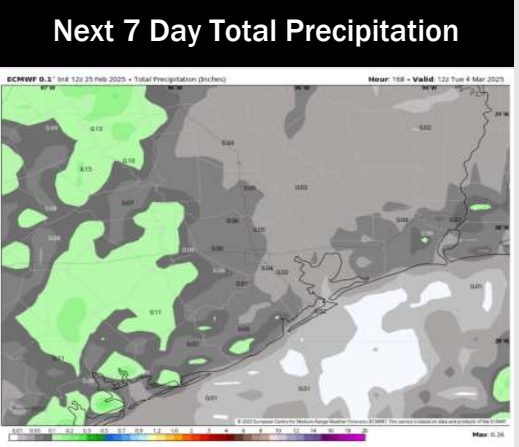
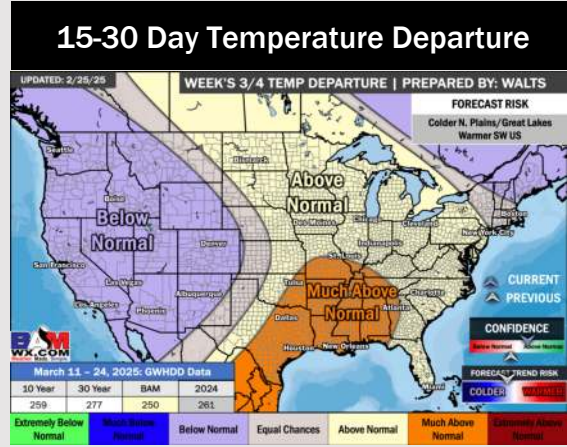
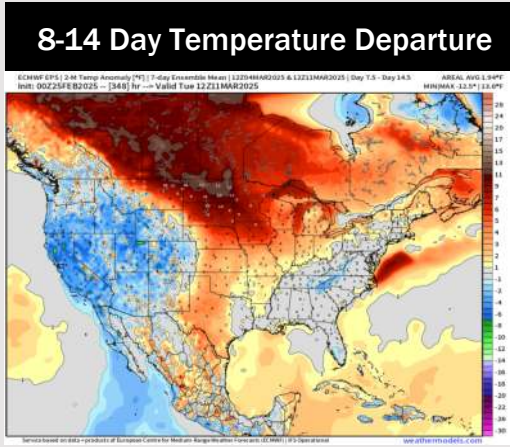
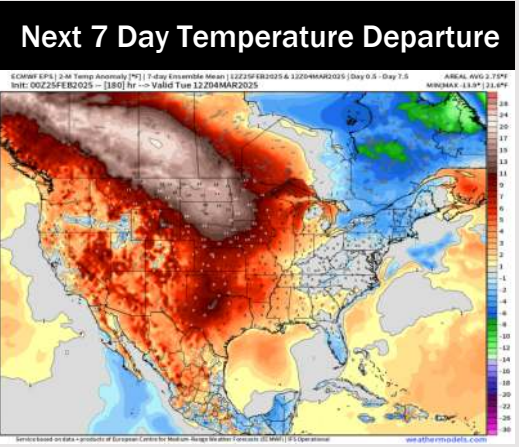
Wind Speed:
6 AM CT



High Temps
Friday



Houston Pilots: 2/26/25



- Temps are expected to be above normal for the week ahead. Favoring a drier week overall with scattered rain chances returning over the weekend and early next week.
- Near normal temps and below normal rainfall are expected for week 2.
- Much above normal temperatures and below normal precipitation chances are expected for the weeks 3/4 timeframe.