

Houston Pilots Forecast Package



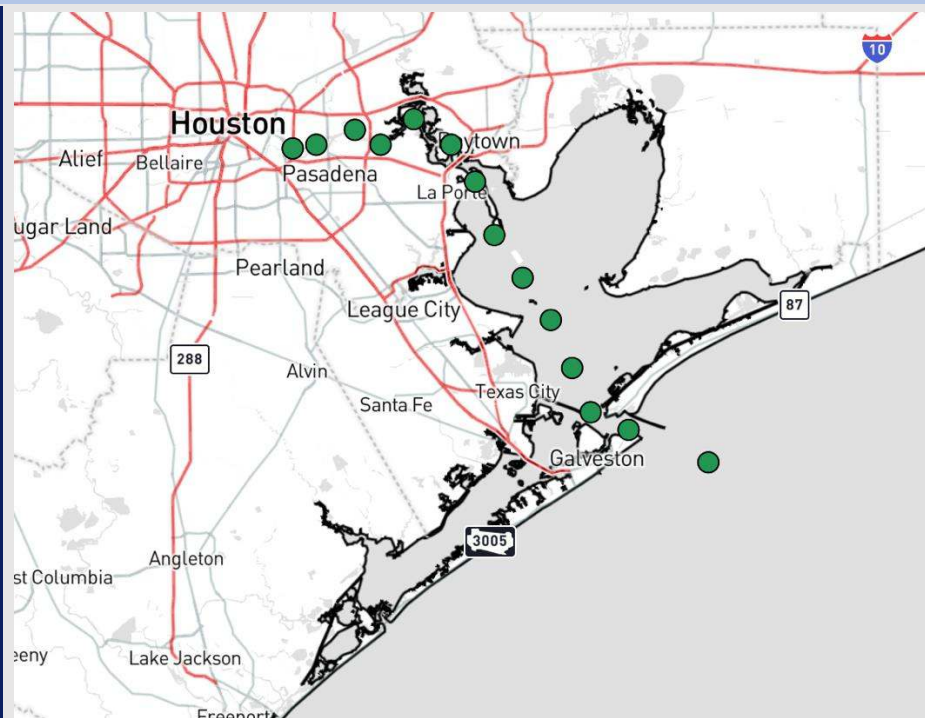
Updated: 1:25 PM CT

Tuesday, February 25, 2025

Forecaster: Hope Kleitsch

Weather Headlines

- Favoring sea fog risks to return this evening and into WED AM. See visibility slide for more information!
- Favoring dry conditions over the next 72 hours and throughout much of the week.
- Winds are anticipated to be light over the next 48 hours.



Current Radar: 1:25 PM CT

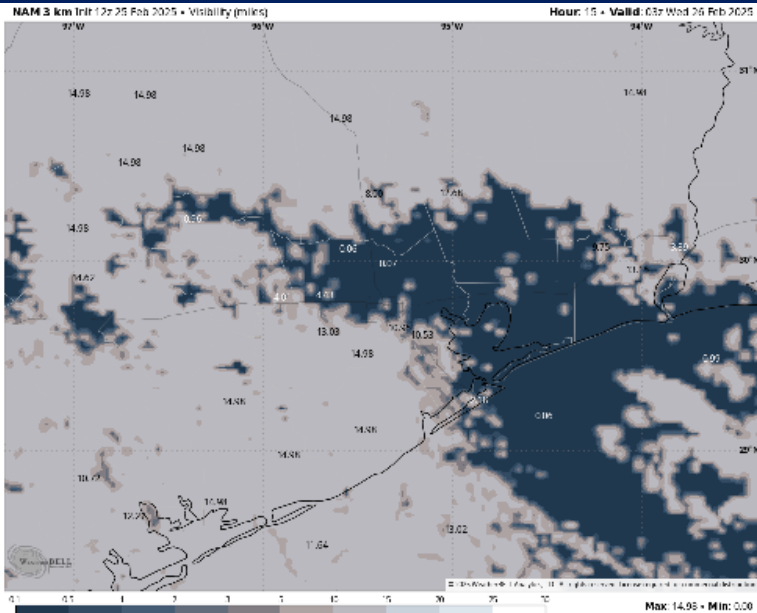
As always, please do not hesitate to reach out to us with any forecast questions at **(317)-560-8122**. Press 1 for forecast questions.

You can also access real-time forecast updates and 24/7 meteorological chat assistance on your [Clarity](#) app. Click [here](#) for login assistance.

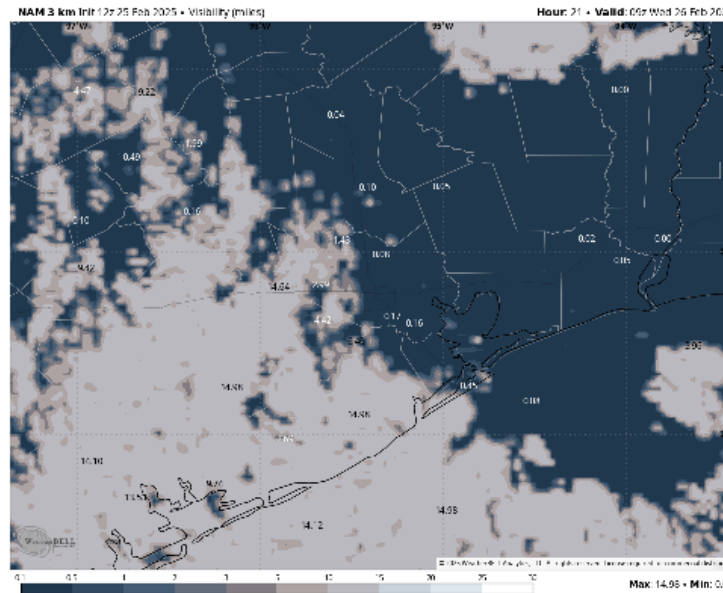


Houston Pilots Visibility Report

9 PM CST TUE VISIBILITY



3 AM CST WED VISIBILITY



Confidence

Above
Normal

Below
Normal

TIMEFRAME
DISCUSSED

THREAT

6 PM TUE – 11 AM WED

Medium

Patchy sea-fog risks are expected to return to **Stations S. of Morgan's Point** post ~6PM TUE. Visibilities are expected to be reduced to 1 – 2 miles, with patches of <0.5-mile visibility.

Fog will gradually work to include **Stations N. of Morgan's Point** after ~9PM.

We are currently favoring fog to wane by 9AM WED for **Stations N. of Morgan's Point**. For **Stations S. of Morgan's Point**, fog is expected to become less dense and patchier in nature post ~9AM and clearing by 11AM.

Confidence remains lower on when exactly fog can clear out for Stations S. of Morgan's Point.

Houston Pilots Extended Range Visibility Report



Friday 2/28/25

Not favoring fog risks for Friday at this time.

Forecast Confidence



Sunday 3/2/25

Watching for patchy sea fog risks SUN AM for Stations S. of Morgan’s Point.

Forecast Confidence



Saturday 3/1/25

Watching for patchy sea fog risks SAT AM for Stations S of Morgan’s Point.

Forecast Confidence



Chance for Fog	
Friday AM	Unlikely
Friday PM	Unlikely
Saturday AM	Low-End
Saturday PM	Unlikely
Sunday AM	Low-End
Sunday PM	Unlikely

Houston Pilots Visibility Chart (miles)



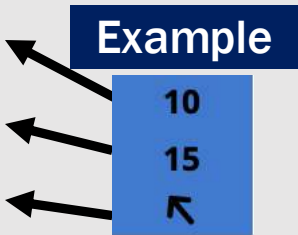
Visibility	Tue 3 pm	Tue 4 pm	Tue 5 pm	Tue 6 pm	Tue 7 pm	Tue 8 pm	Tue 9 pm	Tue 10 pm	Tue 11 pm	Wed 12 am	Wed 1 am	Wed 2 am	Wed 3 am	Wed 4 am	Wed 5 am	Wed 6 am	Wed 7 am	Wed 8 am	Wed 9 am	Wed 10 am	Wed 11 am	Wed 12 pm	Wed 1 pm	Wed 2 pm
Houston Pilots N - 610 Bridge	10	10	10	10	10	10	10	10	8	6.9	4.9	3.9	2.9	2.9	0.7	0.8	0.7	0.5	4.9	10	10	10	10	10
Houston Pilots M - Kinder 1	10	10	10	10	10	10	10	10	8	6.9	4.9	3.9	2.9	2.9	0.5	0.5	0.7	0.5	4.9	10	10	10	10	10
Houston Pilots L - Greens Bayou	10	10	10	10	10	10	10	9	6.9	6.9	4.9	3.9	0.7	0.8	0.5	0.5	0.5	0.5	4.9	9	10	10	10	10
Houston Pilots K - Shell Crude	10	10	10	10	10	10	10	9	6.9	6.9	4.9	3.9	0.7	0.8	0.5	0.5	0.5	0.5	4.9	9	10	10	10	10
Houston Pilots J - Lynchburg Ferries	10	10	10	10	10	10	10	9	6.9	6.9	4.9	3.9	0.7	0.8	0.5	0.5	0.5	0.5	4.9	9	10	10	10	10
Houston Pilots I - Exxon 3	10	10	10	10	10	10	10	9	6.9	6.9	4.9	3.9	0.7	0.8	0.5	0.5	0.5	0.5	4.9	9	10	10	10	10
Houston Pilots H - Morgans Point	10	10	10	10	10	10	10	9	6.9	6.9	4.9	3.9	0.7	0.8	0.5	0.5	0.5	0.5	4.9	7.9	10	10	10	10
Houston Pilots G - 75/76	10	10	10	10	10	10	10	10	10	10	10	9	9	6.9	6.9	6.9	6.9	5.9	5.9	7.9	10	10	10	10
Houston Pilots F - 63/64	10	10	10	10	10	10	10	10	10	10	10	10	9	7.9	8	6.9	8	5.9	5.9	7.9	10	10	10	10
Houston Pilots E - 51/52	10	10	10	10	10	10	10	10	10	10	10	10	10	7.9	8	7.9	8	6.9	6.9	9	10	10	9	9
Houston Pilots D - 37/38	10	10	10	10	10	10	10	10	10	10	10	10	10	7.9	9	7.9	8	6.9	6.9	9	10	10	9	9
Houston Pilots C - 25/26	10	10	10	10	10	10	10	10	10	10	10	10	10	9	9	6.9	8	6.9	6.9	9	10	10	9	9
Houston Pilots B - 11/12	10	10	10	10	10	10	10	10	10	10	10	10	10	9	10	9	10	6.9	6.9	10	10	10	9	8
Houston Pilots A - 1 & 2 Bravo	10	10	10	10	10	10	10	10	10	10	10	10	10	9	10	10	10	8	8	10	10	10	8	8

NOTE: This is automated data that may/may not agree with the official BAM thinking that's found on the daily slides or special visibility report slides. This data should be used as a guide only

Houston Pilots Wind Chart



Sustained wind 10 Knots
Gusts 15 Knots
Wind from the SE



Wind	Tue 3 pm	Tue 4 pm	Tue 5 pm	Tue 6 pm	Tue 7 pm	Tue 8 pm	Tue 9 pm	Tue 10 pm	Tue 11 pm	Wed 12 am	Wed 1 am	Wed 2 am	Wed 3 am	Wed 4 am	Wed 5 am	Wed 6 am	Wed 7 am	Wed 8 am	Wed 9 am	Wed 10 am	Wed 11 am	Wed 12 pm	Wed 1 pm	Wed 2 pm
Houston Pilots N - 610 Bridge	5 9 ↻	6 10 ↻	6 13 ↻	7 13 ↻	7 13 ↻	6 13 ↻	6 12 ↻	6 12 ↻	6 10 ↻	5 10 ↻	5 10 ↻	5 9 ↻	5 9 ↻	5 9 ↻	3 9 ↻	3 9 ↻	3 8 ↻	5 9 ↻	6 10 ↻	6 13 ↻	7 15 ↻	8 17 ↻	9 18 ↻	9 18 ↻
Houston Pilots M - Kinder 1	5 9 ↻	6 10 ↻	6 13 ↻	7 13 ↻	7 13 ↻	6 12 ↻	6 12 ↻	6 10 ↻	6 10 ↻	5 10 ↻	5 9 ↻	5 9 ↻	5 9 ↻	5 9 ↻	3 9 ↻	3 9 ↻	3 8 ↻	5 9 ↻	6 10 ↻	6 13 ↻	7 15 ↻	8 17 ↻	9 18 ↻	9 18 ↻
Houston Pilots L - Greens Bayou	5 9 ↻	6 12 ↻	6 13 ↻	7 13 ↻	7 13 ↻	6 12 ↻	6 12 ↻	6 10 ↻	6 10 ↻	5 10 ↻	5 9 ↻	5 9 ↻	5 9 ↻	5 9 ↻	5 9 ↻	3 9 ↻	3 8 ↻	5 9 ↻	6 10 ↻	6 13 ↻	7 15 ↻	8 17 ↻	9 18 ↻	10 18 ↻
Houston Pilots K - Shell Crude	6 9 ↻	6 12 ↻	7 13 ↻	7 13 ↻	7 13 ↻	6 12 ↻	6 10 ↻	6 10 ↻	6 10 ↻	5 9 ↻	5 9 ↻	5 9 ↻	5 9 ↻	5 9 ↻	5 9 ↻	3 9 ↻	5 9 ↻	5 9 ↻	6 10 ↻	6 13 ↻	7 15 ↻	8 17 ↻	9 18 ↻	10 18 ↻
Houston Pilots J - Lynchburg Ferries	6 9 ↻	6 10 ↻	6 13 ↻	6 13 ↻	6 13 ↻	6 12 ↻	6 10 ↻	6 10 ↻	5 9 ↻	5 9 ↻	5 9 ↻	3 9 ↻	3 9 ↻	3 9 ↻	3 9 ↻	3 8 ↻	3 8 ↻	5 9 ↻	6 10 ↻	6 13 ↻	8 15 ↻	8 17 ↻	9 18 ↻	10 18 ↻
Houston Pilots I - Exxon 3	6 9 ↻	7 12 ↻	8 13 ↻	8 13 ↻	9 14 ↻	8 13 ↻	8 12 ↻	8 12 ↻	7 12 ↻	7 10 ↻	7 10 ↻	7 10 ↻	6 10 ↻	6 10 ↻	6 10 ↻	6 9 ↻	6 9 ↻	7 10 ↻	7 12 ↻	8 13 ↻	8 15 ↻	10 17 ↻	10 18 ↻	10 18 ↻
Houston Pilots H - Morgans Point	6 9 ↻	7 12 ↻	8 13 ↻	8 13 ↻	8 13 ↻	8 12 ↻	8 12 ↻	8 10 ↻	7 10 ↻	7 10 ↻	7 10 ↻	6 10 ↻	6 10 ↻	6 10 ↻	6 10 ↻	6 9 ↻	6 9 ↻	6 10 ↻	7 12 ↻	8 13 ↻	8 15 ↻	9 17 ↻	10 18 ↻	10 18 ↻
Houston Pilots G - 75/76	6 10 ↻	7 13 ↻	8 13 ↻	8 13 ↻	9 14 ↻	9 13 ↻	8 13 ↻	8 12 ↻	8 12 ↻	8 12 ↻	8 12 ↻	8 12 ↻	8 12 ↻	8 12 ↻	8 12 ↻	8 12 ↻	8 12 ↻	8 12 ↻	8 13 ↻	8 14 ↻	9 16 ↻	10 17 ↻	10 18 ↻	10 18 ↻
Houston Pilots F - 63/64	6 9 ↻	7 12 ↻	8 13 ↻	8 13 ↻	9 14 ↻	8 13 ↻	8 12 ↻	8 12 ↻	8 12 ↻	8 12 ↻	8 12 ↻	8 12 ↻	8 12 ↻	8 12 ↻	8 12 ↻	8 12 ↻	8 12 ↻	8 13 ↻	8 13 ↻	8 14 ↻	9 15 ↻	10 17 ↻	10 18 ↻	10 18 ↻
Houston Pilots E - 51/52	6 9 ↻	7 12 ↻	7 13 ↻	8 13 ↻	8 13 ↻	8 12 ↻	8 12 ↻	8 12 ↻	8 12 ↻	8 12 ↻	8 12 ↻	8 12 ↻	8 12 ↻	8 12 ↻	8 12 ↻	8 12 ↻	8 12 ↻	8 12 ↻	8 13 ↻	8 14 ↻	9 15 ↻	9 16 ↻	10 17 ↻	10 17 ↻
Houston Pilots D - 37/38	6 9 ↻	6 12 ↻	7 12 ↻	8 12 ↻	8 12 ↻	8 12 ↻	8 12 ↻	8 12 ↻	8 12 ↻	8 12 ↻	8 12 ↻	8 12 ↻	8 12 ↻	8 12 ↻	8 12 ↻	8 12 ↻	8 12 ↻	8 12 ↻	8 13 ↻	8 14 ↻	9 15 ↻	9 15 ↻	9 16 ↻	9 16 ↻
Houston Pilots C - 25/26	6 9 ↻	6 10 ↻	7 12 ↻	7 12 ↻	8 12 ↻	8 10 ↻	8 12 ↻	8 12 ↻	8 12 ↻	8 12 ↻	8 12 ↻	8 12 ↻	8 12 ↻	8 12 ↻	8 12 ↻	8 12 ↻	8 12 ↻	8 12 ↻	8 12 ↻	8 13 ↻	8 14 ↻	8 15 ↻	9 15 ↻	9 15 ↻
Houston Pilots B - 11/12	6 9 ↻	6 9 ↻	6 10 ↻	7 10 ↻	7 10 ↻	7 10 ↻	7 10 ↻	7 10 ↻	7 10 ↻	7 12 ↻	7 12 ↻	7 12 ↻	7 12 ↻	7 12 ↻	7 12 ↻	7 12 ↻	7 12 ↻	8 12 ↻	8 12 ↻	8 13 ↻	8 13 ↻	8 14 ↻	8 14 ↻	8 15 ↻
Houston Pilots A - 1 & 2 Bravo	3 7 ↻	5 8 ↻	6 9 ↻	7 10 ↻	8 10 ↻	8 12 ↻	8 12 ↻	8 12 ↻	8 12 ↻	8 12 ↻	8 13 ↻	8 13 ↻	8 13 ↻	8 13 ↻	8 13 ↻	8 13 ↻	8 13 ↻	8 13 ↻	8 13 ↻	8 14 ↻	8 14 ↻	8 13 ↻	8 13 ↻	8 13 ↻

NOTE: This is automated data that may/may not agree with the official BAM thinking that's found on the daily slides.
This data should be used as a guide only.

Houston Pilots: TUE. 2/25/2025

Forecast Discussion

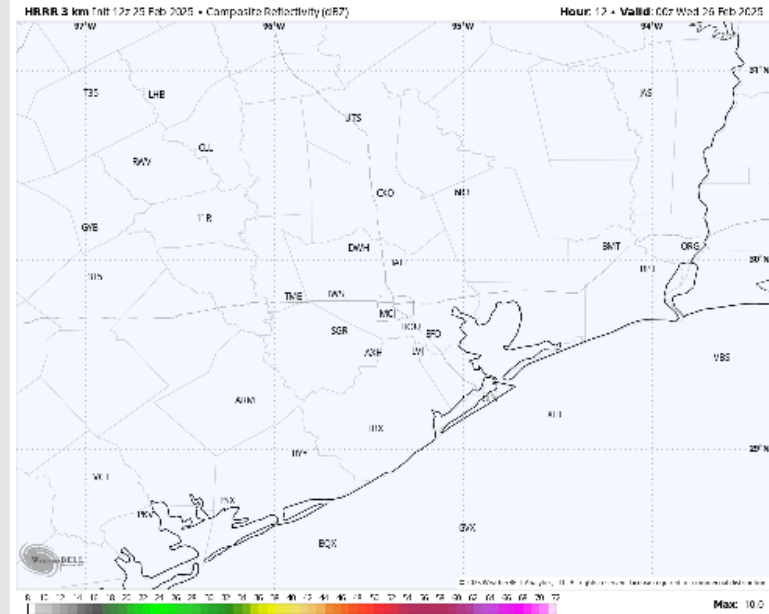
Precip: Favoring dry conditions for the rest of today.

Wind: Winds will be out of the SE through the rest of the day. **N of Morgan's Point:** Winds will be at 2 – 7 kts throughout the remainder of the day. **S of Morgan's Point:** Winds will be at 3 - 8 kts for the rest of the PM.

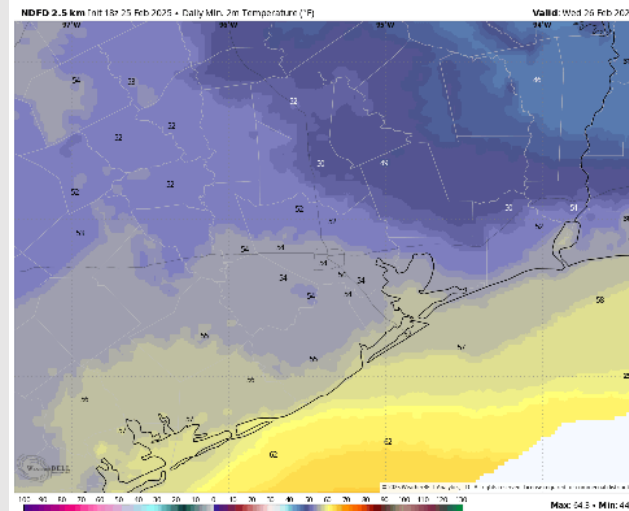
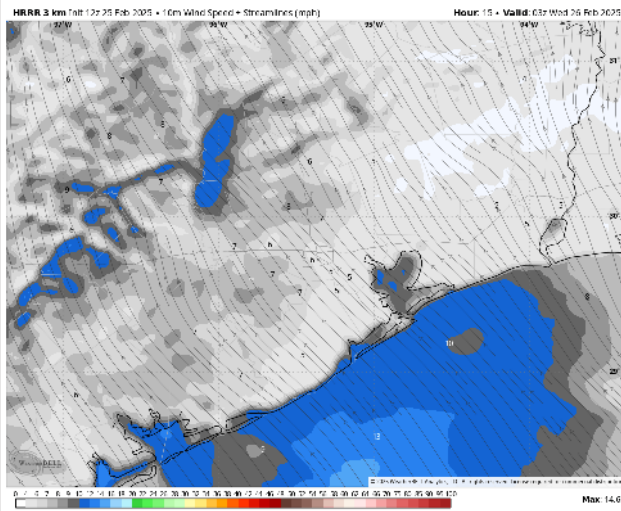
Low Temps: **N of Morgan's Point:** Mid 50s F. **S of Morgan's Point:** Mid to upper 50s F.

Visibility: Watching for fog risks to return ~6PM. See visibility slide for more details!

Precip Image: 6 PM CT



Wind Speed:
9 PM CT



Low Temps
WED AM

Houston Pilots: WED. 2/26/2025

Forecast Discussion

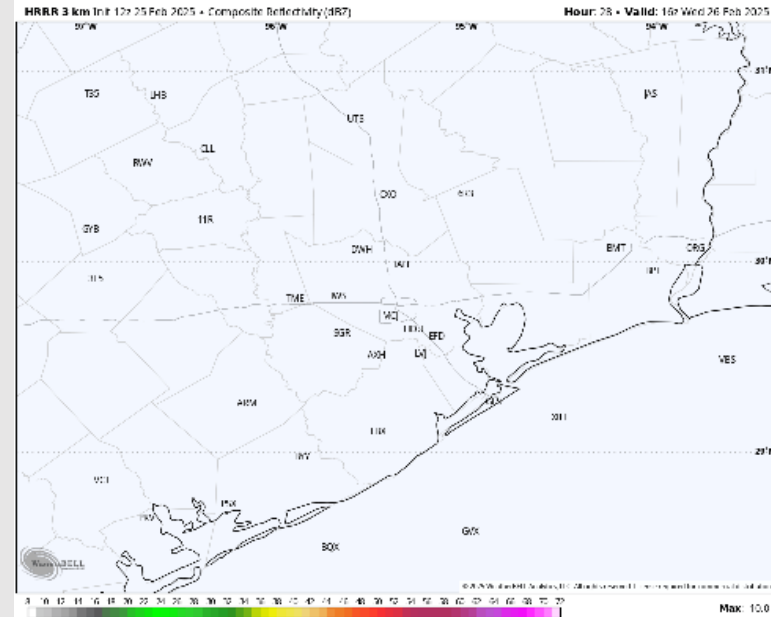
Precip: Favoring dry conditions for Wednesday.

Wind: Winds will be out of the SE throughout the day. **N of Morgan's Point:** Winds will be at 4 – 9 kts throughout Wednesday. **S of Morgan's Point:** Winds will be at 5 – 10 kts for the Wednesday. Wind gusts up to 20 kts will be possible for Stations N. of Morgan's Point from 10AM to 5PM.

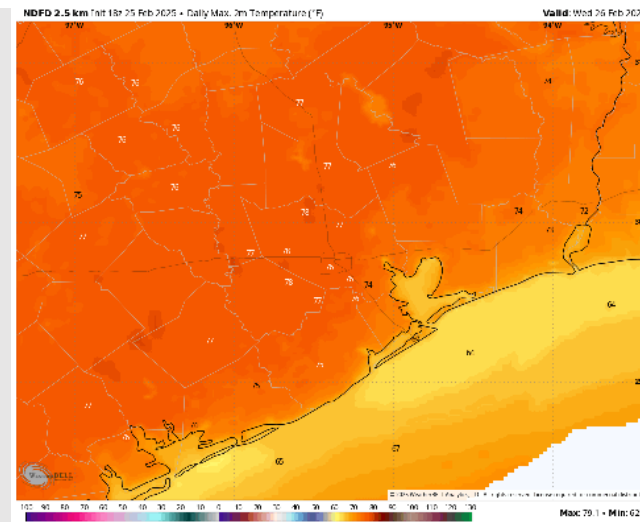
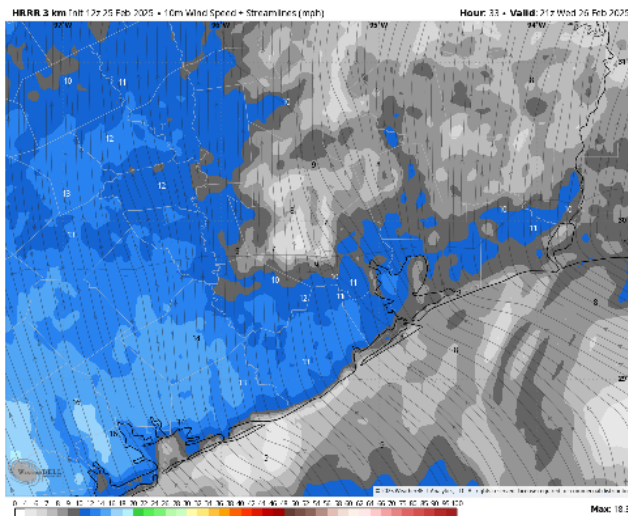
High Temps: **N of Morgan's Point:** Mid 70s F. **S of Morgan's Point:** Mid to upper 60s F.

Visibility: Watching for patchy sea fog risks to linger into WED AM. Confidence is low at this time on how dense fog will be and when it will lift.

Precip Image: 10 AM CT



Wind Speed
3 PM CT



High Temps
Wednesday

Houston Pilots: THU. 2/27/2025

Forecast Discussion

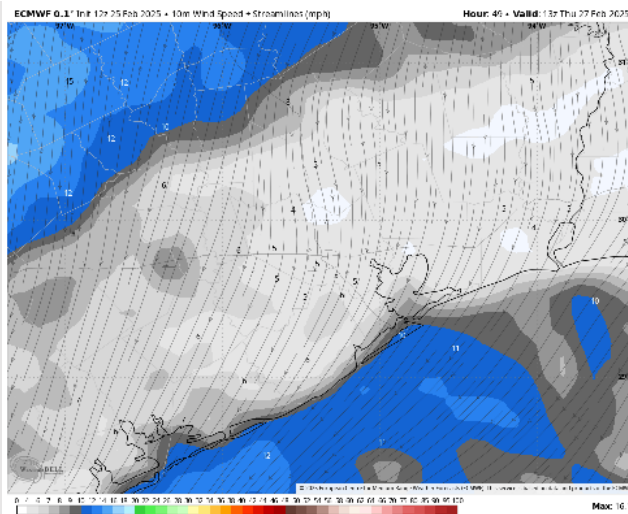
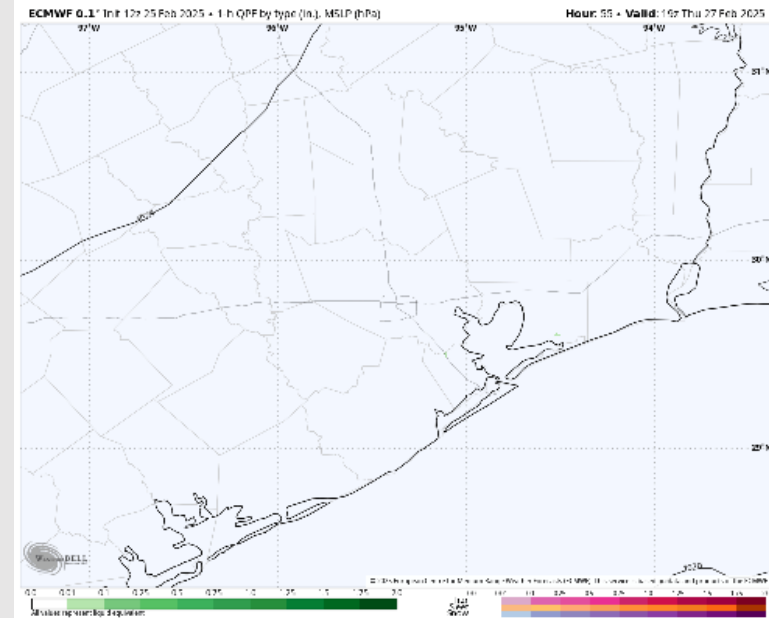
Precip: Favoring dry conditions for Thursday.

Wind: Winds start the day out of the SE, quickly shifting counterclockwise to be out of the NE by 5AM. **N of Morgan's Point:** Winds will be at 3 - 8 kts throughout the entire day. **S of Morgan's Point:** Winds will be 5 - 10 kts through the day.

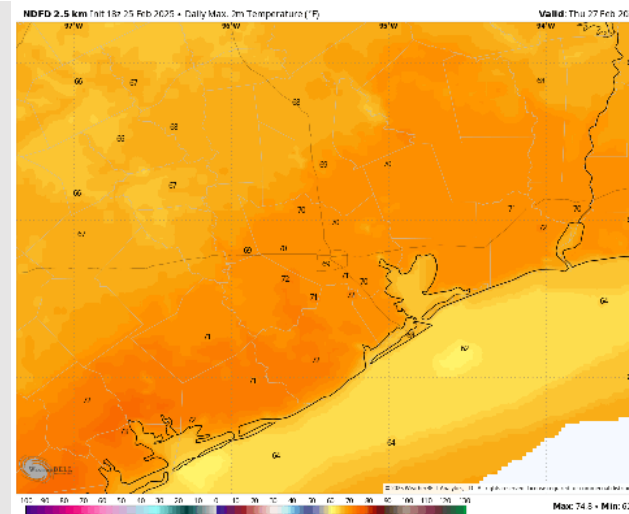
High Temps: **N of Morgan's Point:** Upper 60s F to near 70 F. **S of Morgan's Point:** Mid to upper 60s F.

Visibility: Watching for fog risks to impact all Stations in the AM. Confidence overall is low on this threat.

Precip Image: 1 PM CT



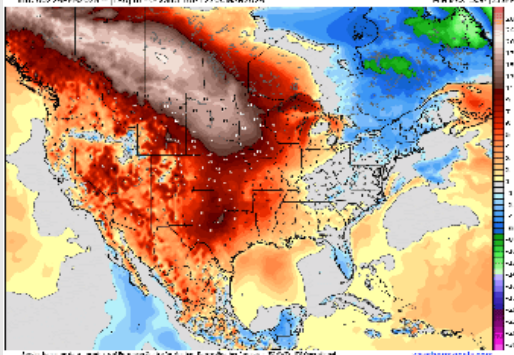
Wind Speed:
7 AM CT



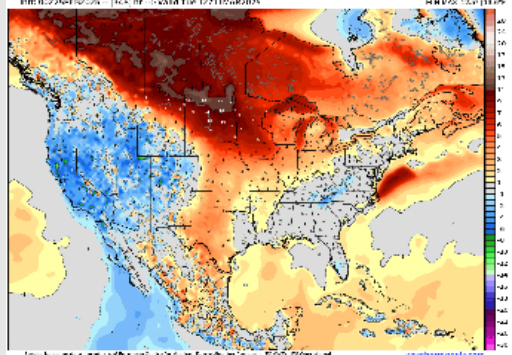
High Temps
Thursday

Houston Pilots: 2/25/25

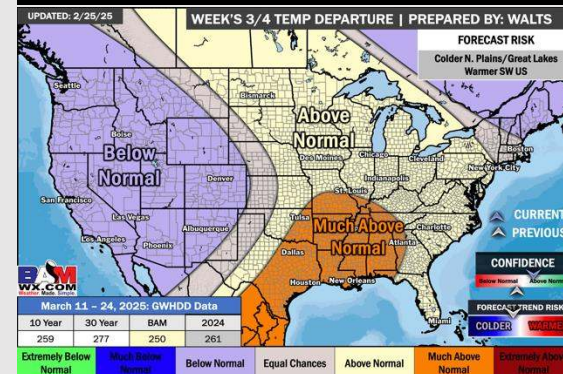
Next 7 Day Temperature Departure



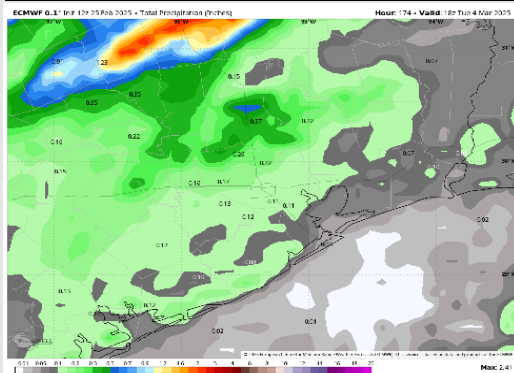
8-14 Day Temperature Departure



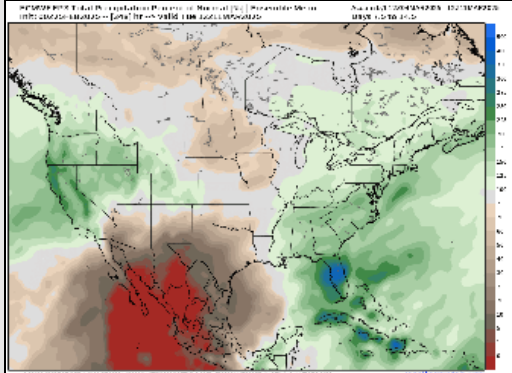
15-30 Day Temperature Departure



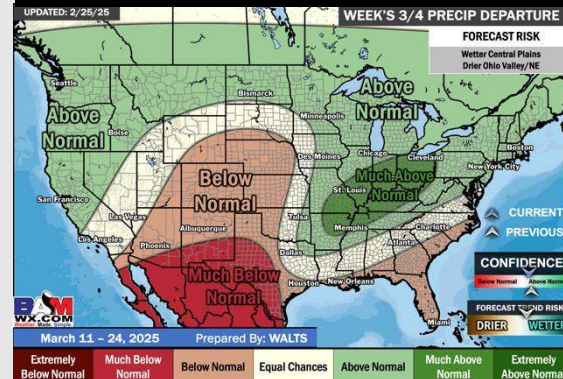
Next 7 Day Total Precipitation



8-14 Day % of Average Precip.



15-30 Day % of Average Precip.



- Temps are expected to be above normal for the week ahead. Favoring a drier week overall with scattered rain chances returning over the weekend and early next week.
- Near normal temps and below normal rainfall are expected for week 2.
- Much above normal temperatures and below normal precipitation chances are expected for the weeks $\frac{3}{4}$ timeframe.