

Houston Pilots Forecast Package



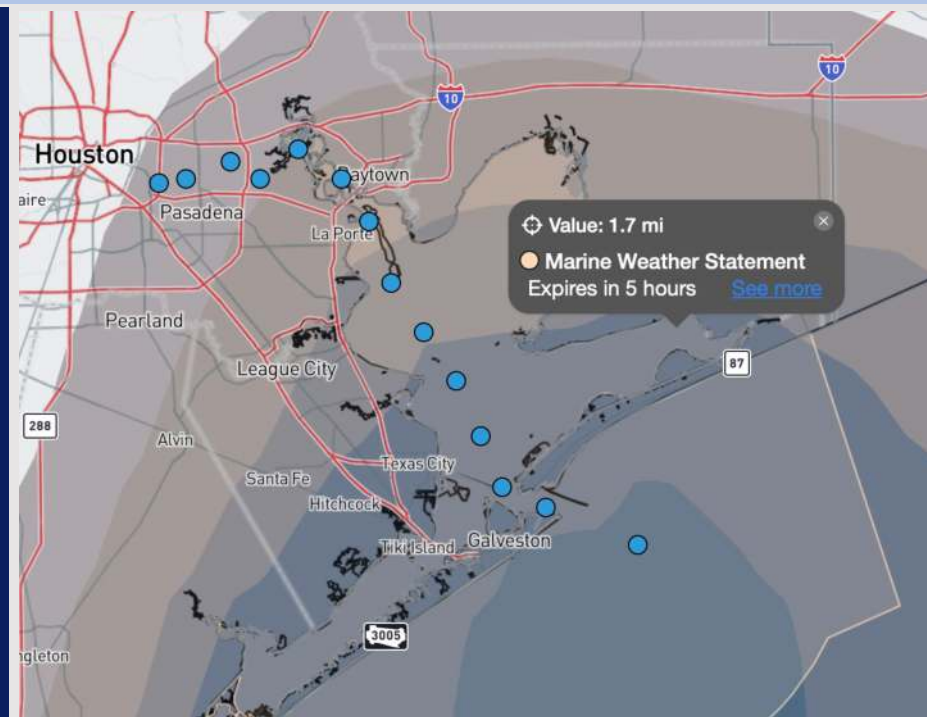
Updated: 6:10 PM CT

Monday, February 24, 2025

Forecaster: Tyler Riggles

Weather Headlines

- **Sea fog risks have developed much earlier than previously expected. See visibility slide more details!**
- **Favoring dry conditions over the next 72 hours and throughout much of the week.**
- **Winds are anticipated to be light over the next 48 hours.**



Current Radar: 5:53 PM CT

As always, please do not hesitate to reach out to us with any forecast questions at **(317)-560-8122**. Press **1** for forecast questions.

You can also access real-time forecast updates and 24/7 meteorological chat assistance on your [Clarity](#) app. Click [here](#) for login assistance.



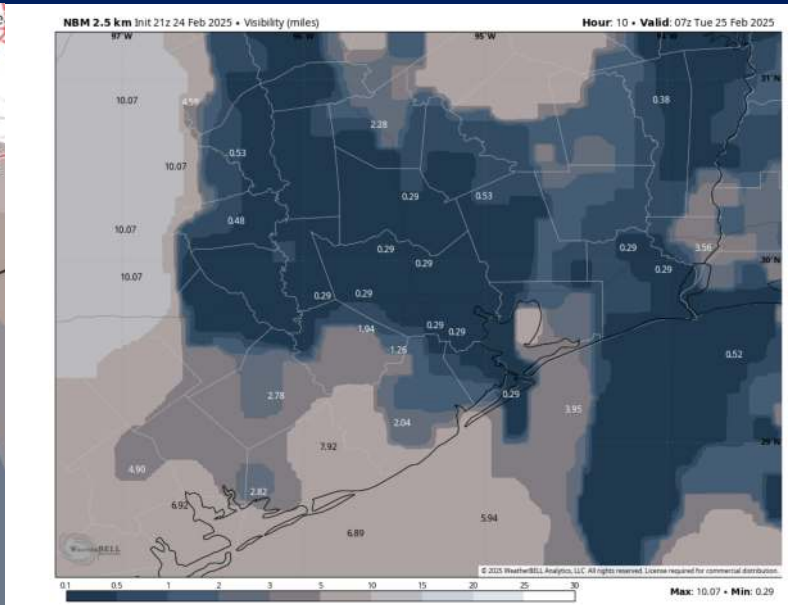
Houston Pilots Visibility Report




CURRENT VISIBILITY (6 PM CST)



2 AM CST TUE VISIBILITY



Confidence



TIMEFRAME DISCUSSED	THREAT
CURRENT - 2 PM TUE	Medium

Fog risks have developed earlier than previously expected. Ongoing fog coverage expected to continue through the evening and to increase further after 10 PM.

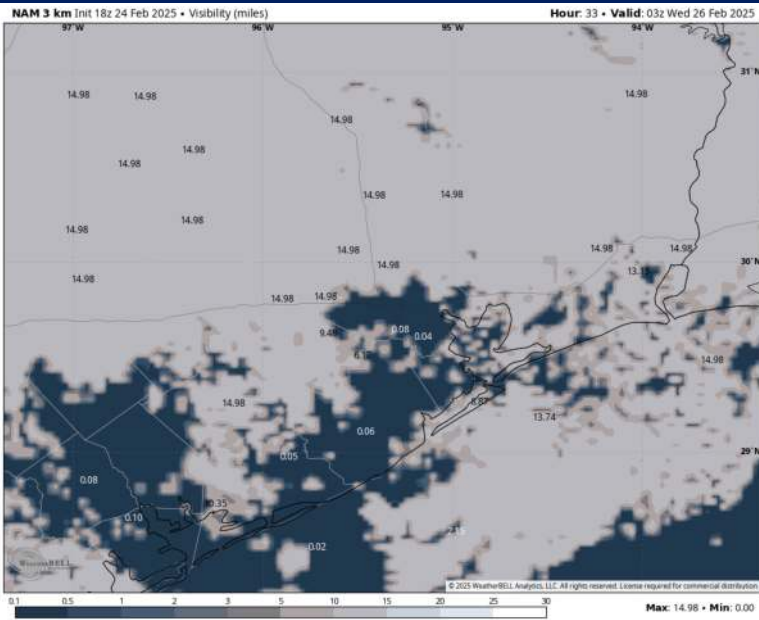
Visibilities reduced to 1 mile or less will be in play for all Stations through 10 AM TUE. After that time, visibilities will improve for **Stations N of Morgan's Point**. Confidence remains lower on coverage of fog and how dense it can get.

For **Stations S. of Morgan's Point**, expecting patchy fog of 1-2-mile visibility to linger through ~2PM. Confidence is lower on if/when the fog will completely clear out.

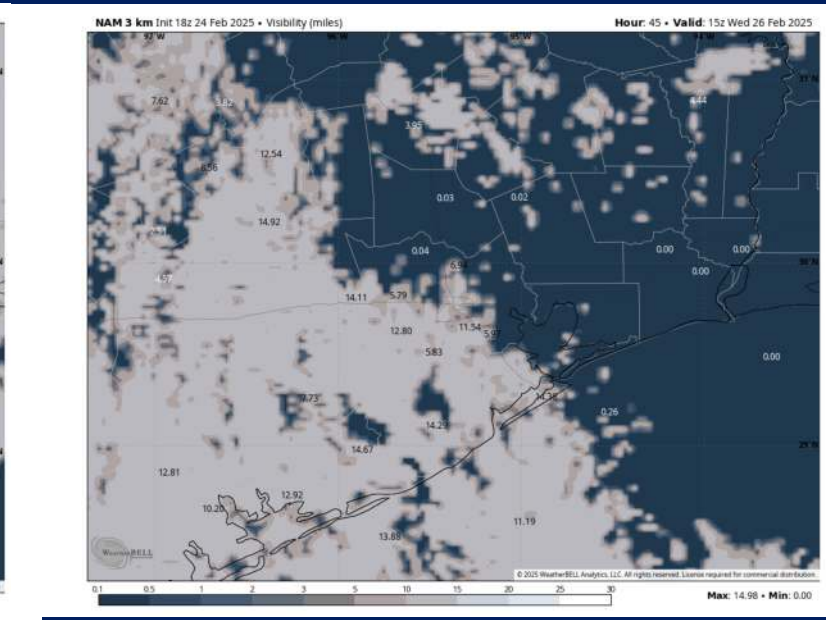
Houston Pilots Visibility Report




9 PM CST TUE VISIBILITY



9 AM CST WED VISIBILITY



Confidence



Patchy sea-fog risks are expected to return to **Stations S. of Morgan's Point** post ~6PM TUE. Visibilities are expected to be reduced to less than 2 miles, with patches less than 1 mile.

Fog will gradually work to include **Stations N. of Morgan's Point** after ~11PM.

Confidence on timing and coverage is rather low for this threat. Confidence is high that any fog will clear out by 10AM WED.

TIMEFRAME DISCUSSED	THREAT
6 PM TUE - 10 AM WED	Low-End

Houston Pilots Extended Range Visibility Report




Thursday 2/27/25

Watching for additional patchy sea fog risks THU AM for Stations N of Morgan's Point before a front passes. Confidence remains low.



Friday 2/28/25

No fog concerns for Friday.



Saturday 2/29/25

Watching for patchy sea fog risks SAT AM for Stations S of Morgan's Point.



Chance for Fog

Thursday AM	Low-End
Thursday PM	Unlikely
Friday AM	Unlikely
Friday PM	Unlikely
Saturday AM	Low-End
Saturday PM	Unlikely

Houston Pilots Visibility Chart (miles)



Forecast Confidence



Visibility	Mon 8 pm	Mon 9 pm	Mon 10 pm	Mon 11 pm	Tue 12 am	Tue 1 am	Tue 2 am	Tue 3 am	Tue 4 am	Tue 5 am	Tue 6 am	Tue 7 am	Tue 8 am	Tue 9 am	Tue 10 am	Tue 11 am	Tue 12 pm	Tue 1 pm	Tue 2 pm	Tue 3 pm	Tue 4 pm	Tue 5 pm	Tue 6 pm	Tue 7 pm	
Houston Pilots N - 610 Bridge	10	10	9	6.9	3.9	2	0.5	0.3	0.3	0.3	0.3	0.3	0.2	0.5	4.9	10	10	10	10	10	10	10	10	10	
Houston Pilots M - Kinder 1	10	10	9	6.9	3.9	2.9	0.5	0.3	0.3	0.3	0.3	0.3	0.2	0.5	4.9	10	10	10	10	10	10	10	10	10	
Houston Pilots L - Greens Bayou	10	10	9	6.9	3.9	2.9	0.5	0.3	0.3	0.3	0.3	0.3	0.2	0.5	4.9	10	10	10	10	10	10	10	10	10	
Houston Pilots K - Shell Crude	10	10	9	6.9	3.9	2.9	0.5	0.5	0.3	0.3	0.3	0.3	0.2	0.5	4.9	10	10	10	10	10	10	10	10	10	
Houston Pilots J - Lynchburg Ferries	10	10	9	6.9	3.9	1.1	0.5	0.3	0.3	0.3	0.3	0.3	0.2	0.5	4.9	10	10	10	10	10	10	10	10	10	
Houston Pilots I - Exxon 3	10	10	9	6.9	3.9	2.9	0.8	0.5	0.5	0.3	0.3	0.3	0.2	0.5	4.9	10	10	10	10	10	10	10	10	10	
Houston Pilots H - Morgans Point	10	10	9	6.9	3.9	2.9	0.8	1.1	0.5	0.5	0.5	0.5	0.5	2	6.9	10	10	10	10	10	10	10	10	10	
Houston Pilots G - 75/76	10	10	9	6.9	4.9	2.9	1.6	1.1	1.1	1.6	1.1	4.9	2	2.9	6.9	10	10	10	10	10	10	10	10	9	9
Houston Pilots F - 63/64	10	10	9	6.9	4.9	2.9	3.9	1.1	1.1	1.6	1.1	4.9	2	2.9	6.9	10	10	10	10	10	10	10	10	9	8
Houston Pilots E - 51/52	10	7.9	7.9	6.9	4.9	4.9	3.9	1.1	1.1	3.9	3.9	4.9	4.9	4.9	8	10	10	10	10	10	10	10	10	8	8
Houston Pilots D - 37/38	10	7.9	7.9	6.9	6.9	4.9	3.9	1.1	3.9	3.9	4.9	4.9	4.9	4.9	8	10	10	10	10	10	10	10	10	8	8
Houston Pilots C - 25/26	9	7.9	7.9	6.9	6.9	4.9	3.9	1.6	3.9	3.9	4.9	5.9	4.9	4.9	8	10	10	10	10	10	10	10	10	8	8
Houston Pilots B - 11/12	9	7.9	7.9	6.9	6.9	4.9	3.9	1.6	3.9	3.9	4.9	5.9	4.9	4.9	8	10	10	10	10	10	10	10	10	8	9
Houston Pilots A - 1 & 2 Bravo	7.9	7.9	7.9	6.9	6.9	7.9	3.9	0.3	3.9	3.9	3.9	4.9	4.9	4.9	8	10	10	10	10	10	10	10	10	9	9

NOTE: This is automated data that may/may not agree with the official BAM thinking that's found on the daily slides or special visibility report slides. This data should be used as a guide only

Houston Pilots Wind Chart



Sustained wind 10 Knots

Gusts 15 Knots

Wind from the SE

Example

10
15
↙

Wind	Mon 8 pm	Mon 9 pm	Mon 10 pm	Mon 11 pm	Tue 12 am	Tue 1 am	Tue 2 am	Tue 3 am	Tue 4 am	Tue 5 am	Tue 6 am	Tue 7 am	Tue 8 am	Tue 9 am	Tue 10 am	Tue 11 am	Tue 12 pm	Tue 1 pm	Tue 2 pm	Tue 3 pm	Tue 4 pm	Tue 5 pm	Tue 6 pm	Tue 7 pm
Houston Pilots N - 610 Bridge	2 5 ↙	2 5 ↙	3 6 ↙	3 6 ↙	3 7 ↙	3 7 ↙	3 7 ↙	2 6 ↙	2 5 ↙	1 3 ↙	1 3 ↙	1 2 ↙	1 2 ↙	1 2 ↙	1 3 ↙	1 5 ↙	3 6 ↙	3 7 ↙	5 8 ↙	6 10 ↙	6 10 ↙	6 12 ↙	7 13 ↙	7 14 ↙
Houston Pilots M - Kinder 1	3 5 ↙	2 5 ↙	3 6 ↙	3 6 ↙	3 7 ↙	3 7 ↙	3 6 ↙	2 6 ↙	2 5 ↙	1 3 ↙	1 3 ↙	1 2 ↙	1 2 ↙	1 2 ↙	1 3 ↙	1 5 ↙	3 6 ↙	3 7 ↙	5 8 ↙	6 10 ↙	6 10 ↙	6 12 ↙	7 13 ↙	7 14 ↙
Houston Pilots L - Greens Bayou	3 5 ↙	3 6 ↙	3 6 ↙	3 6 ↙	3 6 ↙	3 7 ↙	3 6 ↙	2 6 ↙	2 5 ↙	1 3 ↙	1 3 ↙	1 2 ↙	1 2 ↙	1 2 ↙	1 3 ↙	1 5 ↙	3 6 ↙	3 7 ↙	5 8 ↙	6 10 ↙	6 12 ↙	7 13 ↙	7 13 ↙	7 14 ↙
Houston Pilots K - Shell Crude	3 5 ↙	3 6 ↙	3 6 ↙	3 6 ↙	3 6 ↙	3 7 ↙	3 6 ↙	2 6 ↙	2 5 ↙	1 3 ↙	1 3 ↙	1 2 ↙	1 2 ↙	1 2 ↙	1 3 ↙	1 3 ↙	3 6 ↙	3 8 ↙	5 8 ↙	6 10 ↙	6 12 ↙	7 13 ↙	7 13 ↙	7 14 ↙
Houston Pilots J - Lynchburg Ferries	2 5 ↙	2 5 ↙	2 6 ↙	2 6 ↙	2 6 ↙	3 7 ↙	2 6 ↙	2 5 ↙	1 5 ↙	1 3 ↙	1 2 ↙	1 2 ↙	1 2 ↙	1 2 ↙	1 2 ↙	1 3 ↙	3 6 ↙	3 7 ↙	5 8 ↙	6 10 ↙	6 10 ↙	6 12 ↙	7 13 ↙	7 13 ↙
Houston Pilots I - Exxon 3	3 7 ↙	3 6 ↙	3 7 ↙	3 7 ↙	3 7 ↙	5 7 ↙	3 7 ↙	3 6 ↙	3 6 ↙	2 5 ↙	1 3 ↙	1 3 ↙	1 3 ↙	1 3 ↙	1 3 ↙	2 5 ↙	3 6 ↙	5 8 ↙	6 9 ↙	6 12 ↙	7 12 ↙	8 13 ↙	8 13 ↙	9 14 ↙
Houston Pilots H - Morgans Point	3 7 ↙	3 6 ↙	3 7 ↙	3 7 ↙	3 7 ↙	5 7 ↙	3 7 ↙	3 6 ↙	3 6 ↙	2 5 ↙	2 3 ↙	1 3 ↙	1 3 ↙	1 3 ↙	2 3 ↙	2 5 ↙	3 6 ↙	3 8 ↙	5 9 ↙	6 10 ↙	7 12 ↙	8 13 ↙	8 13 ↙	9 14 ↙
Houston Pilots G - 75/76	5 7 ↙	5 7 ↙	5 7 ↙	5 7 ↙	5 7 ↙	6 7 ↙	5 7 ↙	5 7 ↙	3 6 ↙	3 6 ↙	2 5 ↙	2 3 ↙	2 3 ↙	2 3 ↙	2 5 ↙	2 7 ↙	3 8 ↙	5 9 ↙	6 12 ↙	6 12 ↙	7 13 ↙	8 13 ↙	9 14 ↙	9 14 ↙
Houston Pilots F - 63/64	5 7 ↙	5 7 ↙	5 7 ↙	5 7 ↙	5 7 ↙	6 7 ↙	5 7 ↙	5 7 ↙	3 6 ↙	3 6 ↙	3 5 ↙	2 3 ↙	2 3 ↙	2 3 ↙	2 5 ↙	2 6 ↙	3 8 ↙	5 8 ↙	5 10 ↙	6 12 ↙	7 13 ↙	8 13 ↙	8 14 ↙	9 14 ↙
Houston Pilots E - 51/52	5 7 ↙	5 7 ↙	5 7 ↙	5 7 ↙	5 7 ↙	5 7 ↙	5 7 ↙	3 6 ↙	3 6 ↙	3 6 ↙	3 5 ↙	2 3 ↙	2 3 ↙	2 3 ↙	2 3 ↙	2 5 ↙	3 6 ↙	3 8 ↙	5 8 ↙	6 10 ↙	6 12 ↙	7 13 ↙	8 13 ↙	8 13 ↙
Houston Pilots D - 37/38	3 7 ↙	3 7 ↙	5 7 ↙	3 7 ↙	3 7 ↙	5 7 ↙	3 7 ↙	3 6 ↙	3 6 ↙	3 6 ↙	3 5 ↙	2 3 ↙	2 3 ↙	2 3 ↙	2 3 ↙	3 6 ↙	3 6 ↙	3 7 ↙	5 8 ↙	6 10 ↙	6 10 ↙	7 12 ↙	8 12 ↙	8 12 ↙
Houston Pilots C - 25/26	3 6 ↙	3 6 ↙	3 7 ↙	3 7 ↙	3 7 ↙	3 7 ↙	3 7 ↙	3 6 ↙	3 6 ↙	3 5 ↙	3 5 ↙	2 3 ↙	2 3 ↙	2 3 ↙	2 3 ↙	3 6 ↙	3 6 ↙	3 7 ↙	5 8 ↙	6 9 ↙	6 10 ↙	7 10 ↙	8 12 ↙	8 12 ↙
Houston Pilots B - 11/12	3 6 ↙	3 6 ↙	3 6 ↙	3 6 ↙	3 6 ↙	3 7 ↙	3 7 ↙	3 6 ↙	3 6 ↙	3 5 ↙	2 3 ↙	2 3 ↙	2 3 ↙	2 3 ↙	2 3 ↙	3 5 ↙	3 6 ↙	3 6 ↙	5 9 ↙	6 9 ↙	6 9 ↙	7 9 ↙	7 10 ↙	7 10 ↙
Houston Pilots A - 1 & 2 Bravo	3 6 ↙	3 6 ↙	3 7 ↙	3 7 ↙	3 7 ↙	5 7 ↙	3 7 ↙	3 6 ↙	5 6 ↙	3 6 ↙	3 6 ↙	3 6 ↙	3 6 ↙	3 6 ↙	3 6 ↙	3 6 ↙	3 6 ↙	3 6 ↙	3 7 ↙	3 7 ↙	5 8 ↙	6 9 ↙	7 10 ↙	8 12 ↙

NOTE: This is automated data that may/may not agree with the official BAM thinking that's found on the daily slides. This data should be used as a guide only.

Houston Pilots: MON. 2/24/2025



Forecast Discussion

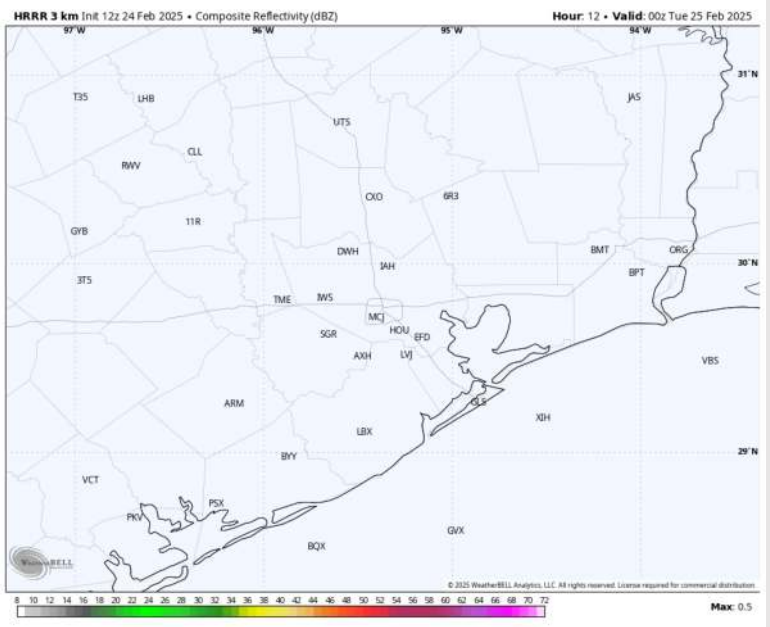
Precip: Favoring dry conditions for the rest of today.

Wind: Winds will be out of the N/NE through 6PM, becoming variable after that time. **N of Morgan's Point:** Winds will be at 2 - 7 kts throughout the remainder of the day. **S of Morgan's Point:** Winds will be 4 - 9 kts for the rest of the day.

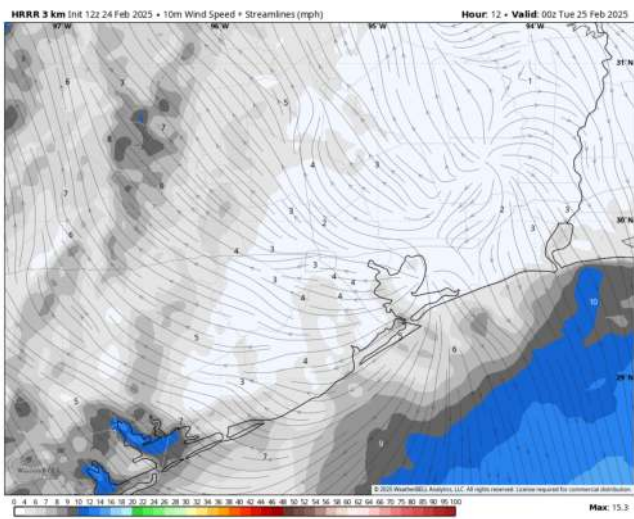
Low Temps: **N of Morgan's Point:** Upper 40s F. **S of Morgan's Point:** Low 50s F.

Visibility: Not favoring any fog concerns for the rest of today, however, we are monitoring sea-fog for tomorrow AM. See visibility slide for more information!

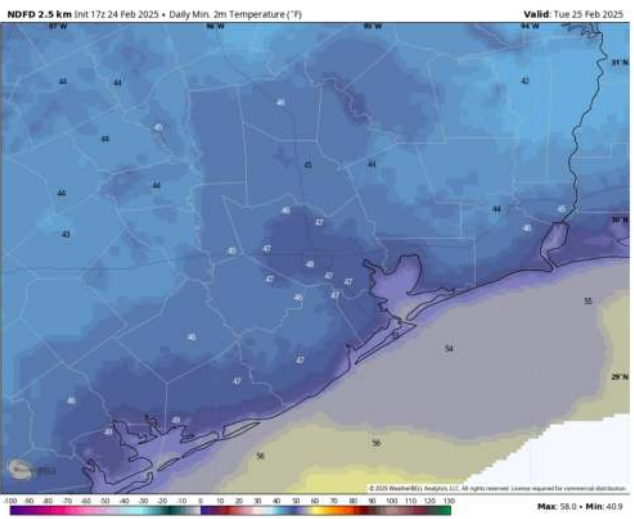
Precip Image: 6 PM CT



Wind Speed:
6 PM CT



Low Temps
TUE AM



Houston Pilots: TUE. 2/25/2025



Forecast Discussion

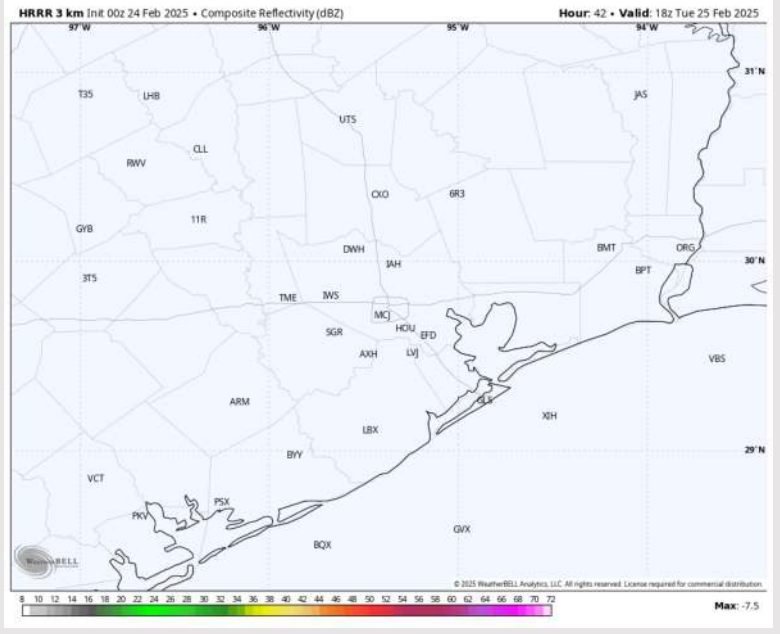
Precip: Favoring dry conditions for Tuesday.

Wind: Winds will be rather variable through 12PM, before settling out of the SE for the remainder of the day. **N of Morgan's Point:** Winds will be at 2 – 7 kts throughout the day. **S of Morgan's Point:** Winds will be at 3 - 8 kts for Tuesday.

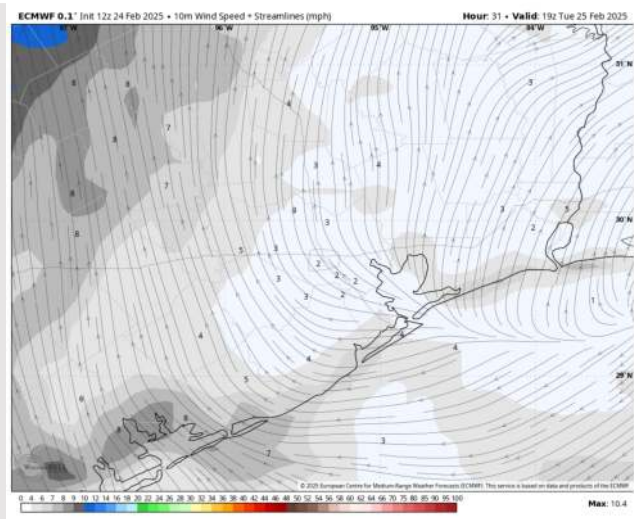
High Temps: **N of Morgan's Point:** Low 70s F. **S of Morgan's Point:** Mid 60s F.

Visibility: Watching for patchy sea-fog risks for all Stations TUE AM and TUE PM. Confidence on this threat is currently lower than normal.

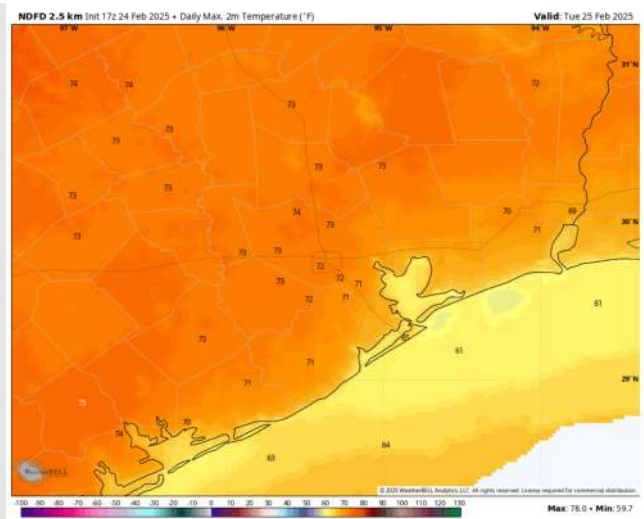
Precip Image: 12 PM CT



**Wind Speed:
1 PM CT**



**High Temps
Tuesday**



Houston Pilots: WED. 2/26/2025



Forecast Discussion

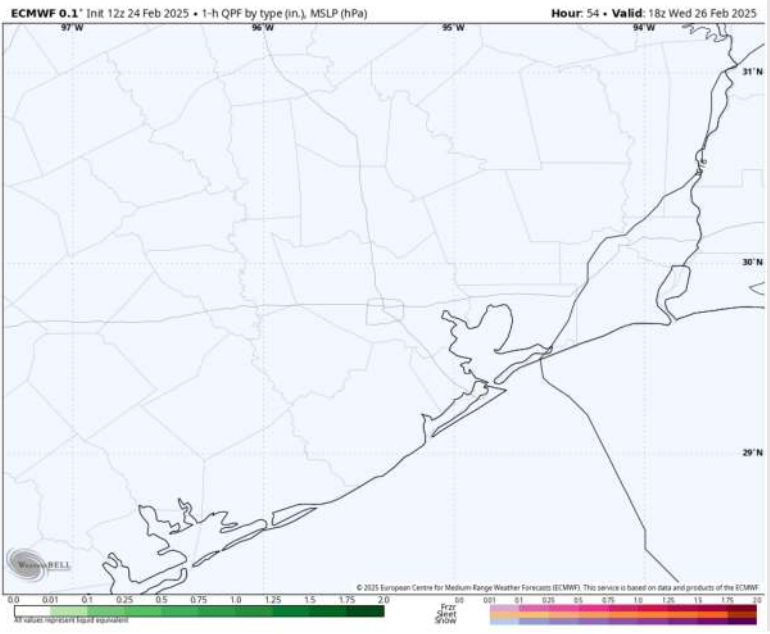
Precip: Favoring dry conditions for Wednesday.

Wind: Winds will be out of the SE throughout the day. **N of Morgan's Point:** Winds will be at 3 – 8 kts throughout Wednesday. **S of Morgan's Point:** Winds will be at 5 – 10 kts for the Wednesday. **Wind gusts up to 20 kts will be possible for Stations N. of Morgan's Point from 9AM to 7PM.**

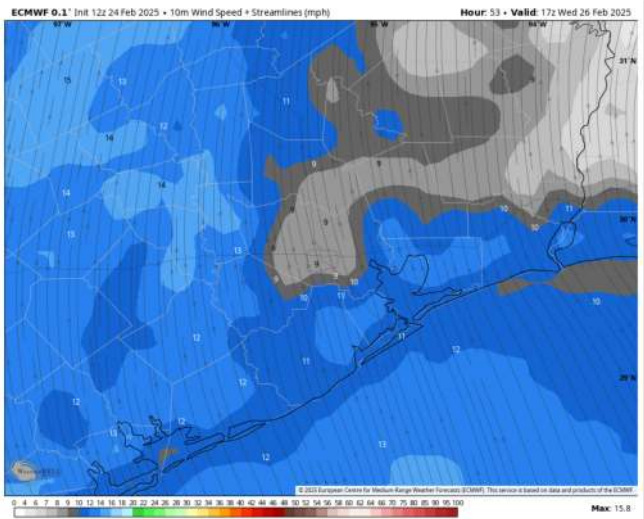
High Temps: **N of Morgan's Point:** Mid 70s F. **S of Morgan's Point:** Mid to upper 60s F.

Visibility: Watching for patchy sea fog risks to linger into WED AM for Stations N of Morgan's Point. Confidence is low at this time.

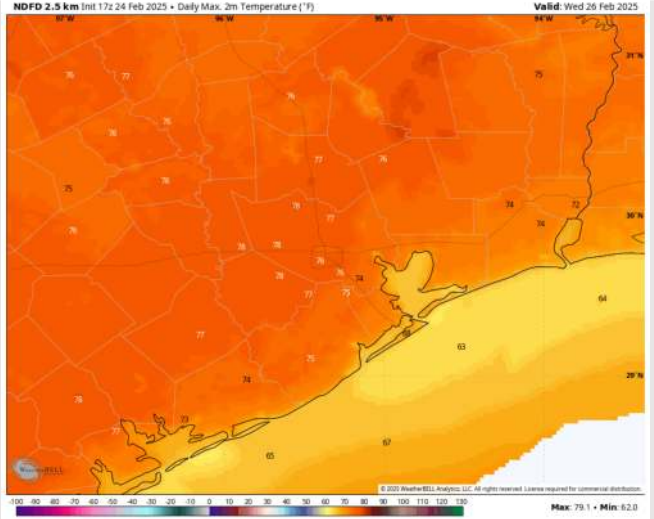
Precip Image: 12 PM CT



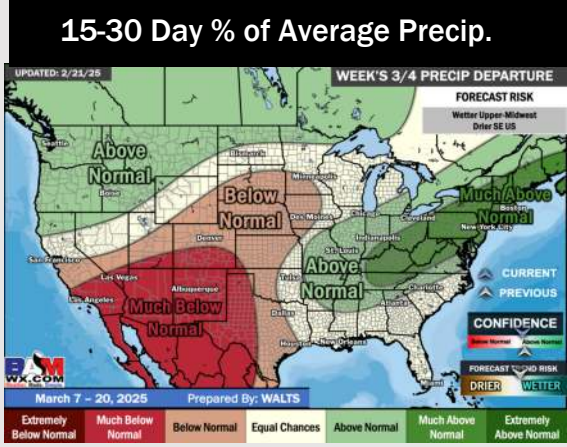
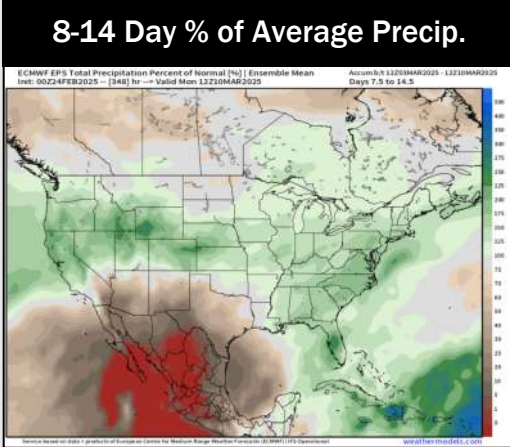
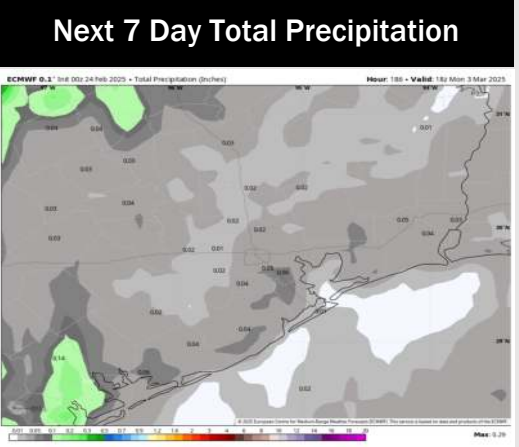
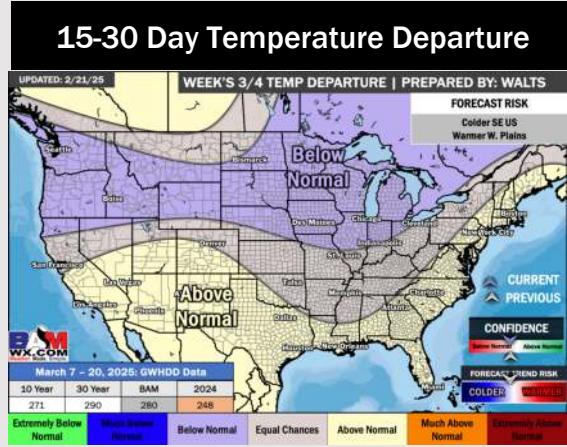
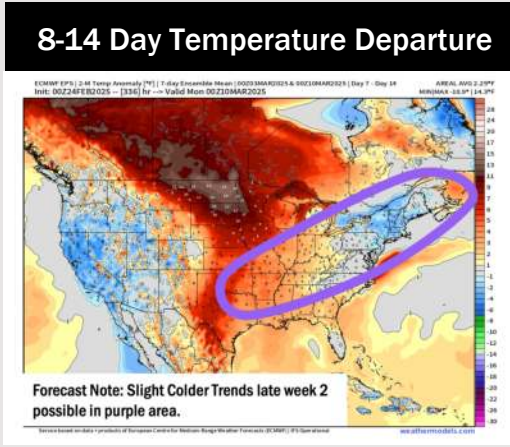
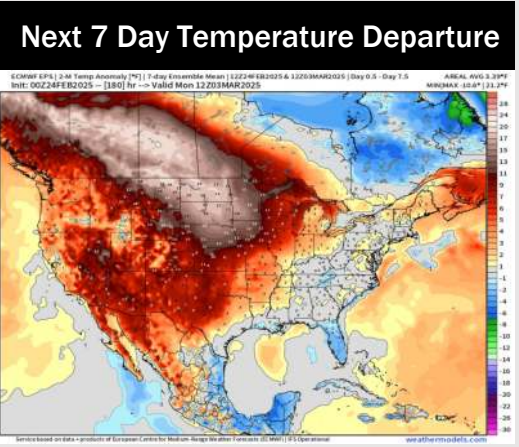
Wind Speed
11 AM CT



High Temps
Wednesday



Houston Pilots: 2/24/25



- Temps are expected to be near normal for the week ahead. Favoring a drier week overall with scattered rain chances returning over weekend.
- Above normal temps and below normal rainfall are expected for week 2.
- Above normal temperatures and below normal precipitation chances are expected for the weeks 3/4 timeframe.