

Houston Pilots Forecast Package



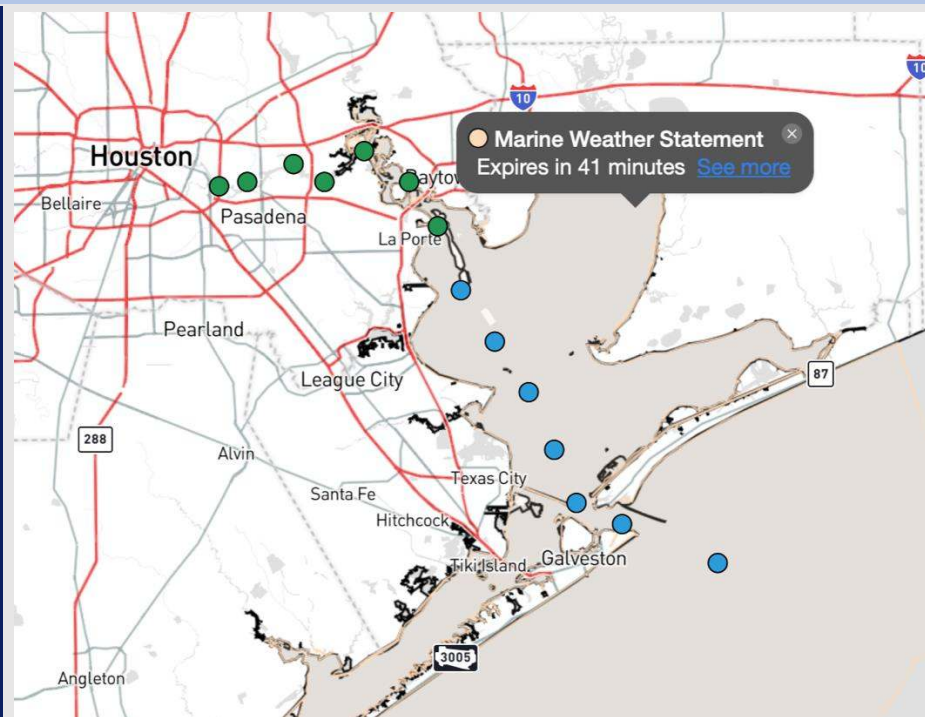
Updated: 1:05 PM CT

Monday, February 24, 2025

Forecaster: Hope Kleitsch

Weather Headlines

- **Patchy sea-fog will be possible TUE AM and again TUE PM/WED AM. See visibility slide more details.**
- Favoring dry conditions over the next 72 hours and throughout much of the week.
- Winds are anticipated to be light over the next 48 hours.



Current Radar: 1:00 PM CT

As always, please do not hesitate to reach out to us with any forecast questions at **(317)-560-8122**. Press 1 for forecast questions.

You can also access real-time forecast updates and 24/7 meteorological chat assistance on your **Clarity** app. Click [here](#) for login assistance.




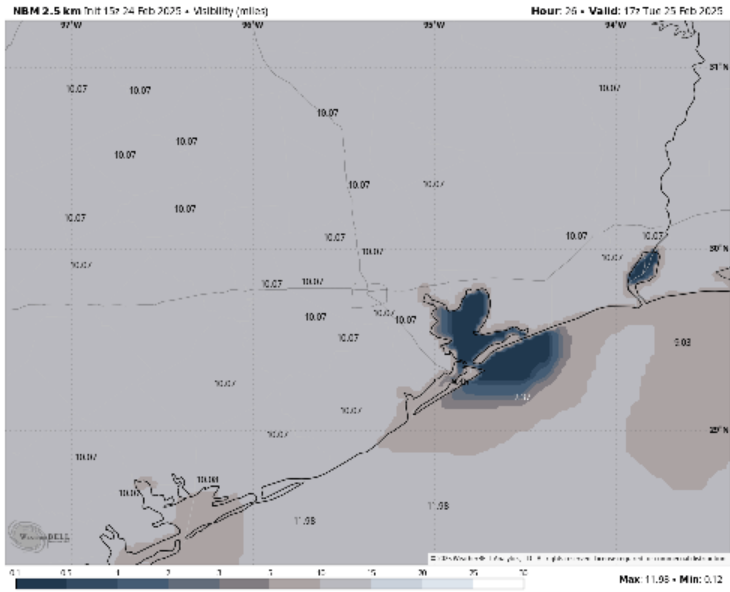
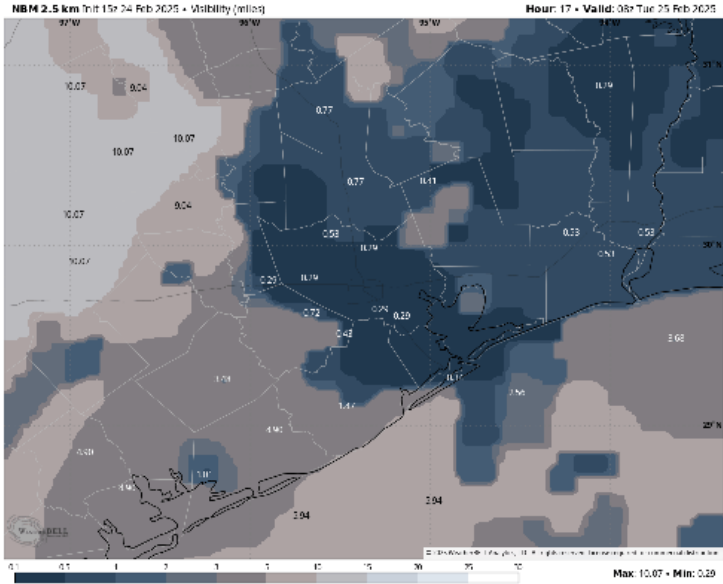
Houston Pilots Visibility Report



2 AM CST TUE VISIBILITY

11 AM CST TUE VISIBILITY

Confidence



TIMEFRAME DISCUSSED	THREAT
1AM – 2 PM TUE	Low-Med

Watching for sea-fog to begin to develop post ~1AM TUE, impacting **all Stations**.

Visibilities to be reduced to 1 – 2 miles, with patches of <0.5-mile visibility, will be in play for all Stations through 10 AM. After that time, visibilities will improve for **Stations N of Morgan’s Point**. Confidence remains lower on coverage of fog and how dense it can get.

For **Stations S. of Morgan’s Point**, expecting patchy fog of 1–2 mile visibility to linger through ~2PM. Confidence is lower on if/when the fog will completely clear out.


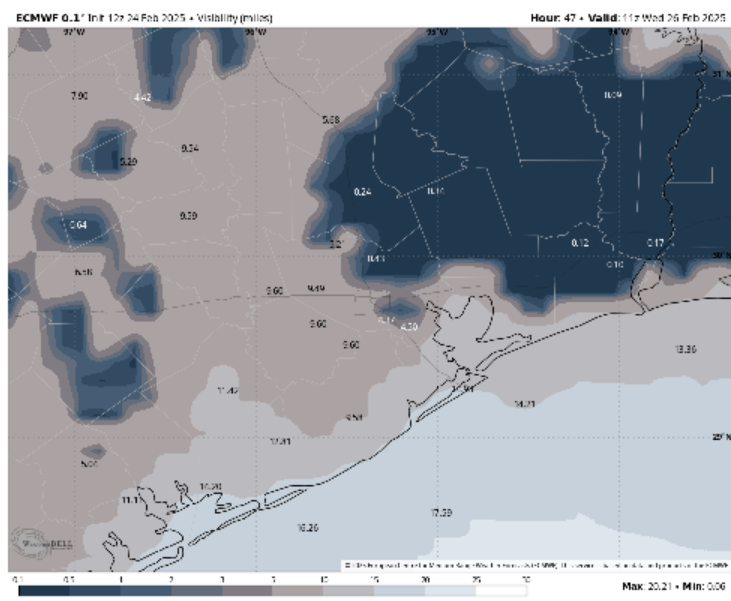
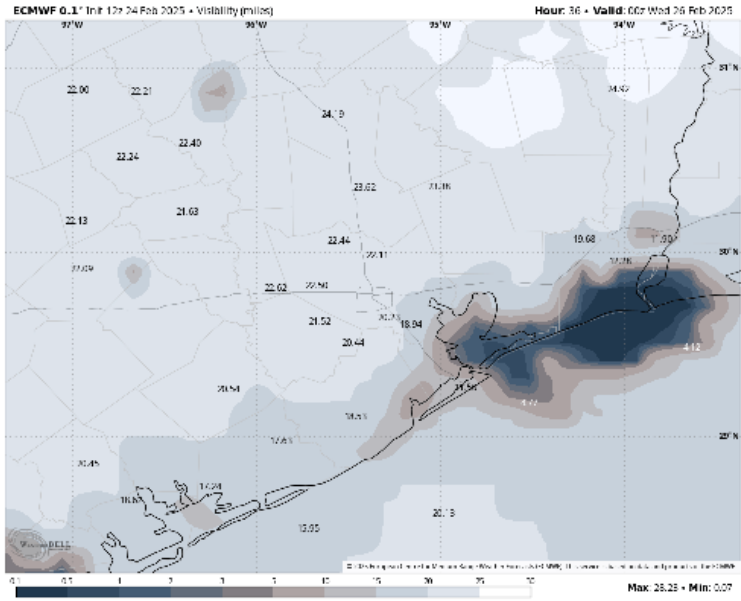
Houston Pilots Visibility Report



6 PM CST TUE VISIBILITY

5 AM CST WED VISIBILITY

Confidence



TIMEFRAME DISCUSSED	THREAT
6 PM TUE – 10 AM WED	Low-End

Patchy sea-fog risks are expected to return to **Stations S. of Morgan's Point** post ~6PM. Visibilities are expected to be reduced to less than 2 miles, with patches less than 1 mile.

Fog will gradually work to include **Stations N. of Morgan's Point** after ~11PM.

Confidence on timing and coverage is rather low for this threat. Confidence is high that any fog will clear out by 10AM WED.

Houston Pilots Extended Range Visibility Report



Thursday 2/27/25

Watching for additional patchy sea fog risks THU AM for Stations N of Morgan’s Point before a front passes. Confidence remains low.

Forecast Confidence



Saturday 2/29/25

Watching for patchy sea fog risks SAT AM for Stations S of Morgan’s Point.

Forecast Confidence



Friday 2/28/25

No fog concerns for Friday.

Forecast Confidence



Chance for Fog

Thursday AM	Low-End
Thursday PM	Unlikely
Friday AM	Unlikely
Friday PM	Unlikely
Saturday AM	Low-End
Saturday PM	Unlikely

Houston Pilots Visibility Chart (miles)



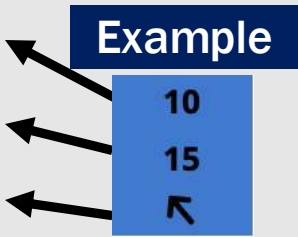
Visibility	Mon 2 pm	Mon 3 pm	Mon 4 pm	Mon 5 pm	Mon 6 pm	Mon 7 pm	Mon 8 pm	Mon 9 pm	Mon 10 pm	Mon 11 pm	Tue 12 am	Tue 1 am	Tue 2 am	Tue 3 am	Tue 4 am	Tue 5 am	Tue 6 am	Tue 7 am	Tue 8 am	Tue 9 am	Tue 10 am	Tue 11 am	Tue 12 pm	Tue 1 pm
Houston Pilots N - 610 Bridge	10	10	10	10	10	10	10	10	10	10	9	6.9	0.8	0.3	0.3	0.3	0.3	0.3	0.3	0.2	3.9	7.9	10	10
Houston Pilots M - Kinder 1	10	10	10	10	10	10	10	10	10	10	9	6.9	0.8	0.3	0.3	0.3	0.3	0.3	0.3	0.2	2.5	6.9	10	10
Houston Pilots L - Greens Bayou	10	10	10	10	10	10	10	10	10	9	5.9	1.6	0.3	0.3	0.3	0.3	0.3	0.3	0.3	0.2	2.5	6.9	10	10
Houston Pilots K - Shell Crude	10	10	10	10	10	10	10	10	10	9	4.9	1.6	0.3	0.3	0.3	0.3	0.3	0.3	0.3	0.2	2.5	6.9	10	10
Houston Pilots J - Lynchburg Ferries	10	10	10	10	10	10	10	10	10	9	7.9	1.6	0.3	0.3	0.3	0.3	0.3	0.3	0.3	0.2	2.9	6.9	10	10
Houston Pilots I - Exxon 3	10	10	10	10	10	10	10	10	10	9	4.9	2	0.3	0.5	0.3	0.3	0.3	0.3	0.3	0.2	3.9	6.9	10	10
Houston Pilots H - Morgans Point	10	10	10	10	10	10	10	10	10	7.9	4.9	1.6	0.5	0.3	0.3	0.3	0.3	0.3	0.3	0.2	3.9	6.9	10	10
Houston Pilots G - 75/76	10	10	10	10	10	10	10	10	9	6.9	9	2	0.8	0.5	0.5	0.3	0.3	0.3	0.3	0.2	3.9	6.9	1.6	7
Houston Pilots F - 63/64	10	10	10	10	10	10	10	10	9	6.9	9	2.5	0.8	0.5	0.5	0.3	0.3	0.3	0.3	0.2	3.9	6.9	0.8	8
Houston Pilots E - 51/52	10	10	10	10	10	10	10	10	9	6.9	4.9	2.5	0.8	0.5	0.5	0.3	0.3	0.3	0.3	0.2	4.9	7.9	0.1	8
Houston Pilots D - 37/38	10	10	10	10	10	10	10	10	9	6.9	4.9	2.5	1.1	0.5	0.5	0.3	0.3	0.3	0.3	0.2	4.9	7.9	0.1	7
Houston Pilots C - 25/26	10	10	10	10	10	10	10	10	9	6.9	4.9	2.5	1.1	0.5	0.5	0.3	0.3	0.3	0.3	0.2	4.9	7.9	0.3	6
Houston Pilots B - 11/12	10	10	10	10	10	10	10	10	7.9	6.9	6.9	2.5	1.1	0.5	0.5	0.3	0.3	0.3	0.3	0.2	4.9	7.9	0.1	4
Houston Pilots A - 1 & 2 Bravo	10	10	10	10	10	10	10	10	9	6.9	6.9	2.9	0.8	0.5	0.5	0.3	0.5	0.5	0.5	0.5	4.9	9	0.1	1.6

NOTE: This is automated data that may/may not agree with the official BAM thinking that's found on the daily slides or special visibility report slides. This data should be used as a guide only

Houston Pilots Wind Chart



Sustained wind 10 Knots
Gusts 15 Knots
Wind from the SE



Wind	Mon 2 pm	Mon 3 pm	Mon 4 pm	Mon 5 pm	Mon 6 pm	Mon 7 pm	Mon 8 pm	Mon 9 pm	Mon 10 pm	Mon 11 pm	Tue 12 am	Tue 1 am	Tue 2 am	Tue 3 am	Tue 4 am	Tue 5 am	Tue 6 am	Tue 7 am	Tue 8 am	Tue 9 am	Tue 10 am	Tue 11 am	Tue 12 pm	Tue 1 pm
Houston Pilots N - 610 Bridge	2	2	2	2	3	3	3	2	3	3	3	3	3	2	2	1	1	1	1	1	1	1	3	3
	5	5	6	5	6	6	5	6	6	7	7	7	7	6	6	3	3	2	2	2	3	5	6	8
	↓	↘	→	↗	↖	↖	↖	↖	↑	↑	↑	↑	↑	↑	↑	↑	↑	↑	↑	↑	↑	↑	↑	↑
Houston Pilots M - Kinder 1	2	2	2	3	3	3	3	2	3	3	3	3	3	2	2	1	1	1	1	1	1	1	3	3
	5	5	6	5	6	5	5	6	6	6	7	7	7	6	6	3	3	2	2	2	3	5	6	8
	↓	↘	→	↗	↖	↖	↖	↖	↑	↑	↑	↑	↑	↑	↑	↑	↑	↑	↑	↑	↑	↑	↑	↑
Houston Pilots L - Greens Bayou	2	2	3	3	3	3	3	3	3	3	3	3	3	2	2	1	1	1	1	1	1	1	2	3
	5	5	6	6	6	6	6	6	6	6	7	7	7	6	6	3	2	2	2	2	3	5	6	8
	↓	↘	→	↗	↖	↖	↖	↖	↑	↑	↑	↑	↑	↑	↑	↑	↑	↑	↑	↑	↑	↑	↑	↑
Houston Pilots K - Shell Crude	3	2	3	3	3	3	3	3	3	3	3	3	3	2	2	1	1	1	1	1	1	1	3	3
	6	6	6	6	6	6	6	6	6	6	7	7	6	6	6	3	2	2	2	2	3	3	6	8
	↓	↘	→	↗	↖	↖	↖	↖	↑	↑	↑	↑	↑	↑	↑	↑	↑	↑	↑	↑	↑	↑	↑	↑
Houston Pilots J - Lynchburg Ferries	3	3	3	3	3	3	2	2	2	2	2	3	2	2	2	1	1	1	1	1	1	1	3	3
	6	5	6	6	6	6	5	5	6	6	6	7	6	6	5	3	2	2	2	2	2	3	6	7
	↓	↘	→	↗	↖	↖	↖	↖	↑	↑	↑	↑	↑	↑	↑	↑	↑	↑	↑	↑	↑	↑	↑	↑
Houston Pilots I - Exxon 3	3	3	3	3	5	5	5	3	3	3	3	5	3	3	3	2	2	1	1	1	1	2	3	3
	6	6	7	7	7	7	7	7	7	7	7	7	7	7	6	5	3	2	2	3	3	5	6	8
	↓	↘	→	↗	↖	↖	↖	↖	↑	↑	↑	↑	↑	↑	↑	↑	↑	↑	↑	↑	↑	↑	↑	↑
Houston Pilots H - Morgans Point	3	3	3	3	5	5	5	3	3	3	3	5	3	3	3	2	2	1	1	1	2	2	3	3
	6	6	7	7	7	7	7	7	7	7	7	7	7	7	6	5	3	2	2	3	3	5	6	8
	↓	↘	→	↗	↖	↖	↖	↖	↑	↑	↑	↑	↑	↑	↑	↑	↑	↑	↑	↑	↑	↑	↑	↑
Houston Pilots G - 75/76	3	3	3	3	5	6	5	5	5	5	5	6	5	5	3	3	2	2	2	2	2	2	3	5
	7	7	7	7	7	8	7	7	7	7	7	7	7	7	7	6	5	3	3	3	5	5	6	8
	↓	↘	→	↗	↖	↖	↖	↖	↑	↑	↑	↑	↑	↑	↑	↑	↑	↑	↑	↑	↑	↑	↑	↑
Houston Pilots F - 63/64	3	3	3	3	3	6	5	5	5	5	5	5	5	5	5	3	3	2	2	2	2	2	3	3
	7	6	7	7	7	8	7	7	7	7	7	7	7	7	7	6	5	3	3	3	5	5	6	8
	↓	↘	→	↗	↖	↖	↖	↖	↑	↑	↑	↑	↑	↑	↑	↑	↑	↑	↑	↑	↑	↑	↑	↑
Houston Pilots E - 51/52	3	3	3	3	3	5	5	5	5	5	5	5	5	5	3	3	3	2	2	2	2	2	3	3
	8	7	7	7	7	7	7	7	7	7	7	7	7	7	7	6	5	3	3	3	5	5	7	7
	↓	↓	↘	↖	↖	↖	↖	↖	↑	↑	↑	↑	↑	↑	↑	↑	↑	↑	↑	↑	↑	↑	↑	↑
Houston Pilots D - 37/38	3	3	3	3	3	5	5	3	3	3	3	5	3	3	3	3	3	2	2	2	2	3	3	3
	8	7	7	6	7	7	7	7	7	7	7	7	7	7	7	6	5	3	3	3	5	6	6	7
	↓	↓	↘	↓	↖	↖	↖	↖	↑	↑	↑	↑	↑	↑	↑	↑	↑	↑	↑	↑	↑	↑	↑	↑
Houston Pilots C - 25/26	3	3	3	3	3	3	3	3	3	3	3	3	3	3	3	3	2	2	2	2	2	3	3	3
	8	7	7	6	7	7	6	6	6	6	7	7	7	7	7	6	5	5	3	3	5	6	6	7
	↓	↓	↘	↓	↖	↖	↖	↖	↑	↑	↑	↑	↑	↑	↑	↑	↑	↑	↑	↑	↑	↑	↑	↑
Houston Pilots B - 11/12	5	3	3	3	3	3	3	3	3	3	3	3	3	3	3	3	2	2	2	1	2	3	3	3
	8	7	7	6	7	6	6	6	6	6	6	7	7	7	7	6	5	5	5	5	5	5	6	6
	↓	↓	↘	↘	→	↖	↖	↖	↖	↑	↑	↑	↑	↑	↑	↑	↑	↑	↑	↑	↑	↑	↑	↑
Houston Pilots A - 1 & 2 Bravo	5	3	3	3	3	3	3	3	3	3	3	3	3	3	5	3	3	3	3	3	3	3	3	3
	8	6	7	6	7	7	6	6	6	7	7	7	7	7	7	6	6	6	5	5	5	6	6	6
	↓	↓	↘	↘	↘	↖	↖	↖	↖	↑	↑	↑	↑	↑	↑	↑	↑	↑	↑	↑	↑	↑	↑	↑

NOTE: This is automated data that may/may not agree with the official BAM thinking that's found on the daily slides.
This data should be used as a guide only.

Houston Pilots: MON. 2/24/2025

Forecast Discussion

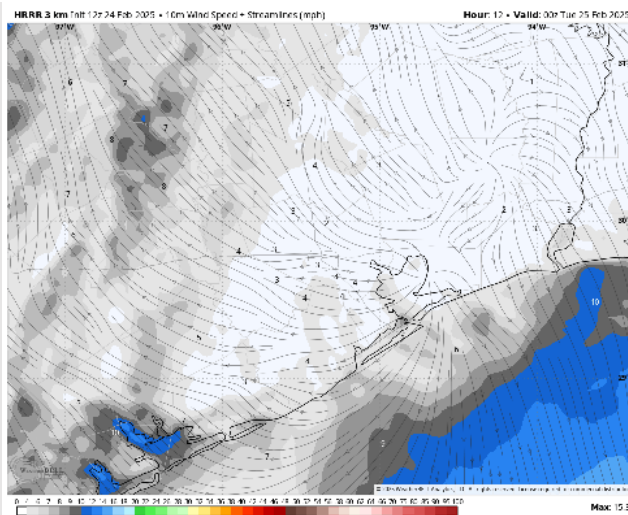
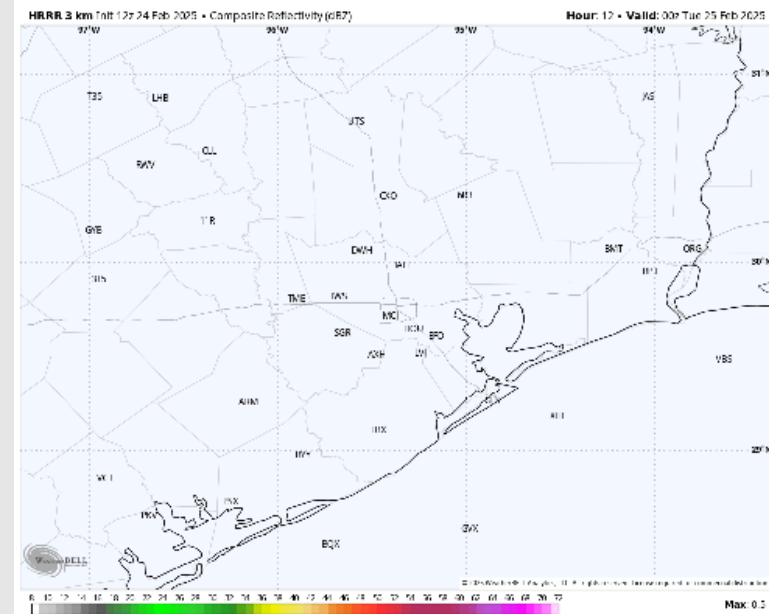
Precip: Favoring dry conditions for the rest of today.

Wind: Winds will be out of the N/NE through 6PM, becoming variable after that time. **N of Morgan's Point:** Winds will be at 2 - 7 kts throughout the remainder of the day. **S of Morgan's Point:** Winds will be 4 - 9 kts for the rest of the day.

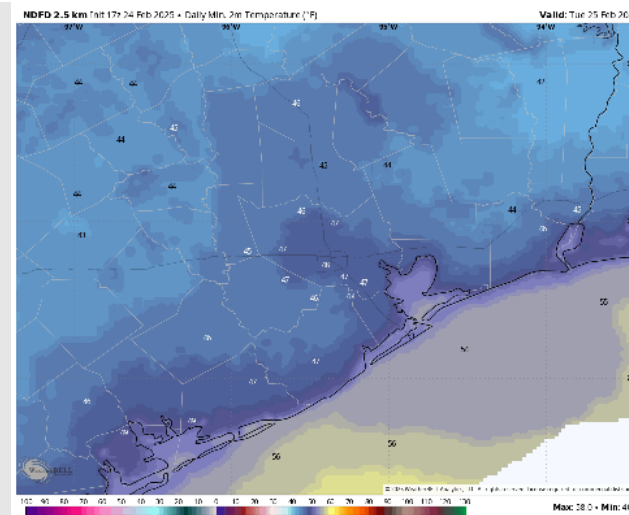
Low Temps: **N of Morgan's Point:** Upper 40s F. **S of Morgan's Point:** Low 50s F.

Visibility: Not favoring any fog concerns for the rest of today, however, we are monitoring sea-fog for tomorrow AM. See visibility slide for more information!

Precip Image: 6 PM CT



Wind Speed:
6 PM CT



Low Temps
TUE AM

Houston Pilots: TUE. 2/25/2025

Forecast Discussion

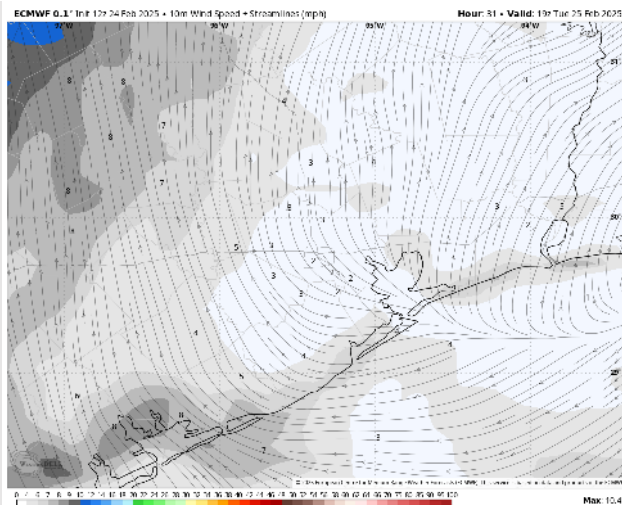
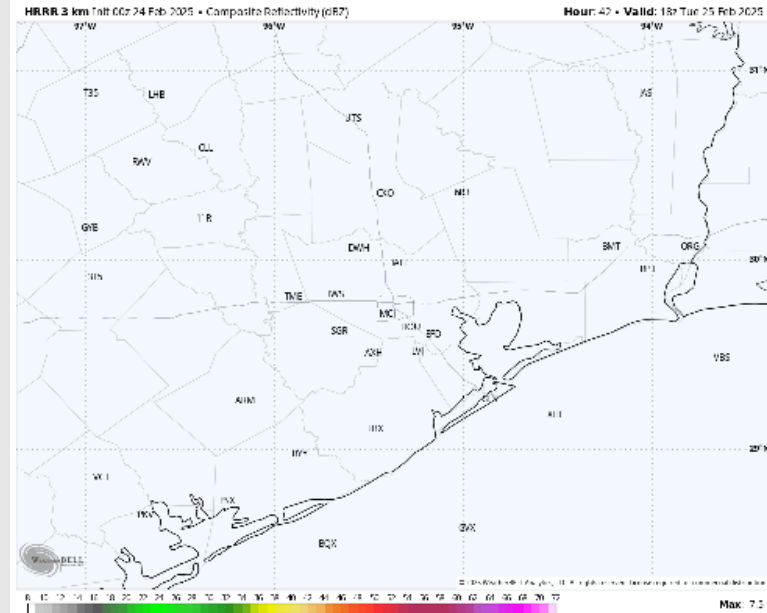
Precip: Favoring dry conditions for Tuesday.

Wind: Winds will be rather variable through 12PM, before settling out of the SE for the remainder of the day. **N of Morgan's Point:** Winds will be at 2 – 7 kts throughout the day. **S of Morgan's Point:** Winds will be at 3 - 8 kts for Tuesday.

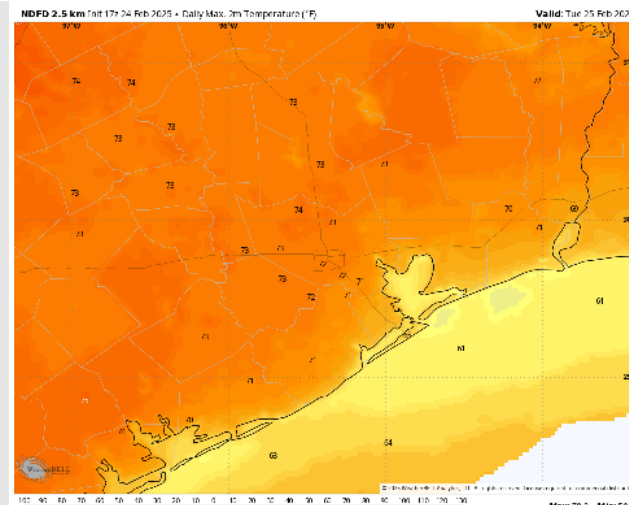
High Temps: **N of Morgan's Point:** Low 70s F. **S of Morgan's Point:** Mid 60s F.

Visibility: Watching for patchy sea-fog risks for all Stations TUE AM and TUE PM. Confidence on this threat is currently lower than normal.

Precip Image: 12 PM CT



Wind Speed:
1 PM CT



High Temps
Tuesday

Houston Pilots: WED. 2/26/2025

Forecast Discussion

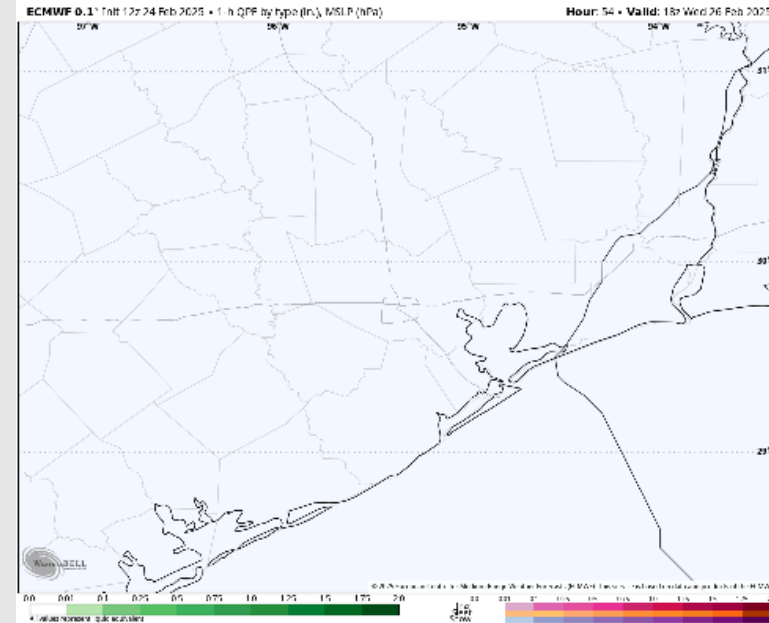
Precip: Favoring dry conditions for Wednesday.

Wind: Winds will be out of the SE throughout the day. **N of Morgan's Point:** Winds will be at 3 – 8 kts throughout Wednesday. **S of Morgan's Point:** Winds will be at 5 – 10 kts for the Wednesday. Wind gusts up to 20 kts will be possible for Stations N. of Morgan's Point from 9AM to 7PM.

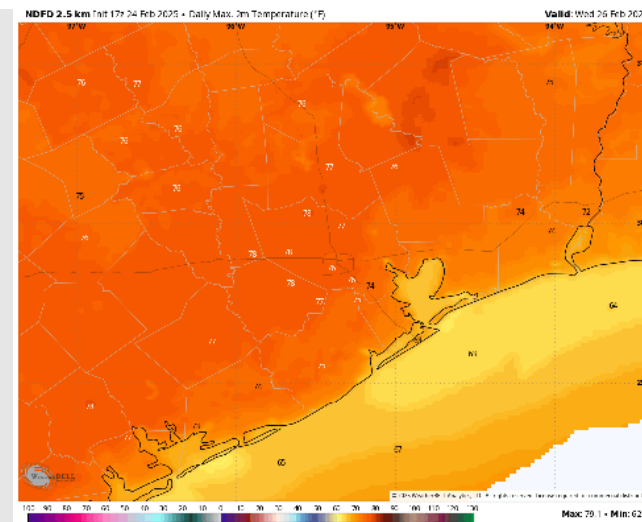
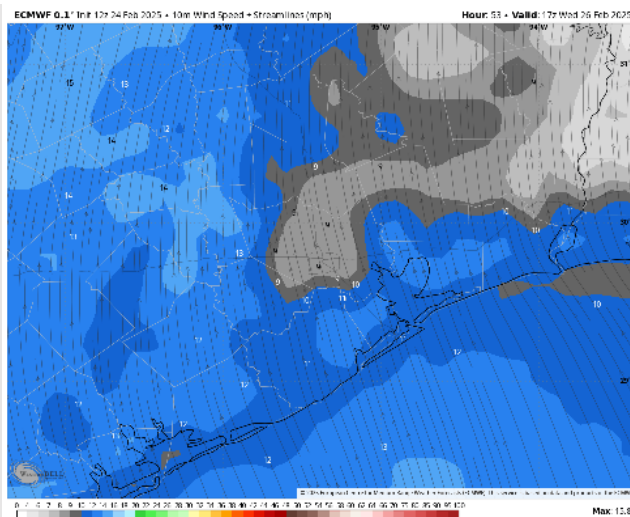
High Temps: **N of Morgan's Point:** Mid 70s F. **S of Morgan's Point:** Mid to upper 60s F.

Visibility: Watching for patchy sea fog risks to linger into WED AM for Stations N of Morgan's Point. Confidence is low at this time.

Precip Image: 12 PM CT



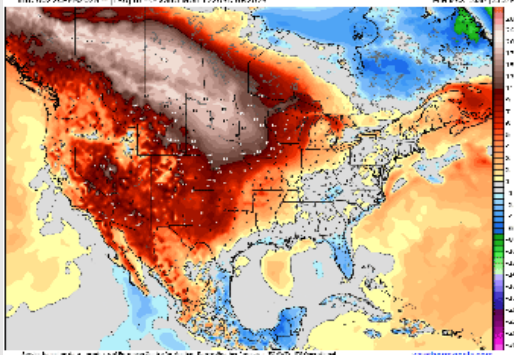
Wind Speed
11 AM CT



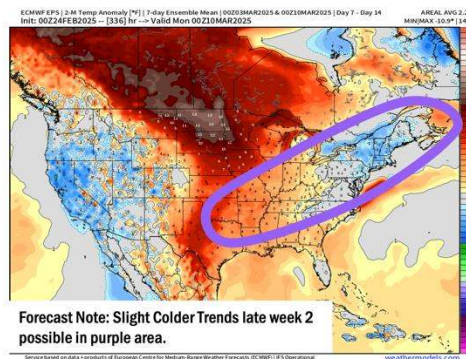
High Temps
Wednesday

Houston Pilots: 2/24/25

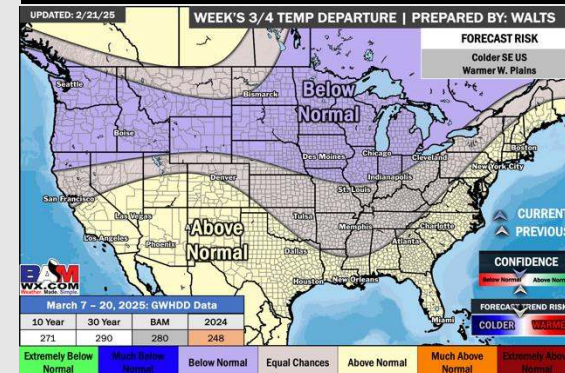
Next 7 Day Temperature Departure



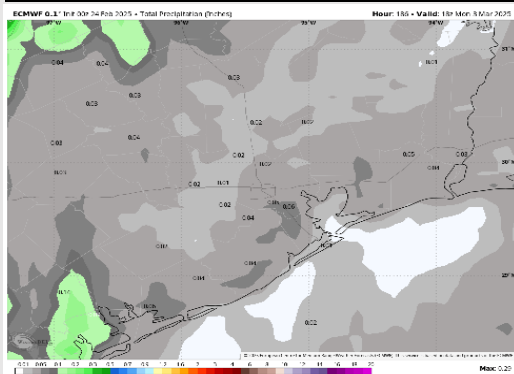
8-14 Day Temperature Departure



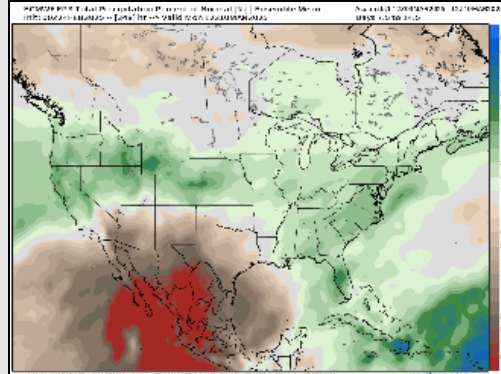
15-30 Day Temperature Departure



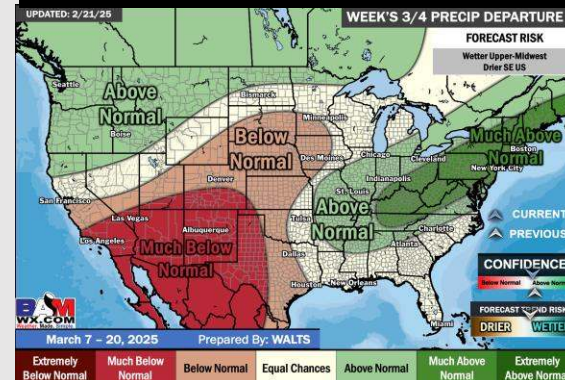
Next 7 Day Total Precipitation



8-14 Day % of Average Precip.



15-30 Day % of Average Precip.



- Temps are expected to be near normal for the week ahead. Favoring a drier week overall with scattered rain chances returning over weekend.
- Above normal temps and below normal rainfall are expected for week 2.
- Above normal temperatures and below normal precipitation chances are expected for the weeks $\frac{3}{4}$ timeframe.