

Houston Pilots Forecast Package



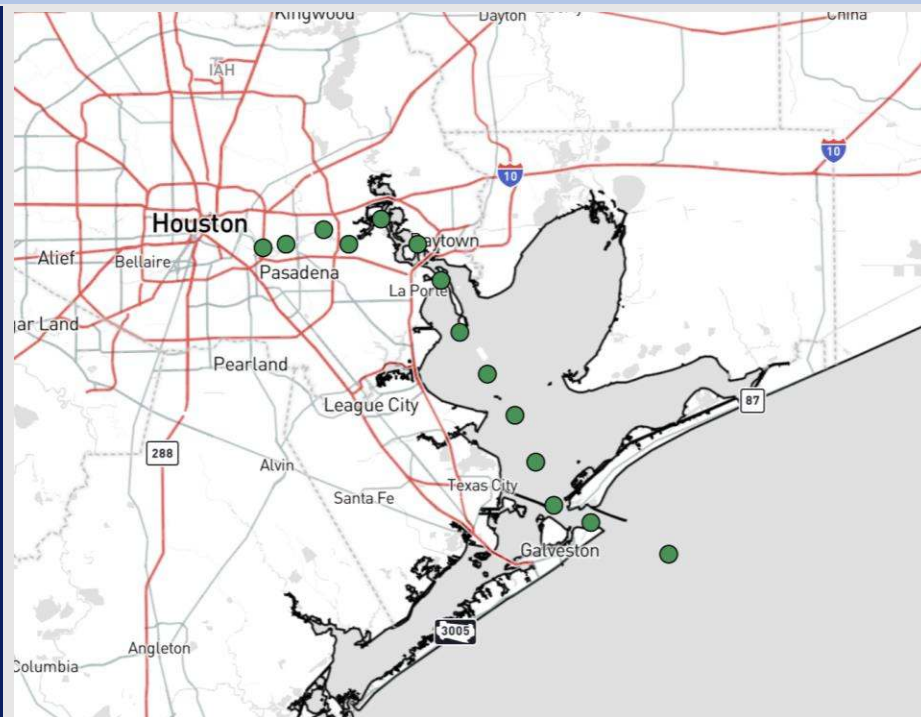
Updated: 5:30 AM CT

Monday, February 24, 2025

Forecaster: Alyssa Elliott

Weather Headlines

- **Patchy, non-sea fog is present this AM for primarily Stations N. of Morgan's Point. See visibility slide more details.**
- Favoring dry conditions over the next 72 hours and throughout much of the week.
- Monitoring sea fog chances to impact all Stations throughout the week.



Current Radar: 5:15 AM CT

As always, please do not hesitate to reach out to us with any forecast questions at **(317)-560-8122**. Press **1** for forecast questions.

You can also access real-time forecast updates and 24/7 meteorological chat assistance on your **Clarity** app. Click [here](#) for login assistance.



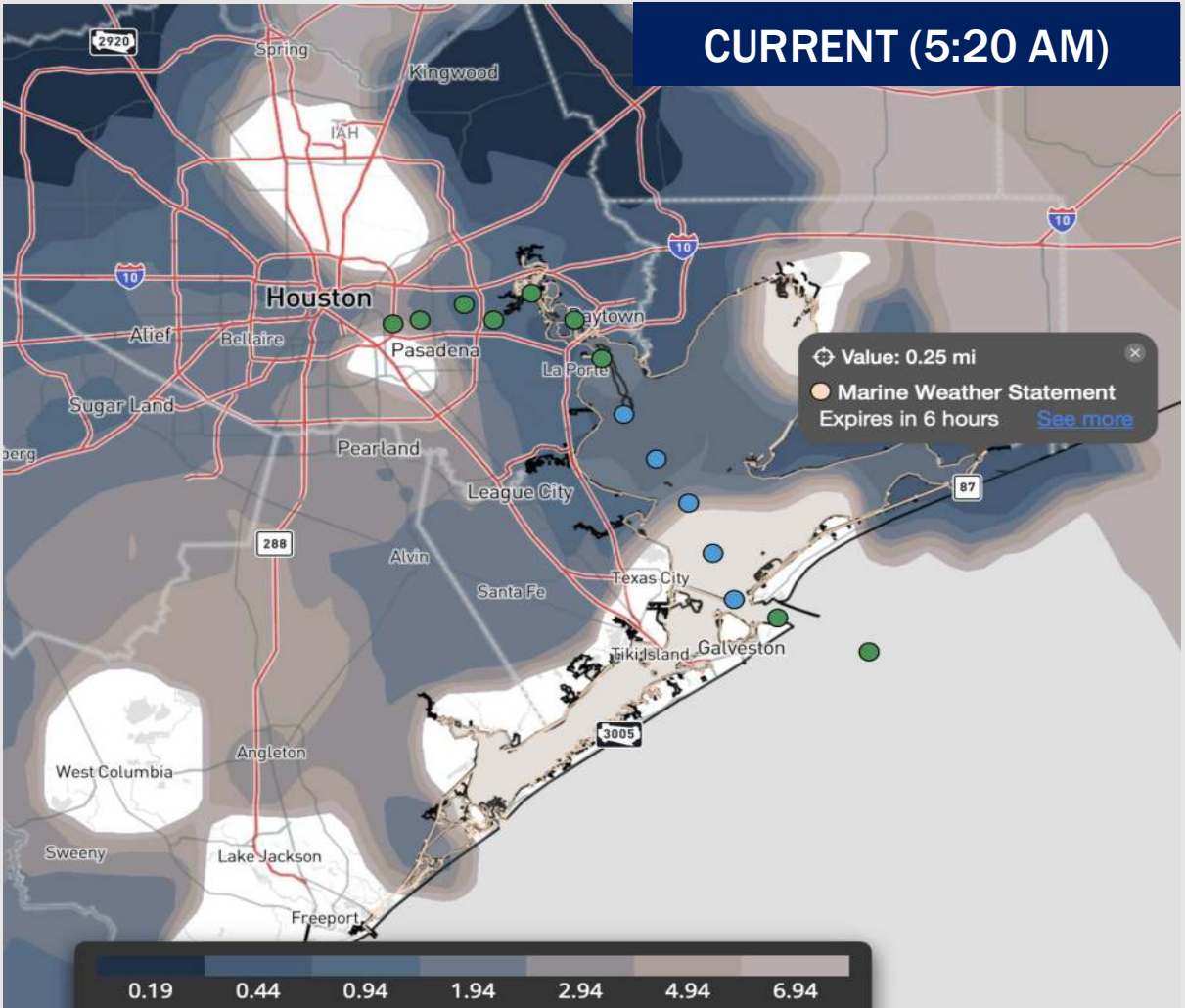
Houston Pilots Visibility Report

TIMEFRAME DISCUSSED	THREAT
Now – 11 AM MON	Low

Forecast Confidence

Above Normal  Below Normal

Patchy, non-sea fog, is present this AM, reducing visibility for **Stations N of Morgan's Point** to less than 2 miles. Isolated patches of <1 mile visibility may be possible for 610 Bridge.



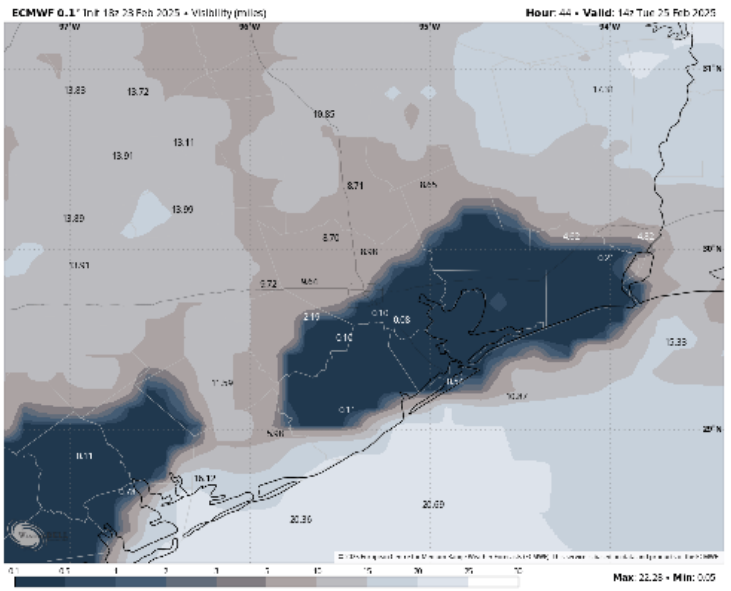
Hazy conditions cannot be ruled out **S of Morgan's Point**, however visibilities are only expected to be lowered to 2-4 miles.

This threat will clear out by 10 – 11 AM.

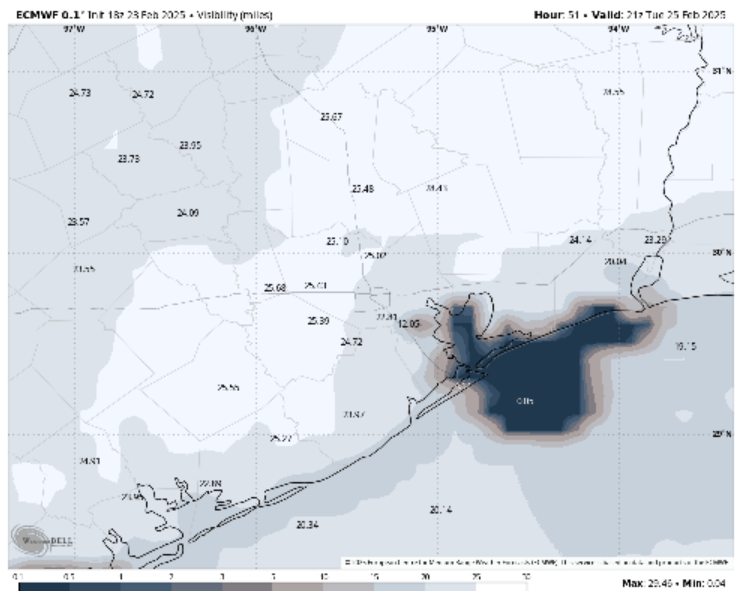
Houston Pilots Visibility Report




8 AM CST TUE VISIBILITY



3 PM CST TUE VISIBILITY



Confidence



Watching for a low-end risk for patchy sea fog for all Stations from 4 AM TUE into WED AM. Confidence is lower than normal in when exactly fog will start.

TIMEFRAME DISCUSSED	THREAT
4 AM TUE - 12AM WED	Low-End

Visibilities to be reduced to 1 – 2 miles will be in play for all Stations through 10 AM. After that time, visibilities will improve for Stations N of Morgan’s Point, but sea fog will persist for Stations S for the remainder of the Tuesday.

Isolated pockets of visibilities reduced to <0.5 mile cannot be ruled out.

Houston Pilots Extended Range Visibility Report



Thursday 2/27/25

Watching for additional patchy sea fog risks THU AM for Stations N of Morgan's Point before a front passes. Confidence remains low.



Friday 2/28/25

No fog concerns for Friday.



Saturday 2/29/25

Watching for patchy sea fog risks SAT AM for Stations S of Morgan's Point.



Chance for Fog

Thursday AM	Low-End
Thursday PM	Unlikely
Friday AM	Unlikely
Friday PM	Unlikely
Saturday AM	Low-End
Saturday PM	Unlikely

Houston Pilots Visibility Chart (miles)



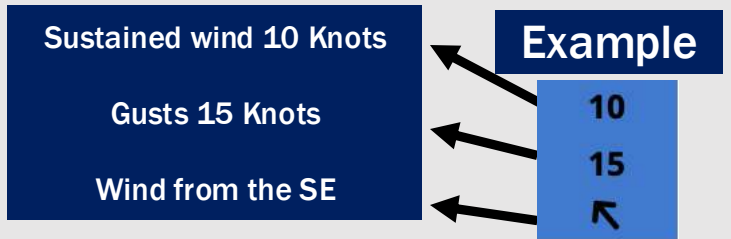
Forecast Confidence



Visibility	Mon 7 am	Mon 8 am	Mon 9 am	Mon 10 am	Mon 11 am	Mon 12 pm	Mon 1 pm	Mon 2 pm	Mon 3 pm	Mon 4 pm	Mon 5 pm	Mon 6 pm	Mon 7 pm	Mon 8 pm	Mon 9 pm	Mon 10 pm	Mon 11 pm	Tue 12 am	Tue 1 am	Tue 2 am	Tue 3 am	Tue 4 am	Tue 5 am	Tue 6 am
Houston Pilots N - 610 Bridge	0.5	0.5	0.5	0.5	0.5	10	10	10	10	10	10	10	10	10	10	10	10	7.9	6.9	5.9	3.9	0.7	0.5	0.2
Houston Pilots M - Kinder 1	0.5	0.5	0.5	0.5	0.5	10	10	10	10	10	10	10	10	10	10	10	10	7.9	6.9	5.9	3.9	0.7	0.5	0.2
Houston Pilots L - Greens Bayou	0.5	0.5	0.5	0.5	0.5	10	10	10	10	10	10	10	10	10	10	10	10	7.9	6.9	4.9	3.9	0.5	0.2	0.2
Houston Pilots K - Shell Crude	0.5	0.5	0.5	0.5	0.5	10	10	10	10	10	10	10	10	10	10	10	10	7.9	6.9	4.9	3.9	0.5	0.2	0.2
Houston Pilots J - Lynchburg Ferries	0.5	0.5	0.5	0.5	0.5	10	10	10	10	10	10	10	10	10	10	10	10	7.9	6.9	5.9	3.9	0.5	0.2	0.2
Houston Pilots I - Exxon 3	0.5	0.5	0.5	0.5	0.5	10	10	10	10	10	10	10	10	10	10	10	9	7.9	6.9	4.9	3.9	0.5	0.2	0.2
Houston Pilots H - Morgans Point	0.5	0.5	0.5	0.5	0.5	10	10	10	10	10	10	10	10	10	10	10	9	7.9	6.9	4.9	3.9	0.5	0.2	0.2
Houston Pilots G - 75/76	0.5	0.5	0.5	0.5	0.5	10	10	10	10	10	10	10	10	10	10	10	8	6.9	6.9	5.9	4.9	0.5	0.2	0.2
Houston Pilots F - 63/64	0.5	0.5	0.5	0.5	0.5	10	10	10	10	10	10	10	10	10	10	10	8	6.9	6.9	5.9	4.9	0.7	0.2	0.2
Houston Pilots E - 51/52	0.5	0.5	0.5	0.5	0.5	10	10	10	10	10	10	10	10	10	10	9	8	6.9	6.9	5.9	4.9	0.7	0.2	0.2
Houston Pilots D - 37/38	0.5	0.5	0.5	0.5	0.5	10	10	10	10	10	10	10	10	10	10	9	8	6.9	6.9	5.9	4.9	0.7	0.2	0.2
Houston Pilots C - 25/26	0.5	0.5	0.5	0.5	0.5	10	10	10	10	10	10	10	10	10	10	9	6.9	6.9	6.9	5.9	4.9	0.7	0.2	0.2
Houston Pilots B - 11/12	0.5	0.5	0.5	0.5	0.5	10	10	10	10	10	10	10	10	10	10	9	6.9	6.9	6.9	5.9	4.9	0.7	0.2	0.2
Houston Pilots A - 1 & 2 Bravo	0.5	0.5	0.5	0.5	0.5	10	10	10	10	10	10	10	10	10	10	8	6.9	6.9	6.9	4.9	4.9	0.7	0.2	0.2

NOTE: This is automated data that may/may not agree with the official BAM thinking that's found on the daily slides or special visibility report slides. This data should be used as a guide only

Houston Pilots Wind Chart



Wind	Mon 7 am	Mon 8 am	Mon 9 am	Mon 10 am	Mon 11 am	Mon 12 pm	Mon 1 pm	Mon 2 pm	Mon 3 pm	Mon 4 pm	Mon 5 pm	Mon 6 pm	Mon 7 pm	Mon 8 pm	Mon 9 pm	Mon 10 pm	Mon 11 pm	Tue 12 am	Tue 1 am	Tue 2 am	Tue 3 am	Tue 4 am	Tue 5 am	Tue 6 am
Houston Pilots N - 610 Bridge	5 9 ↓	3 8 ↓	3 8 ↓	3 8 ↓	3 8 ↓	3 7 ↓	3 7 ↓	3 6 ↓	3 6 ↓	3 6 ↓	3 6 ↗	3 6 ↖	3 5 ↖	2 5 ↖	2 5 ↖	3 6 ↖	3 6 ↖	3 7 ↖	3 7 ↖	3 6 ↖	2 5 ↖	2 5 ↖	1 3 ↖	1 3 ↖
Houston Pilots M - Kinder 1	5 9 ↓	3 8 ↓	3 8 ↓	3 9 ↓	3 8 ↓	3 7 ↓	3 7 ↓	3 7 ↓	3 6 ↓	3 7 ↓	3 6 ↗	3 6 ↖	3 5 ↖	2 5 ↖	2 5 ↖	2 6 ↖	3 6 ↖	3 6 ↖	3 7 ↖	3 6 ↖	2 5 ↖	2 5 ↖	1 3 ↖	1 3 ↖
Houston Pilots L - Greens Bayou	5 9 ↓	5 8 ↓	3 8 ↓	5 9 ↓	3 8 ↓	3 8 ↓	3 7 ↓	3 7 ↓	3 6 ↓	3 7 ↓	3 6 ↗	3 6 ↖	3 5 ↖	2 5 ↖	2 5 ↖	2 6 ↖	3 6 ↖	3 6 ↖	3 7 ↖	3 6 ↖	2 5 ↖	2 5 ↖	1 3 ↖	1 3 ↖
Houston Pilots K - Shell Crude	5 10 ↓	5 9 ↓	3 8 ↓	5 9 ↓	3 8 ↓	3 8 ↓	3 7 ↓	3 7 ↓	3 7 ↓	3 7 ↓	3 7 ↗	3 6 ↖	3 5 ↖	2 5 ↖	2 5 ↖	2 6 ↖	3 6 ↖	3 6 ↖	3 7 ↖	3 6 ↖	2 5 ↖	2 5 ↖	1 3 ↖	1 3 ↖
Houston Pilots J - Lynchburg Ferries	5 10 ↓	5 9 ↓	3 8 ↓	5 9 ↓	3 8 ↓	3 8 ↓	3 7 ↓	3 7 ↓	3 6 ↓	3 7 ↓	3 6 ↗	3 6 ↖	2 5 ↖	2 5 ↖	2 5 ↖	2 6 ↖	2 6 ↖	2 6 ↖	3 7 ↖	2 6 ↖	2 5 ↖	1 3 ↖	1 3 ↖	1 3 ↖
Houston Pilots I - Exxon 3	7 12 ↓	6 10 ↓	6 9 ↓	6 9 ↓	5 9 ↓	5 8 ↓	3 7 ↓	3 8 ↓	3 7 ↓	3 7 ↓	3 7 ↗	3 7 ↖	3 6 ↖	3 6 ↖	3 6 ↖	3 6 ↖	3 7 ↖	3 7 ↖	5 7 ↖	3 7 ↖	3 6 ↖	3 6 ↖	2 5 ↖	2 5 ↖
Houston Pilots H - Morgans Point	7 12 ↓	6 10 ↓	6 9 ↓	6 9 ↓	5 9 ↓	5 9 ↓	3 8 ↓	3 8 ↓	3 7 ↓	3 7 ↓	3 7 ↗	3 7 ↖	3 6 ↖	3 6 ↖	3 6 ↖	3 6 ↖	3 7 ↖	3 7 ↖	5 7 ↖	3 7 ↖	3 6 ↖	3 6 ↖	2 5 ↖	2 5 ↖
Houston Pilots G - 75/76	9 14 ↓	8 13 ↓	8 12 ↓	7 10 ↓	6 9 ↓	6 9 ↓	5 9 ↓	3 8 ↓	3 8 ↓	3 8 ↓	3 7 ↗	3 7 ↖	5 6 ↖	5 7 ↖	5 7 ↖	5 7 ↖	5 7 ↖	5 7 ↖	6 7 ↖	5 7 ↖	5 7 ↖	3 6 ↖	3 6 ↖	3 6 ↖
Houston Pilots F - 63/64	9 14 ↓	8 13 ↓	8 12 ↓	8 12 ↓	6 9 ↓	6 9 ↓	5 9 ↓	3 8 ↓	3 7 ↓	3 7 ↓	3 7 ↗	3 7 ↖	5 6 ↖	3 6 ↖	3 6 ↖	5 7 ↖	5 7 ↖	5 7 ↖	5 7 ↖	7 7 ↖	7 7 ↖	7 7 ↖	6 6 ↖	5 5 ↖
Houston Pilots E - 51/52	10 15 ↓	9 14 ↓	8 13 ↓	8 12 ↓	7 10 ↓	6 9 ↓	6 9 ↓	5 9 ↓	3 8 ↓	3 8 ↓	3 7 ↗	3 7 ↖	3 6 ↖	3 6 ↖	3 6 ↖	5 7 ↖	5 7 ↖	5 7 ↖	5 7 ↖	7 7 ↖	7 7 ↖	7 7 ↖	6 6 ↖	5 5 ↖
Houston Pilots D - 37/38	10 15 ↓	9 14 ↓	8 13 ↓	8 12 ↓	7 12 ↓	6 10 ↓	6 9 ↓	5 9 ↓	3 8 ↓	3 8 ↓	3 7 ↗	3 7 ↖	3 6 ↖	3 6 ↖	3 6 ↖	5 7 ↖	5 7 ↖	5 7 ↖	7 7 ↖	7 7 ↖	7 7 ↖	6 6 ↖	6 6 ↖	5 5 ↖
Houston Pilots C - 25/26	10 15 ↓	9 14 ↓	8 13 ↓	8 13 ↓	8 12 ↓	6 10 ↓	6 9 ↓	5 9 ↓	5 8 ↓	3 8 ↓	3 7 ↗	3 7 ↖	3 6 ↖	3 6 ↖	3 6 ↖	5 7 ↖	5 7 ↖	5 7 ↖	7 7 ↖	7 7 ↖	7 7 ↖	6 6 ↖	6 6 ↖	5 5 ↖
Houston Pilots B - 11/12	10 15 ↓	9 15 ↓	8 14 ↓	8 13 ↓	8 12 ↓	7 10 ↓	6 9 ↓	6 8 ↓	5 8 ↓	3 8 ↓	3 7 ↗	3 6 ↖	3 6 ↖	3 6 ↖	3 6 ↖	5 7 ↖	5 7 ↖	5 7 ↖	7 7 ↖	7 7 ↖	7 7 ↖	6 6 ↖	6 6 ↖	5 5 ↖
Houston Pilots A - 1 & 2 Bravo	13 17 ↓	12 17 ↓	10 16 ↓	10 14 ↓	8 13 ↓	8 12 ↓	6 10 ↓	6 9 ↓	5 7 ↓	3 7 ↓	3 7 ↗	3 6 ↖	3 6 ↖	3 6 ↖	3 6 ↖	5 7 ↖	5 7 ↖	5 7 ↖	7 7 ↖	7 7 ↖	7 7 ↖	5 6 ↖	5 6 ↖	3 6 ↖

NOTE: This is automated data that may/may not agree with the official BAM thinking that's found on the daily slides. This data should be used as a guide only.

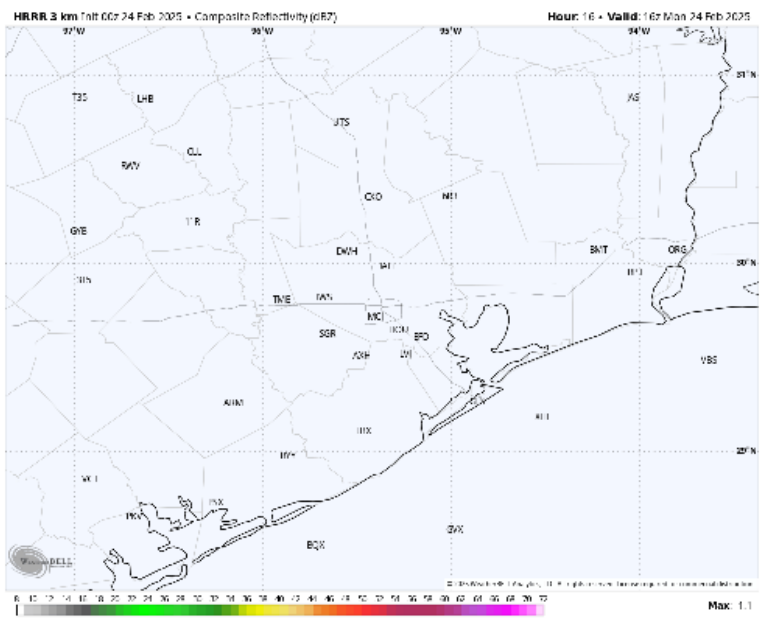
Houston Pilots: MON. 2/24/2025



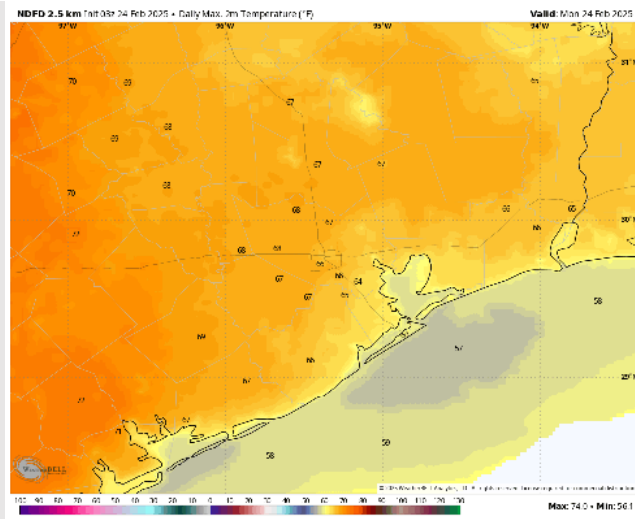
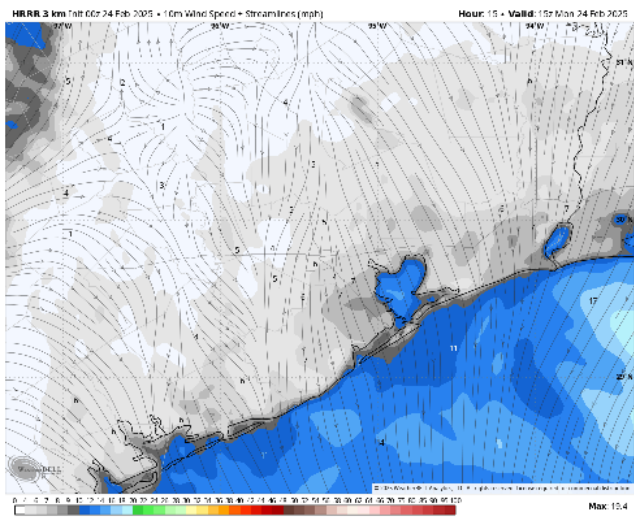
Forecast Discussion

- Precip:** Favoring dry conditions for today.
- Wind:** Winds will be out of the N/NE through 6PM, becoming variable after that time. **N of Morgan's Point:** Winds will be at 2 - 7 kts throughout the day. **S of Morgan's Point:** Winds will be 4 - 9 kts for the entire day.
- High Temps:** **N of Morgan's Point:** Mid to upper 60s F. **S of Morgan's Point:** Low 60s F.
- Visibility:** Patchy, non-sea fog risks present for Stations N. of Morgan's Point. **See visibility slide for more details!**

Precip Image: 10 AM CT



Wind Speed:
9 AM CT



High Temps
Today

Forecast Discussion

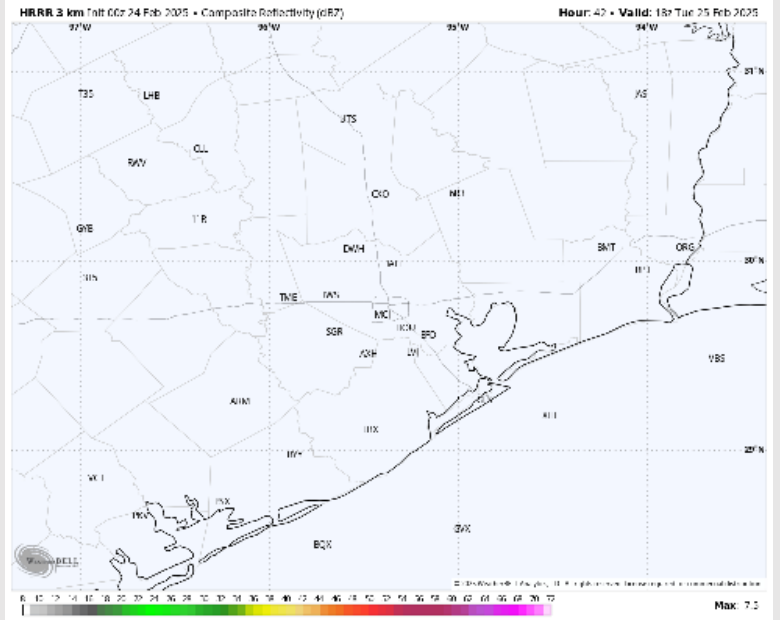
Precip: Favoring dry conditions for Tuesday.

Wind: Winds will be rather variable through 11AM, before settling out of the SE for the remainder of the day. **N of Morgan's Point:** Winds will be at 2 – 7 kts throughout the day. **S of Morgan's Point:** Winds will be at 3 - 8 kts for Tuesday.

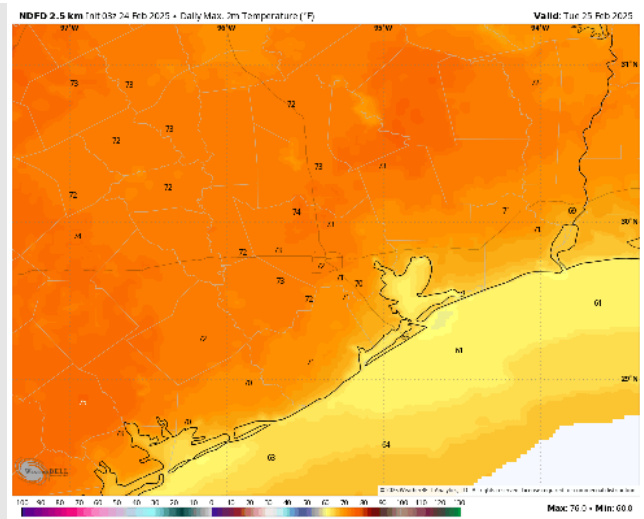
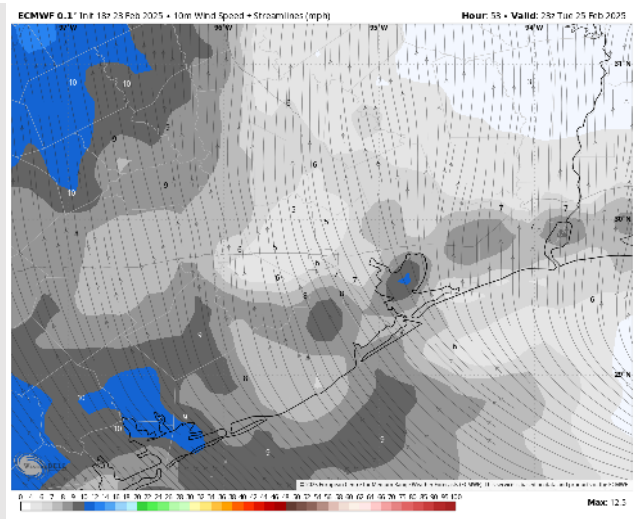
High Temps: **N of Morgan's Point:** Low 70s F. **S of Morgan's Point:** Mid 60s F.

Visibility: Watching for patchy sea-fog risks for all Stations TUE AM and TUE PM. Confidence on this threat is currently lower than normal.

Precip Image: 12 PM CT



Wind Speed:
5 PM CT



High Temps
Tuesday

Houston Pilots: WED. 2/26/2025



Forecast Discussion

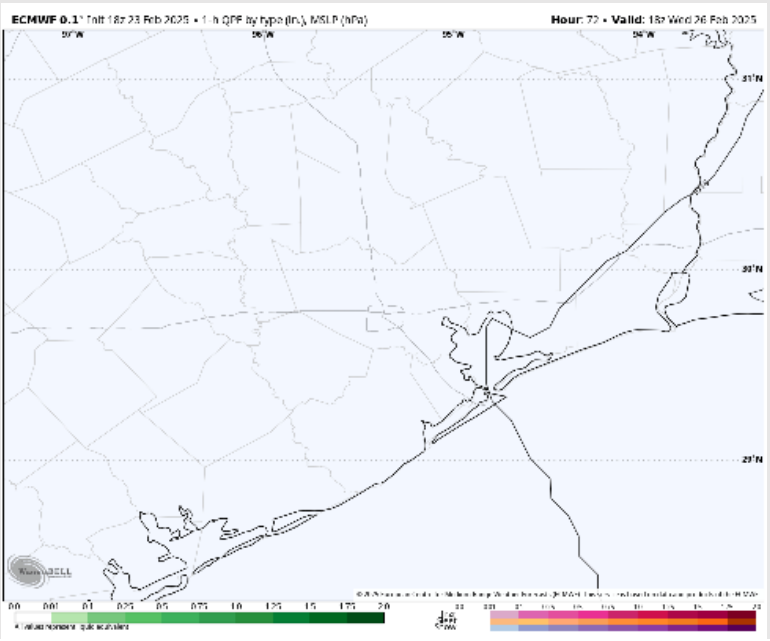
Precip: Favoring dry conditions for Wednesday.

Wind: Winds will be out of the SE throughout the day. **N of Morgan's Point:** Winds will be at 3 – 8 kts throughout Wednesday. **S of Morgan's Point:** Winds will be at 4 – 9 kts for the Wednesday.

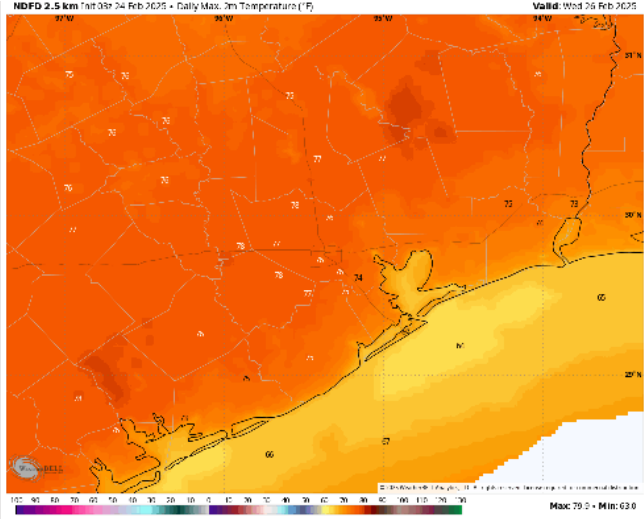
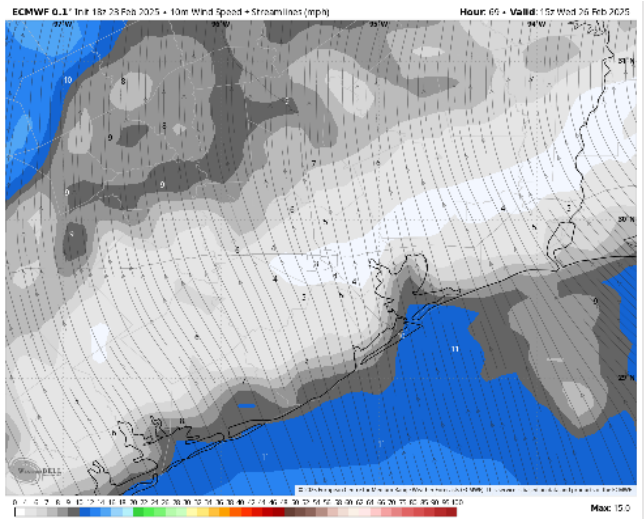
High Temps: **N of Morgan's Point:** Mid 70s F. **S of Morgan's Point:** Mid to upper 60s F.

Visibility: Watching for patchy sea fog risks to linger into WED AM for Stations N of Morgan's Point. Confidence is low at this time.

Precip Image: 12 PM CT

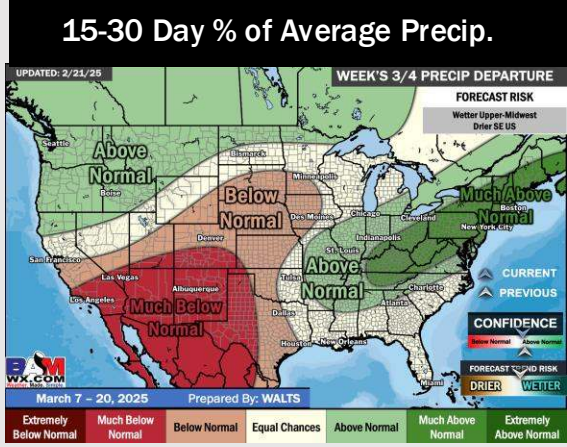
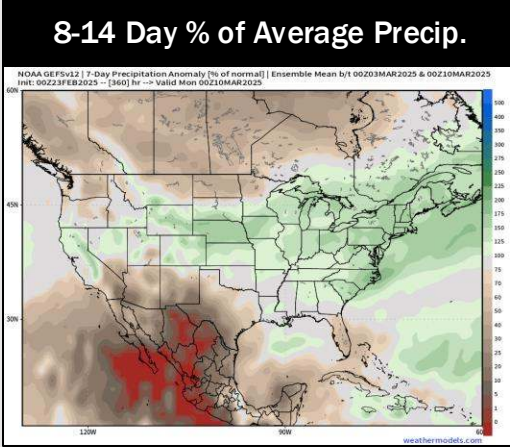
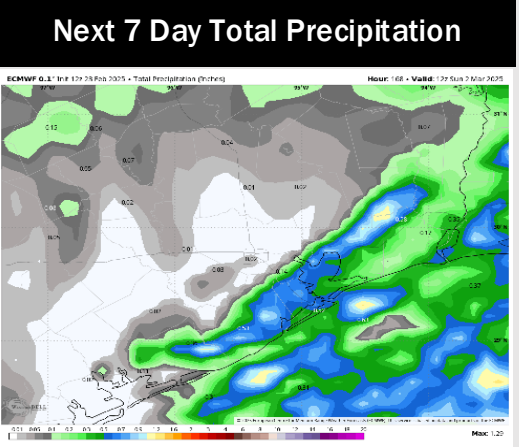
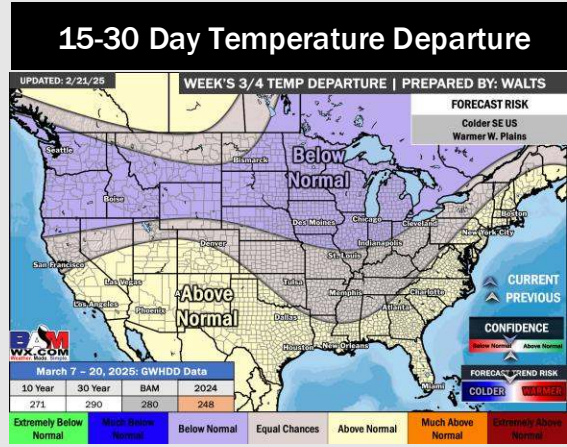
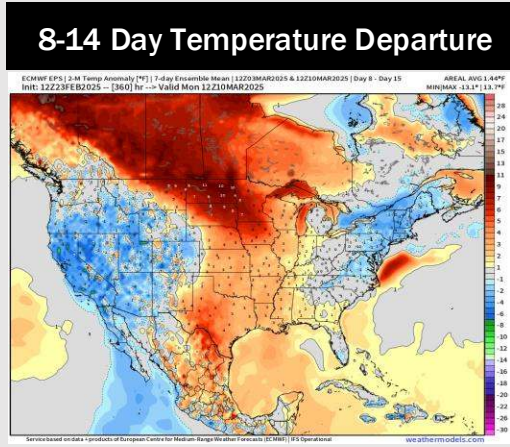
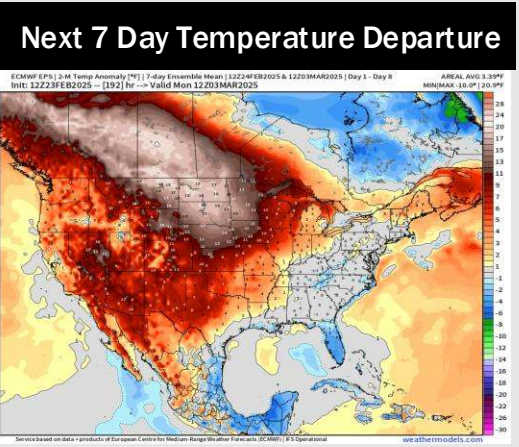


Wind Speed
9 AM CT



High Temps
Wednesday

Houston Pilots: 2/24/25



- Temps are expected to be near normal for the week ahead. Favoring a drier week overall with rain chances returning next weekend.
- Above normal temps and near normal rainfall are expected for week 2.
- Above normal temperatures and below normal precipitation chances are expected for the weeks 3/4 timeframe.