

Houston Pilots Forecast Package



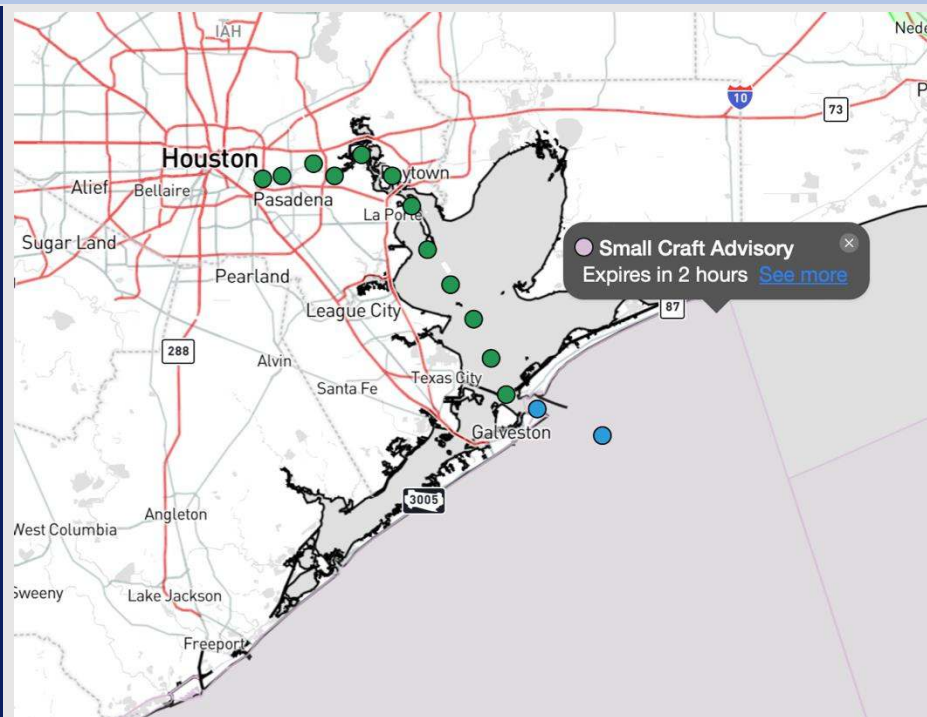
Updated: 1:15 PM CT

Sunday, February 23, 2025

Forecaster: Hope Kleitsch

Weather Headlines

- **Watching for non-sea fog chances MON AM for Stations S. of Morgan's Point. See visibility slide more details.**
- **Favoring dry conditions throughout much of the week.**
- **Monitoring sea fog chances to impact all Stations throughout the week.**



Current Radar: 1:15 PM CT

As always, please do not hesitate to reach out to us with any forecast questions at **(317)-560-8122**. Press 1 for forecast questions.

You can also access real-time forecast updates and 24/7 meteorological chat assistance on your [Clarity](#) app. Click [here](#) for login assistance.



Houston Pilots Visibility Report



TIMEFRAME
DISCUSSED

THREAT

5 AM – 10 AM MON

Low

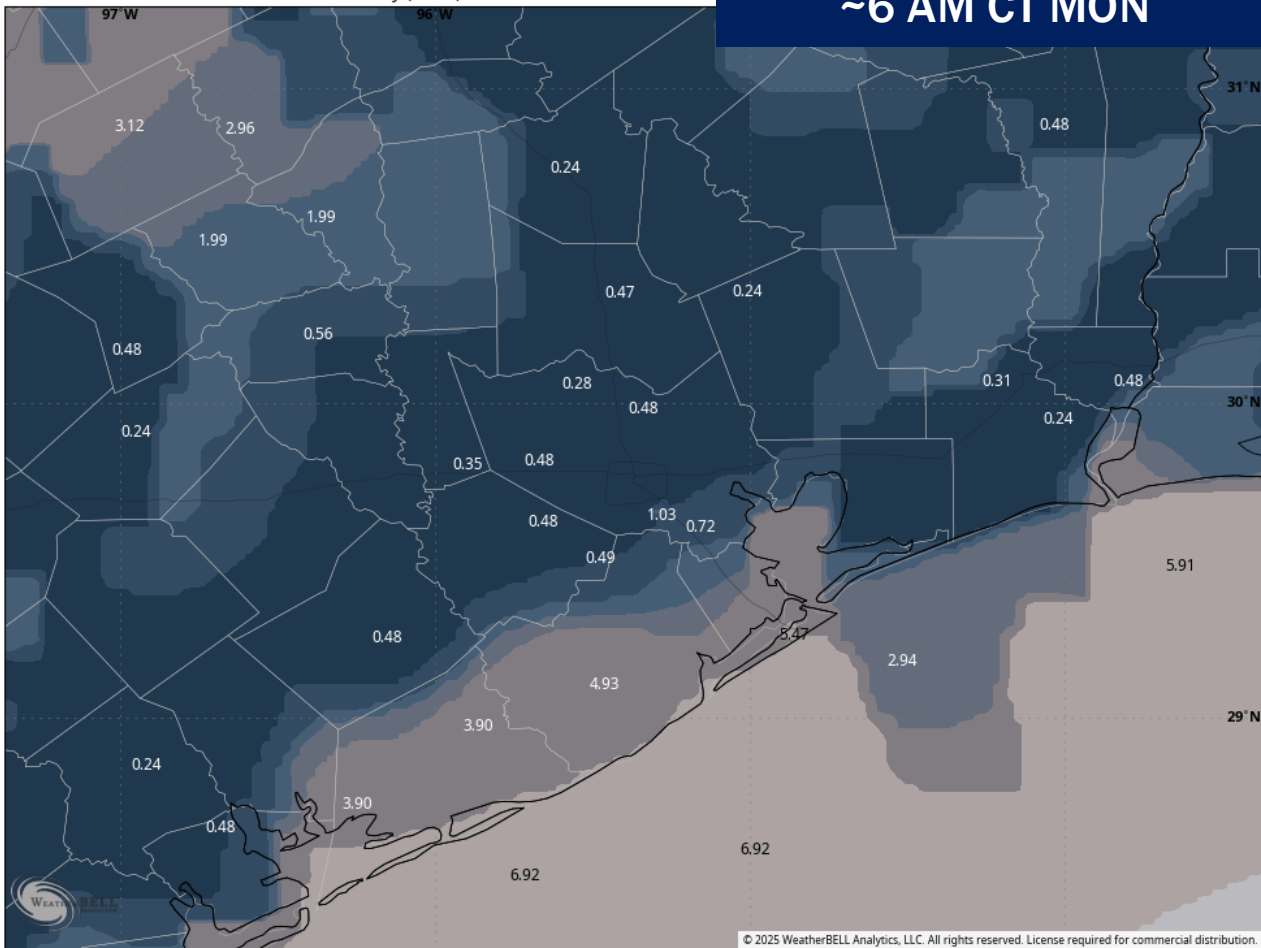
Forecast Confidence

Above
Normal

Below
Normal

NBM 2.5 km Init 15z 23 Feb 2025 • Visibility (miles)

~6 AM CT MON



© 2025 WeatherBELL Analytics, LLC. All rights reserved. License required for commercial distribution.



Max: 10.10 • Min: 0.24

Watching for a low-end risk for patchy non-sea fog, which can reduce visibility for **Stations N of Morgan's Point** to less than 2 miles from 5AM – 10AM MON.

Patches of <1 mile visibility may be possible.

Confidence in timing and coverage is low at this time

Houston Pilots Extended Range Visibility Report



Wednesday 2/26/25

Watching for patchy sea fog risks to linger into WED AM for Stations N of Morgan’s Point. Confidence is low at this time.

Forecast Confidence



Friday 2/28/25

No fog concerns for Friday

Forecast Confidence



Thursday 2/27/25

Watching for additional patchy sea fog risks THU AM for Stations N of Morgan’s Point before a front passes. Confidence remains low.

Forecast Confidence



Chance for Fog

Wednesday AM	Low-End
Wednesday PM	Unlikely
Thursday AM	Low-End
Thursday PM	Unlikely
Friday AM	Unlikely
Friday PM	Unlikely

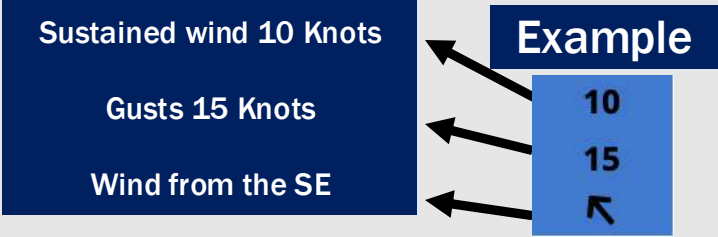
Houston Pilots Visibility Chart (miles)



Visibility	Sun 2 pm	Sun 3 pm	Sun 4 pm	Sun 5 pm	Sun 6 pm	Sun 7 pm	Sun 8 pm	Sun 9 pm	Sun 10 pm	Sun 11 pm	Mon 12 am	Mon 1 am	Mon 2 am	Mon 3 am	Mon 4 am	Mon 5 am	Mon 6 am	Mon 7 am	Mon 8 am	Mon 9 am	Mon 10 am	Mon 11 am	Mon 12 pm	Mon 1 pm
Houston Pilots N - 610 Bridge	6.9	8	9	9	7.9	7.9	7.9	7.9	8	6.9	5.9	4.9	4.9	3.9	2.9	1.1	0.7	0.7	0.5	0.8	5.9	7.9	10	10
Houston Pilots M - Kinder 1	6.9	8	9	9	7.9	7.9	7.9	9	9	6.9	6.9	4.9	4.9	3.9	2.9	1.1	0.7	0.7	0.5	1.6	5.9	9	10	10
Houston Pilots L - Greens Bayou	8	9	8	9	7.9	7.9	7.9	9	9	6.9	6.9	5.9	4.9	3.9	2.9	1.1	0.7	0.7	0.5	1.6	5.9	9	10	10
Houston Pilots K - Shell Crude	8	9	8	9	9	9	9	9	10	7.9	6.9	5.9	4.9	3.9	3.9	1.1	0.7	0.7	0.5	2	5.9	9	10	10
Houston Pilots J - Lynchburg Ferries	6.9	8	8	9	7.9	7.9	7.9	9	9	6.9	6.9	5.9	4.9	3.9	2.9	1.1	0.7	0.7	0.5	1.6	5.9	9	10	10
Houston Pilots I - Exxon 3	6.9	9	8	9	9	9	9	10	10	7.9	7.9	5.9	5.9	4.9	3.9	1.1	0.7	1.1	0.5	2	5.9	9	10	10
Houston Pilots H - Morgans Point	8	9	8	9	9	9	9	10	10	9	7.9	5.9	5.9	4.9	3.9	1.1	1.1	1.1	0.5	2.5	5.9	10	10	10
Houston Pilots G - 75/76	8	9	10	9	10	9	10	10	10	10	10	10	10	10	7.9	1.6	1.6	5.9	3.9	3.9	6.9	10	9	9
Houston Pilots F - 63/64	8	9	10	9	10	9	10	10	10	10	10	10	10	10	7.9	6.9	1.6	5.9	3.9	3.9	6.9	10	9	9
Houston Pilots E - 51/52	6.9	9	10	9	10	9	10	10	10	10	10	10	10	10	7.9	6.9	4.9	4.9	3.9	3.9	6.9	10	9	9
Houston Pilots D - 37/38	6.9	9	10	9	9	9	10	10	10	10	10	10	10	4.9	2.5	2	2.5	2.9	1.6	1.6	4.9	7.9	9	9
Houston Pilots C - 25/26	6.9	10	9	9	9	9	10	10	10	10	10	10	10	10	6.9	6.9	5.9	4.9	2.9	3.9	5.9	9	9	9
Houston Pilots B - 11/12	6.9	9	9	9	9	9	10	10	10	10	10	10	10	10	9	6.9	5.9	6.9	4.9	3.9	5.9	10	9	9
Houston Pilots A - 1 & 2 Bravo	4.9	6.9	8	6.9	7.9	7.9	9	10	10	10	10	10	10	10	6.9	6.9	6.9	6.9	4.9	3.9	5.9	9	9	9

NOTE: This is automated data that may/may not agree with the official BAM thinking that's found on the daily slides or special visibility report slides. This data should be used as a guide only

Houston Pilots Wind Chart



Wind	Sun 2 pm	Sun 3 pm	Sun 4 pm	Sun 5 pm	Sun 6 pm	Sun 7 pm	Sun 8 pm	Sun 9 pm	Sun 10 pm	Sun 11 pm	Mon 12 am	Mon 1 am	Mon 2 am	Mon 3 am	Mon 4 am	Mon 5 am	Mon 6 am	Mon 7 am	Mon 8 am	Mon 9 am	Mon 10 am	Mon 11 am	Mon 12 pm	Mon 1 pm
Houston Pilots N - 610 Bridge	8	8	8	8	8	7	6	6	5	3	3	3	3	3	3	3	3	3	3	3	3	3	3	3
	16	16	16	16	15	14	12	10	9	8	8	8	7	7	7	7	7	7	7	6	6	6	7	7
	↓	↓	↓	↓	↓	↓	↓	↓	↓	↓	↓	↓	↓	↓	↓	↓	↓	↓	↓	↓	↓	↓	↓	↓
Houston Pilots M - Kinder 1	8	8	8	8	8	7	6	6	5	3	3	3	3	3	3	3	3	3	3	3	3	3	3	3
	16	16	16	16	15	14	12	10	9	8	8	8	7	7	8	7	7	7	7	6	6	6	7	7
	↓	↓	↓	↓	↓	↓	↓	↓	↓	↓	↓	↓	↓	↓	↓	↓	↓	↓	↓	↓	↓	↓	↓	↓
Houston Pilots L - Greens Bayou	8	8	8	8	8	7	6	6	5	5	3	3	3	3	3	3	3	3	3	3	3	3	3	3
	16	16	16	16	15	14	13	10	9	9	8	8	8	8	8	7	7	7	7	7	6	7	7	7
	↓	↓	↓	↓	↓	↓	↓	↓	↓	↓	↓	↓	↓	↓	↓	↓	↓	↓	↓	↓	↓	↓	↓	↓
Houston Pilots K - Shell Crude	8	8	8	8	8	7	6	6	5	5	3	3	3	3	3	3	3	3	3	3	3	3	3	3
	16	16	16	16	15	14	13	12	9	9	8	8	8	8	8	8	7	7	7	7	6	6	7	7
	↓	↓	↓	↓	↓	↓	↓	↓	↓	↓	↓	↓	↓	↓	↓	↓	↓	↓	↓	↓	↓	↓	↓	↓
Houston Pilots J - Lynchburg Ferries	8	8	8	8	8	7	6	6	5	3	3	3	3	3	3	3	3	3	3	3	3	3	3	3
	16	16	16	16	15	15	13	10	9	9	8	8	8	8	8	8	7	7	7	7	6	6	7	7
	↓	↓	↓	↓	↓	↓	↓	↓	↓	↓	↓	↓	↓	↓	↓	↓	↓	↓	↓	↓	↓	↓	↓	↓
Houston Pilots I - Exxon 3	9	10	10	10	10	10	9	8	7	7	6	6	6	6	6	6	6	6	5	5	5	3	3	3
	17	16	17	17	17	15	14	13	12	10	10	10	9	9	9	9	9	9	8	7	7	7	8	7
	↓	↓	↓	↓	↓	↓	↓	↓	↓	↓	↓	↓	↓	↓	↓	↓	↓	↓	↓	↓	↓	↓	↓	↓
Houston Pilots H - Morgans Point	10	10	10	10	10	10	9	8	8	7	6	6	6	6	6	6	6	6	6	5	5	3	3	3
	17	17	17	17	17	15	15	13	12	12	10	10	10	10	10	9	9	9	8	7	8	7	8	7
	↓	↓	↓	↓	↓	↓	↓	↓	↓	↓	↓	↓	↓	↓	↓	↓	↓	↓	↓	↓	↓	↓	↓	↓
Houston Pilots G - 75/76	10	10	10	12	12	12	10	10	9	8	8	8	8	8	8	8	8	7	6	6	6	5	5	5
	18	18	18	18	17	16	15	15	14	13	13	12	12	12	12	12	10	10	9	8	9	8	8	8
	↓	↓	↓	↓	↓	↓	↓	↓	↓	↓	↓	↓	↓	↓	↓	↓	↓	↓	↓	↓	↓	↓	↓	↓
Houston Pilots F - 63/64	10	10	10	12	12	12	10	10	9	9	8	8	8	8	8	8	8	8	7	6	6	6	5	5
	18	18	18	18	17	17	15	15	14	14	13	13	13	13	13	12	12	12	10	9	9	9	8	8
	↓	↓	↓	↓	↓	↓	↓	↓	↓	↓	↓	↓	↓	↓	↓	↓	↓	↓	↓	↓	↓	↓	↓	↓
Houston Pilots E - 51/52	12	12	12	12	13	13	12	10	10	9	9	8	8	8	9	8	8	8	7	7	6	6	5	5
	20	18	20	18	17	17	16	15	15	14	14	13	13	13	13	13	13	12	10	9	9	9	8	8
	↓	↓	↓	↓	↓	↓	↓	↓	↓	↓	↓	↓	↓	↓	↓	↓	↓	↓	↓	↓	↓	↓	↓	↓
Houston Pilots D - 37/38	12	12	12	13	13	13	12	10	10	10	9	9	9	9	9	8	8	8	8	7	6	6	6	5
	20	20	20	20	18	17	16	15	15	15	14	14	13	14	14	13	13	13	12	10	10	9	9	8
	↓	↓	↓	↓	↓	↓	↓	↓	↓	↓	↓	↓	↓	↓	↓	↓	↓	↓	↓	↓	↓	↓	↓	↓
Houston Pilots C - 25/26	13	13	13	13	13	13	12	12	10	10	9	9	9	9	9	9	8	8	8	7	6	6	6	5
	20	20	20	20	18	18	17	16	15	15	14	14	14	14	14	14	13	13	12	10	10	9	9	8
	↓	↓	↓	↓	↓	↓	↓	↓	↓	↓	↓	↓	↓	↓	↓	↓	↓	↓	↓	↓	↓	↓	↓	↓
Houston Pilots B - 11/12	13	13	13	13	13	13	12	10	10	9	9	8	8	8	9	8	8	8	8	7	6	6	6	6
	20	18	20	18	18	18	17	16	15	15	15	14	14	14	15	14	14	14	12	10	10	9	9	8
	↓	↓	↓	↓	↓	↓	↓	↓	↓	↓	↓	↓	↓	↓	↓	↓	↓	↓	↓	↓	↓	↓	↓	↓
Houston Pilots A - 1 & 2 Bravo	14	13	13	14	14	15	14	13	13	12	12	10	10	10	12	10	10	10	9	9	8	8	6	6
	20	21	20	20	21	21	21	20	18	17	16	15	15	15	16	15	15	15	14	13	13	10	9	9
	↓	↓	↓	↓	↓	↓	↓	↓	↓	↓	↓	↓	↓	↓	↓	↓	↓	↓	↓	↓	↓	↓	↓	↓

NOTE: This is automated data that may/may not agree with the official BAM thinking that's found on the daily slides.
This data should be used as a guide only.

Houston Pilots: SUN. 2/23/2025

Forecast Discussion

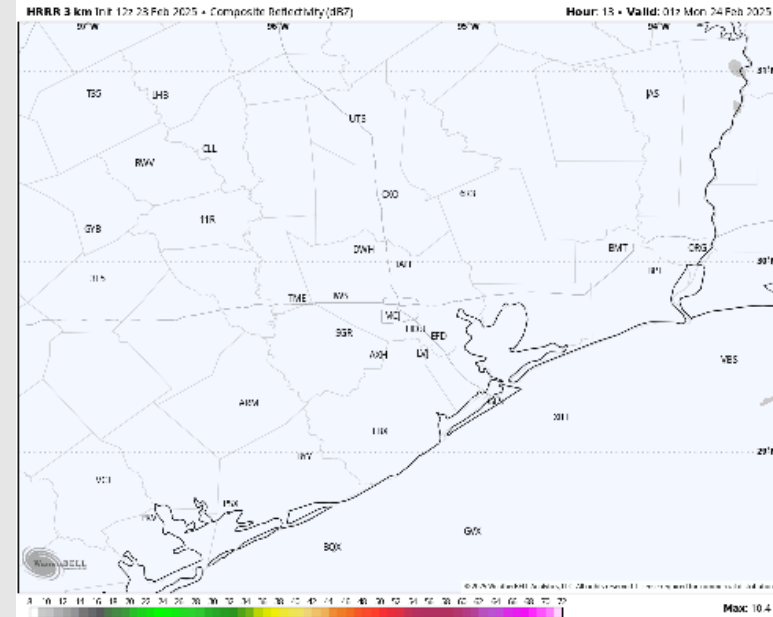
Precip: Favoring dry conditions for the remainder of the day.

Wind: Winds will be out of the NE throughout the rest of the day. **N of Morgan's Point:** Winds will be at 4 - 9 kts through the remainder of the PM. **S of Morgan's Point:** Winds will be at 9 - 14 kts for the rest of the day. **Gusts up to 15 kts will be possible for Stations S. of Morgan's Point through the rest of the day.**

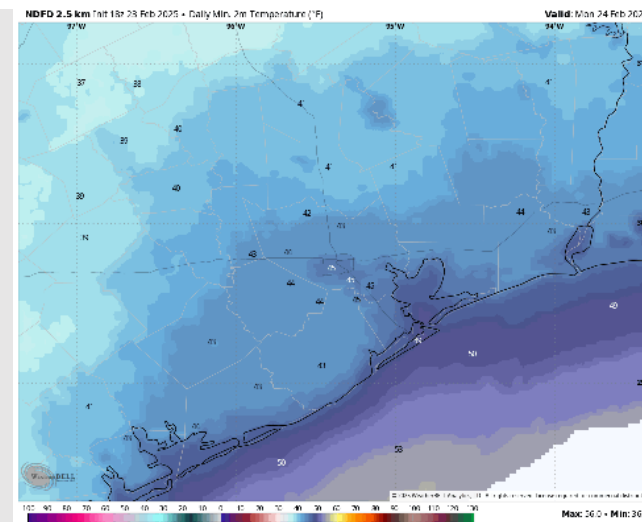
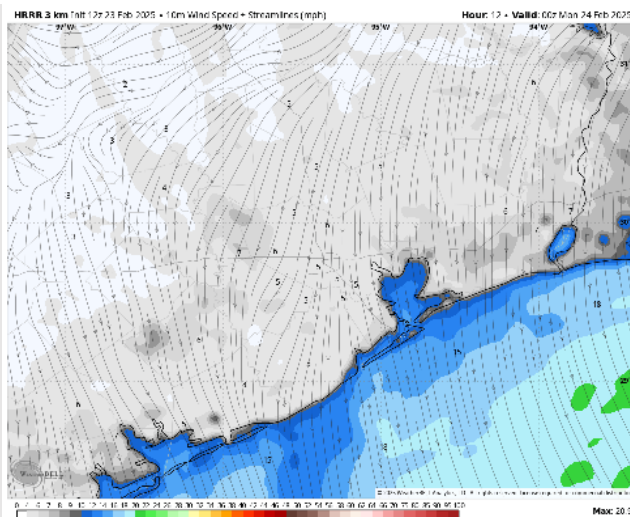
Low Temps: **N of Morgan's Point:** Mid 40s F. **S of Morgan's Point:** Mid to upper 40s F.

Visibility: No fog concerns for today, however, we are watching for non-sea fog to return MON AM. See visibility slide for more info!

Precip Image: 7 PM CT



Wind Speed
6 PM CT



Low Temps
MON AM

Houston Pilots: MON. 2/24/2025

Forecast Discussion

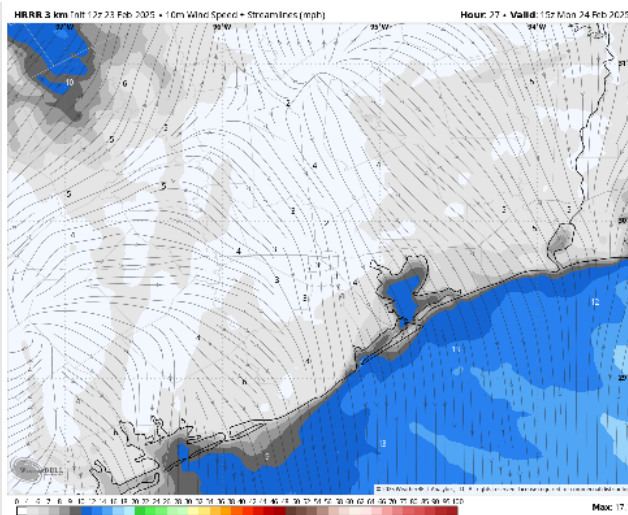
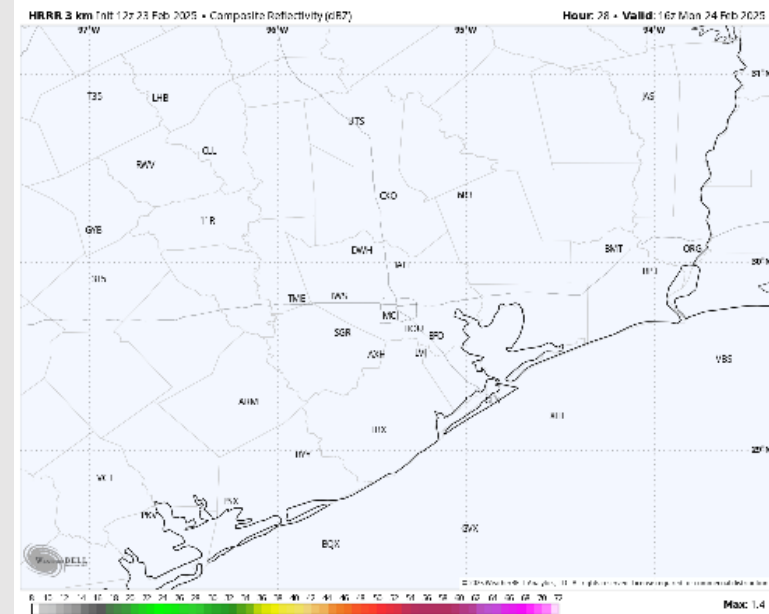
Precip: Favoring dry conditions for Monday.

Wind: Winds will be out of the N/NE through 6PM, becoming variable after that time. **N of Morgan's Point:** Winds will be at 2 - 7 kts throughout Monday. **S of Morgan's Point:** Winds will be 4 - 9 kts for the entire day.

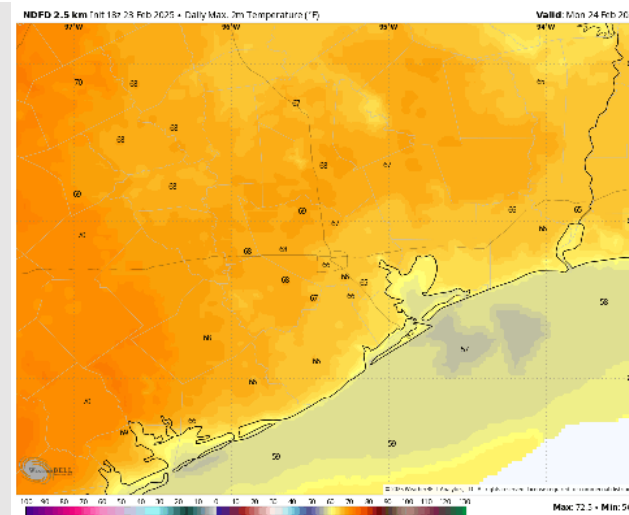
High Temps: **N of Morgan's Point:** Mid to upper 60s F. **S of Morgan's Point:** Low 60s F.

Visibility: Watching the potential for non-sea fog risks for Stations N. of Morgan's Point. Confidence is low.

Precip Image: 10 AM CT



Wind Speed:
9 AM CT



High Temps
Monday

Houston Pilots: TUE. 2/25/2025

Forecast Discussion

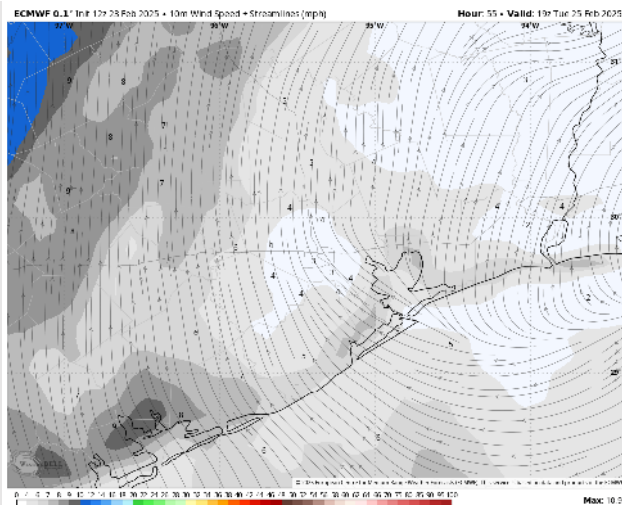
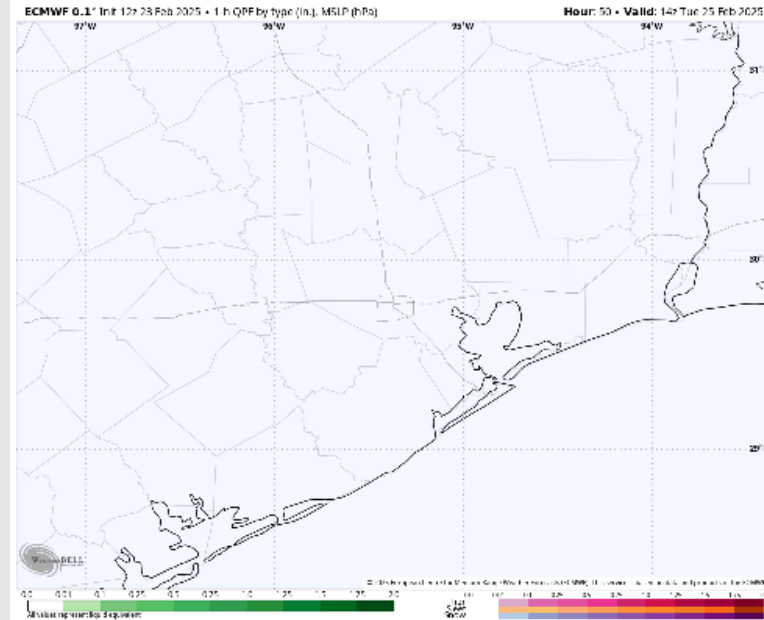
Precip: Favoring dry conditions for Tuesday.

Wind: Winds will be rather variable through 11AM, before settling out of the SE for the remainder of the day. **N of Morgan's Point:** Winds will be at 2 – 7 kts throughout the day. **S of Morgan's Point:** Winds will be at 3 - 8 kts for Tuesday.

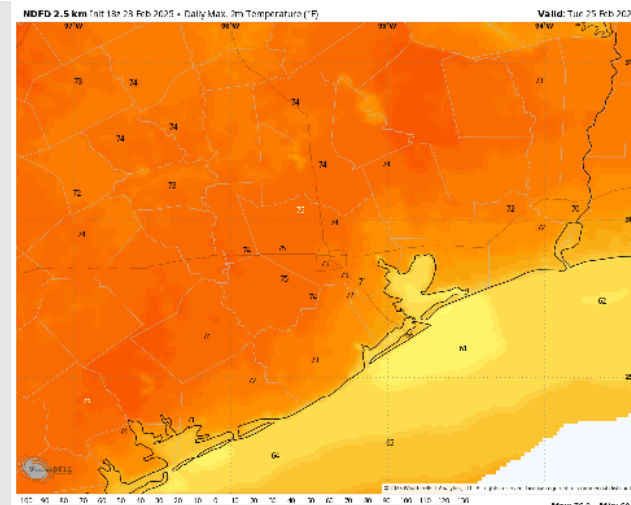
High Temps: **N of Morgan's Point:** Low 70s F. **S of Morgan's Point:** Mid 60s F.

Visibility: Watching for patchy sea-fog risks for all Stations TUE AM and TUE PM. Confidence on this threat is currently lower than normal.

Precip Image: 8 AM CT



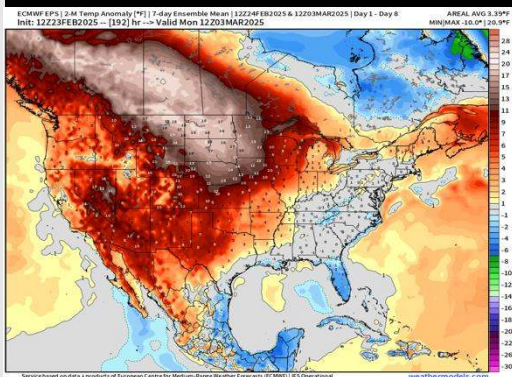
Wind Speed:
1 PM CT



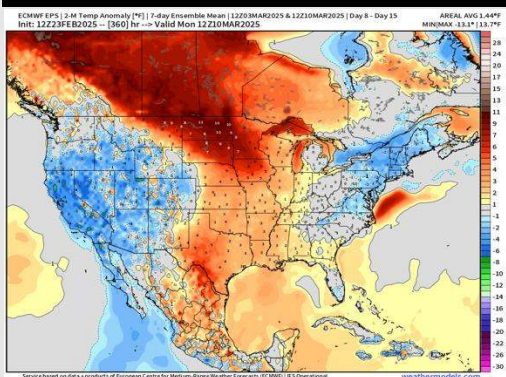
High Temps
Tuesday

Houston Pilots: 2/23/25

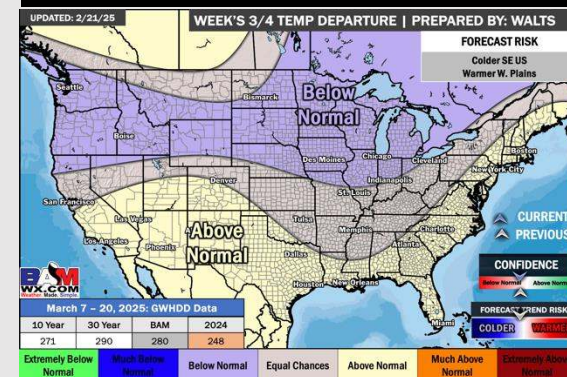
Next 7 Day Temperature Departure



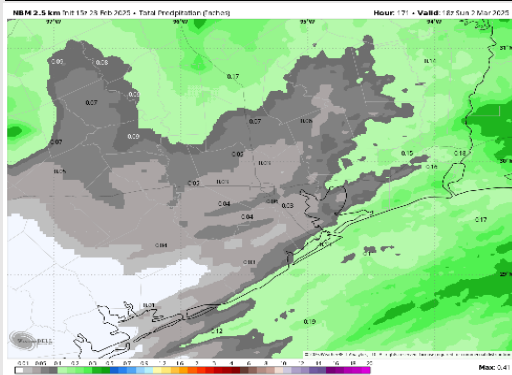
8-14 Day Temperature Departure



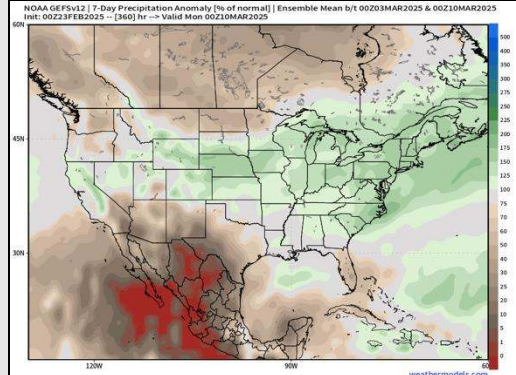
15-30 Day Temperature Departure



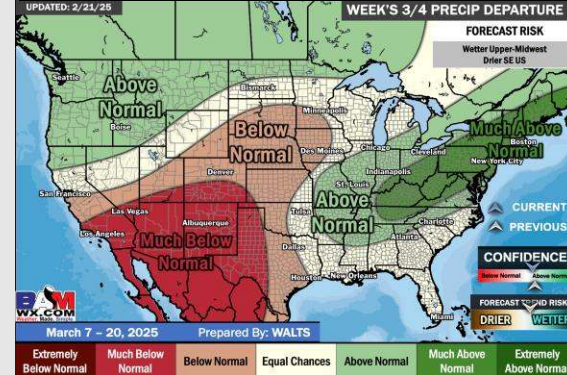
Next 7 Day Total Precipitation



8-14 Day % of Average Precip.



15-30 Day % of Average Precip.



- Temps are expected to be near normal for the week ahead. Favoring a drier week overall with rain chances returning next weekend.
- Above normal temps and near normal rainfall are expected for week 2.
- Above normal temperatures and below normal precipitation chances are expected for the weeks 3/4 timeframe.