

# Houston Pilots Forecast Package



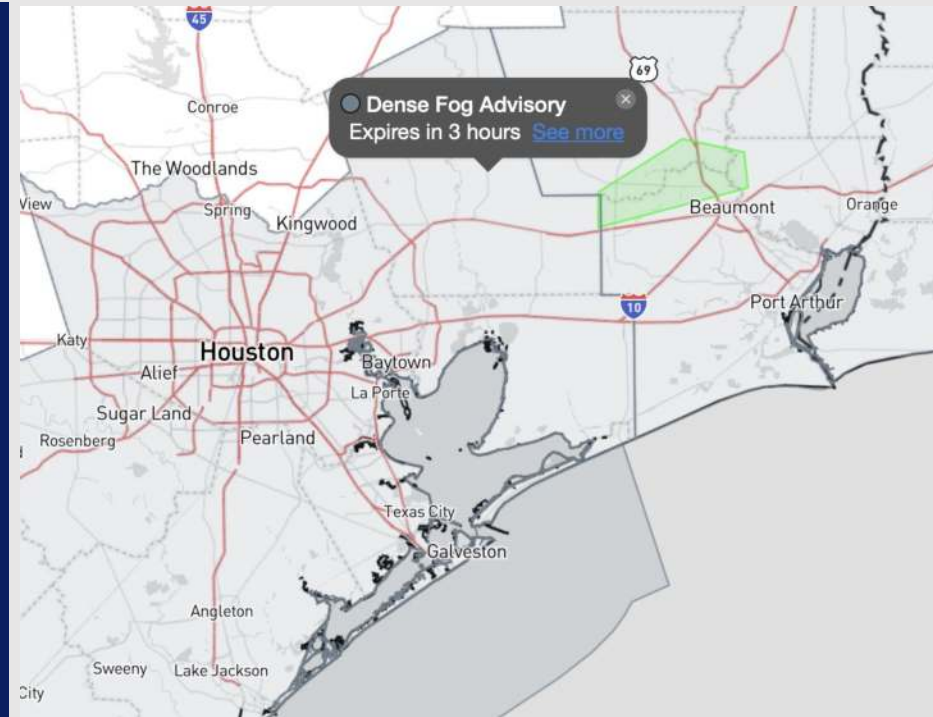
Updated: 5:40 AM CT

Monday, February 3, 2025

Forecaster: Alyssa Elliott

## Weather Headlines

- Favoring widespread, dense sea fog to continue today. Additional fog risks will continue daily over the next week. See visibility slides for more details.
- Winds will remain calm through the first half of the week.
- Expecting dry conditions through today, with isolated chances arriving Tuesday.



Current Radar: 5:40 AM CT

As always, please do not hesitate to reach out to us with any forecast questions at **(317)-560-8122**. Press **1** for forecast questions.

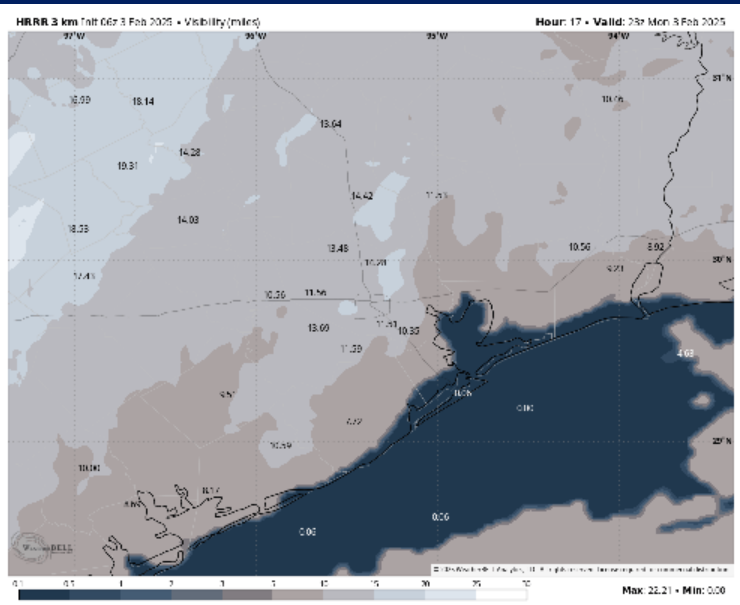
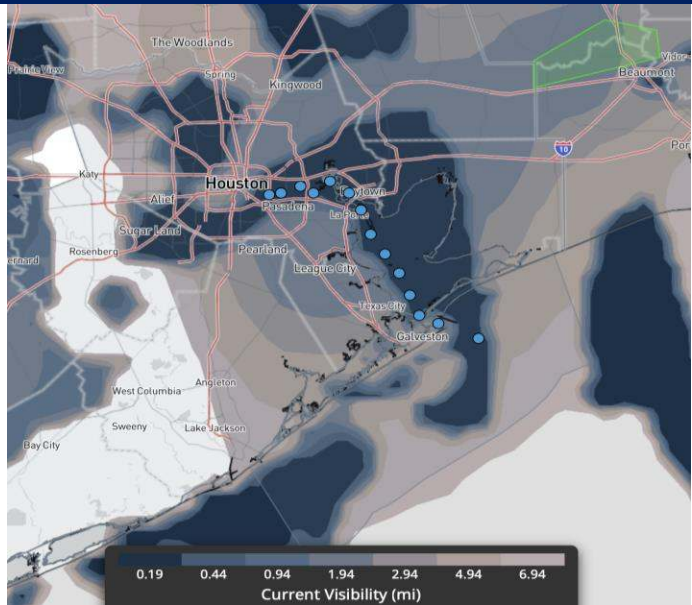
You can also access real-time forecast updates and 24/7 meteorological chat assistance on your **Clarity** app. Click [here](#) for login assistance.




# Houston Pilots Visibility Report



## CURRENT VISIBILITY (5 AM)      5 PM CST MON VISIBILITY



## Confidence



Expected dense sea fog to continue to impact all stations S of Morgan's Point throughout the day, reducing visibility to less than 1 mile with frequent instances of visibility dropping to less than 0.5 mile, especially at the Boarding Station.

A few pockets of dense fog are currently impacting stations N of Morgan's Point this AM. By 6-7 AM, this fog will push slightly N helping to keep visibility at 1 - 3 miles for most of the day.

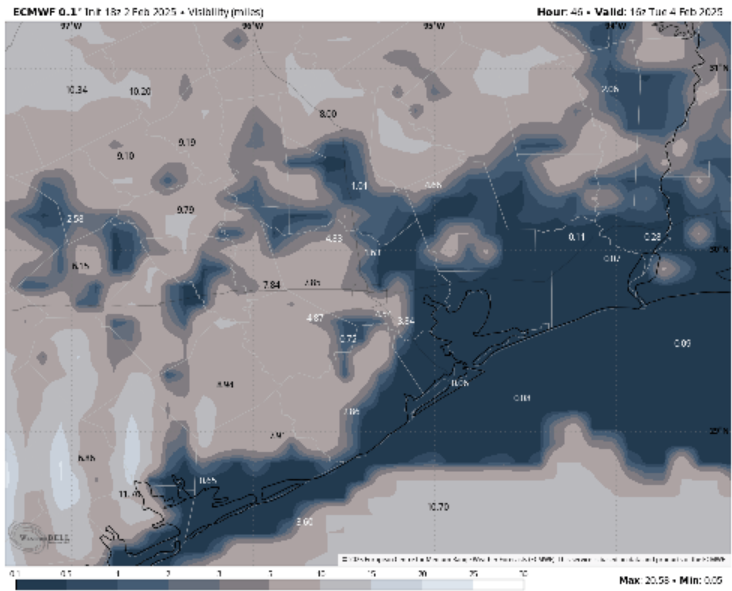
Dense fog in the Bay bleeds back N towards Houston Metro *once again* after 8 PM, impacting stations N of Morgan's Point.

TIMEFRAME DISCUSSED	THREAT
CURRENT - 12 AM TUE	MED - HIGH

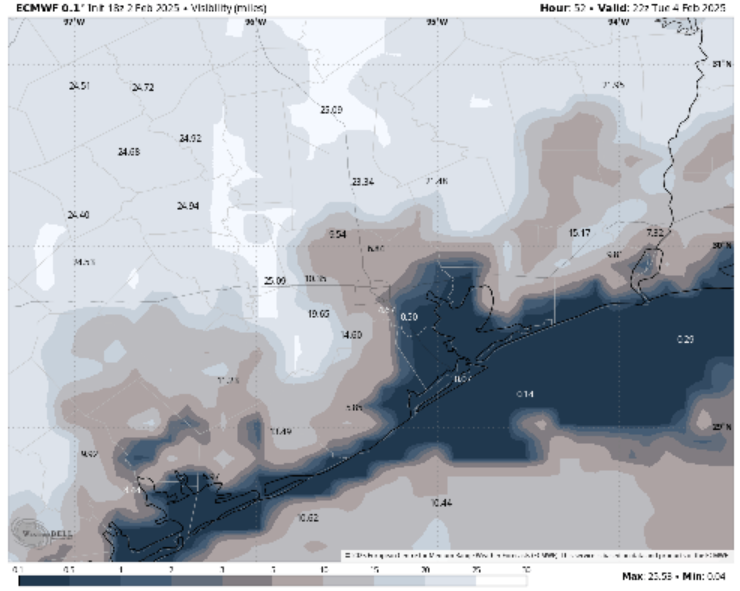
# Houston Pilots Visibility Report




## 10 AM CST TUE VISIBILITY



## 4 PM CST TUE VISIBILITY



## Confidence



Watching for a dense sea fog risks to continue into Tuesday, reducing visibility for Stations S. of Morgan's Point throughout the day.

Dense sea fog risks will likely come and go for Stations N of Morgan's Point, with risks favored prior to 10 AM and after 7 PM.

Expecting visibility to be reduced to <1 mile at all times for affected Stations.


TIMEFRAME DISCUSSED	THREAT
12 AM TUE - 12 AM WED	MED - HIGH

# Houston Pilots Extended Range Visibility Report




## Thursday 2/6/25

Watching for sea fog threats for all Stations throughout the day on Thursday.



## Saturday 2/8/25

Watching for sea fog threats for all Stations throughout the day on Saturday.



## Friday 2/7/25

Watching for sea fog threats for all Stations throughout the day on Friday.



Chance for Fog	
Thursday AM	Medium
Thursday PM	Medium
Friday AM	High
Friday PM	Medium
Saturday AM	High
Saturday PM	Medium

# Houston Pilots Visibility Chart (miles)



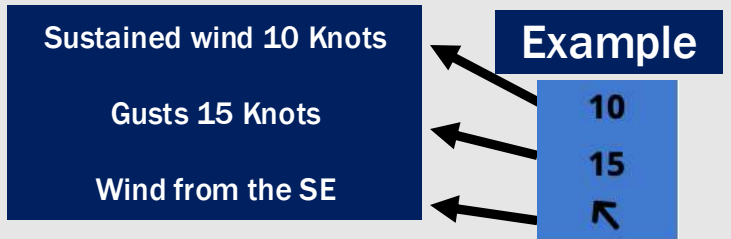
## Forecast Confidence



Visibility	Mon 7 am	Mon 8 am	Mon 9 am	Mon 10 am	Mon 11 am	Mon 12 pm	Mon 1 pm	Mon 2 pm	Mon 3 pm	Mon 4 pm	Mon 5 pm	Mon 6 pm	Mon 7 pm	Mon 8 pm	Mon 9 pm	Mon 10 pm	Mon 11 pm	Tue 12 am	Tue 1 am	Tue 2 am	Tue 3 am	Tue 4 am	Tue 5 am	Tue 6 am	
Houston Pilots N - 610 Bridge	0.8	3.9	3.9	6.9	10	10	10	10	10	10	10	10	10	10	10	10	10	6.9	6.9	4.9	3.9	0.7	0.5	0.5	0.2
Houston Pilots M - Kinder 1	4.9	3.9	4.9	6.9	10	10	10	10	10	10	10	10	10	10	10	10	10	6.9	6.9	4.9	3.9	0.7	0.5	0.5	0.2
Houston Pilots L - Greens Bayou	3.9	3.9	4.9	8	10	10	10	10	10	10	10	10	10	10	10	10	10	6.9	6.9	4.9	3.9	0.7	0.5	0.5	0.5
Houston Pilots K - Shell Crude	4.9	4.9	4.9	8	10	10	10	10	10	10	10	10	10	10	10	10	10	6.9	6.9	4.9	3.9	0.7	0.5	0.5	0.5
Houston Pilots J - Lynchburg Ferries	3.9	3.9	3.9	6.9	10	10	10	10	10	10	10	10	10	10	10	10	9	6.9	6.9	4.9	3.9	0.7	0.5	0.5	0.2
Houston Pilots I - Exxon 3	1.1	4.9	4.9	8	10	10	10	10	10	10	10	10	10	10	10	10	10	6.9	6.9	4.9	3.9	0.7	0.5	0.5	0.5
Houston Pilots H - Morgans Point	0.5	3.9	4.9	6.9	10	10	10	10	10	10	10	10	8	8	6.9	4.9	0.5	0.5	0.2	0.2	0.2	0.2	0.2	0.2	0.2
Houston Pilots G - 75/76	0.3	0.2	0.2	0.2	0.2	0.5	10	4.9	0.5	0.7	0.5	1.1	1.1	0.5	0.5	0.2	0.2	0.2	0.2	0.2	0.2	0.2	0.2	5	2
Houston Pilots F - 63/64	0.3	0.2	0.2	0.2	0.2	0.5	0.8	6.9	0.5	0.7	0.5	1.1	1.1	0.5	0.5	0.2	0.2	0.2	0.2	0.2	0.2	0.2	0.2	4	1.6
Houston Pilots E - 51/52	0.3	0.2	0.2	5.9	8	10	3.9	6.9	0.5	0.5	0.5	1.1	1.1	0.5	0.5	0.2	0.2	0.2	0.2	0.2	0.2	0.2	2	2	
Houston Pilots D - 37/38	0.3	0.2	0.2	5.9	8	10	6.9	6.9	0.5	0.5	0.5	1.1	1.1	0.5	0.5	0.2	0.2	0.2	0.2	0.2	0.2	0.2	2	2	
Houston Pilots C - 25/26	0.3	0.2	2.5	5.9	8	10	7.9	6.9	0.5	0.5	0.5	1.1	0.5	0.5	0.5	0.2	0.2	0.2	0.2	0.2	0.2	0.2	1.6	1.6	
Houston Pilots B - 11/12	0.3	0.2	0.2	5.9	8	10	2	1.1	0.5	0.5	0.5	1.1	0.5	0.5	0.5	0.2	0.2	0.2	0.2	0.2	0.2	0.2	0.2	0.2	
Houston Pilots A - 1 & 2 Bravo	0.3	0.2	0.2	4.9	5.9	2.9	0.3	0.5	0.5	0.2	0.5	0.5	0.5	0.2	0.5	0.2	0.2	0.2	0.2	0.2	0.2	0.2	0.2	0.2	

**NOTE: This is automated data that may/may not agree with the official BAM thinking that's found on the daily slides or special visibility report slides. This data should be used as a guide only**

# Houston Pilots Wind Chart



Wind	Mon 7 am	Mon 8 am	Mon 9 am	Mon 10 am	Mon 11 am	Mon 12 pm	Mon 1 pm	Mon 2 pm	Mon 3 pm	Mon 4 pm	Mon 5 pm	Mon 6 pm	Mon 7 pm	Mon 8 pm	Mon 9 pm	Mon 10 pm	Mon 11 pm	Tue 12 am	Tue 1 am	Tue 2 am	Tue 3 am	Tue 4 am	Tue 5 am	Tue 6 am
Houston Pilots N - 610 Bridge	3 8 ↑	3 9 ↑	5 9 ↑	5 12 ↑	6 13 ↑	8 15 ↑	8 17 ↑	8 17 ↑	8 18 ↑	8 17 ↑	9 18 ↑	8 17 ↑	8 17 ↑	8 16 ↑	7 15 ↑	7 14 ↑	6 14 ↑	6 13 ↑	6 12 ↑	5 12 ↑	5 10 ↑	3 9 ↑	3 8 ↑	3 7 ↑
Houston Pilots M - Kinder 1	3 8 ↑	3 8 ↑	3 9 ↑	5 10 ↑	6 13 ↑	8 15 ↑	8 17 ↑	8 17 ↑	8 18 ↑	9 17 ↑	9 17 ↑	8 17 ↑	8 17 ↑	8 16 ↑	7 15 ↑	7 14 ↑	6 14 ↑	6 13 ↑	6 12 ↑	5 12 ↑	5 10 ↑	3 9 ↑	3 8 ↑	3 7 ↑
Houston Pilots L - Greens Bayou	3 8 ↑	3 8 ↑	3 9 ↑	5 10 ↑	6 13 ↑	7 15 ↑	8 16 ↑	8 16 ↑	8 17 ↑	9 17 ↑	9 17 ↑	8 17 ↑	8 17 ↑	8 15 ↑	7 15 ↑	7 14 ↑	6 13 ↑	6 13 ↑	6 12 ↑	5 10 ↑	5 9 ↑	3 9 ↑	3 8 ↑	3 7 ↑
Houston Pilots K - Shell Crude	3 7 ↑	3 8 ↑	3 9 ↑	5 10 ↑	6 12 ↑	7 15 ↑	8 16 ↑	8 16 ↑	8 17 ↑	9 17 ↑	9 17 ↑	9 17 ↑	8 17 ↑	8 15 ↑	7 14 ↑	6 14 ↑	6 13 ↑	6 12 ↑	6 12 ↑	5 10 ↑	5 9 ↑	3 9 ↑	3 8 ↑	3 7 ↑
Houston Pilots J - Lynchburg Ferries	3 7 ↑	3 8 ↑	3 8 ↑	5 9 ↑	6 12 ↑	7 14 ↑	8 15 ↑	8 16 ↑	8 17 ↑	9 17 ↑	9 17 ↑	9 17 ↑	8 17 ↑	8 15 ↑	7 14 ↑	6 13 ↑	6 12 ↑	6 12 ↑	5 10 ↑	5 9 ↑	3 9 ↑	3 8 ↑	3 7 ↑	3 7 ↑
Houston Pilots I - Exxon 3	6 8 ↑	6 8 ↑	6 9 ↑	6 10 ↑	7 12 ↑	8 14 ↑	8 15 ↑	9 16 ↑	9 17 ↑	10 17 ↑	10 17 ↑	12 17 ↑	12 17 ↑	10 16 ↑	10 15 ↑	9 14 ↑	8 13 ↑	8 13 ↑	8 12 ↑	7 10 ↑	6 9 ↑	6 8 ↑	6 7 ↑	5 7 ↑
Houston Pilots H - Morgans Point	6 8 ↑	6 8 ↑	6 9 ↑	6 10 ↑	6 12 ↑	8 13 ↑	8 15 ↑	8 15 ↑	9 17 ↑	10 17 ↑	10 17 ↑	10 17 ↑	12 17 ↑	10 15 ↑	9 14 ↑	8 13 ↑	8 13 ↑	8 12 ↑	7 10 ↑	6 9 ↑	6 8 ↑	6 7 ↑	6 7 ↑	5 7 ↑
Houston Pilots G - 75/76	6 8 ↑	6 9 ↑	6 9 ↑	7 10 ↑	7 12 ↑	8 14 ↑	8 15 ↑	9 16 ↑	10 17 ↑	10 17 ↑	12 18 ↑	12 17 ↑	13 17 ↑	10 16 ↑	10 15 ↑	10 14 ↑	9 13 ↑	8 13 ↑	8 12 ↑	8 10 ↑	8 9 ↑	7 8 ↑	7 7 ↑	6 7 ↑
Houston Pilots F - 63/64	6 9 ↑	6 9 ↑	6 10 ↑	7 10 ↑	7 12 ↑	8 14 ↑	8 15 ↑	8 15 ↑	9 17 ↑	10 17 ↑	10 17 ↑	12 17 ↑	12 17 ↑	10 15 ↑	10 14 ↑	9 14 ↑	8 13 ↑	8 12 ↑	8 12 ↑	7 10 ↑	7 9 ↑	6 8 ↑	6 7 ↑	6 7 ↑
Houston Pilots E - 51/52	6 9 ↑	6 9 ↑	7 10 ↑	7 10 ↑	7 12 ↑	8 13 ↑	8 14 ↑	8 15 ↑	8 16 ↑	9 16 ↑	10 15 ↑	10 15 ↑	10 15 ↑	10 14 ↑	9 13 ↑	8 13 ↑	8 12 ↑	8 12 ↑	8 12 ↑	7 10 ↑	7 9 ↑	6 8 ↑	6 7 ↑	6 7 ↑
Houston Pilots D - 37/38	7 9 ↑	6 9 ↑	7 10 ↑	7 10 ↑	7 12 ↑	8 13 ↑	8 14 ↑	8 15 ↑	8 15 ↑	9 15 ↑	9 15 ↑	9 15 ↑	10 14 ↑	9 13 ↑	8 13 ↑	8 13 ↑	8 12 ↑	8 12 ↑	8 12 ↑	7 10 ↑	6 9 ↑	6 8 ↑	6 7 ↑	6 7 ↑
Houston Pilots C - 25/26	7 10 ↑	6 10 ↑	7 10 ↑	7 10 ↑	7 12 ↑	7 13 ↑	8 13 ↑	8 14 ↑	8 14 ↑	9 15 ↑	9 15 ↑	9 15 ↑	9 14 ↑	8 13 ↑	8 13 ↑	8 12 ↑	8 12 ↑	8 12 ↑	8 12 ↑	7 10 ↑	6 9 ↑	6 8 ↑	6 7 ↑	6 7 ↑
Houston Pilots B - 11/12	6 10 ↑	6 10 ↑	6 10 ↑	7 10 ↑	7 10 ↑	7 12 ↑	8 13 ↑	8 13 ↑	8 13 ↑	8 14 ↑	8 14 ↑	8 14 ↑	8 13 ↑	8 13 ↑	8 13 ↑	8 12 ↑	8 12 ↑	7 12 ↑	7 12 ↑	7 10 ↑	6 9 ↑	6 8 ↑	6 7 ↑	5 8 ↑
Houston Pilots A - 1 & 2 Bravo	8 13 ↑	8 13 ↑	8 12 ↑	8 12 ↑	8 12 ↑	8 12 ↑	8 13 ↑	7 13 ↑	7 12 ↑	7 13 ↑	8 14 ↑	8 14 ↑	8 14 ↑	9 13 ↑	9 13 ↑	9 13 ↑	9 13 ↑	8 13 ↑	8 13 ↑	8 13 ↑	8 12 ↑	8 12 ↑	7 10 ↑	7 9 ↑

**NOTE: This is automated data that may/may not agree with the official BAM thinking that's found on the daily slides. This data should be used as a guide only.**

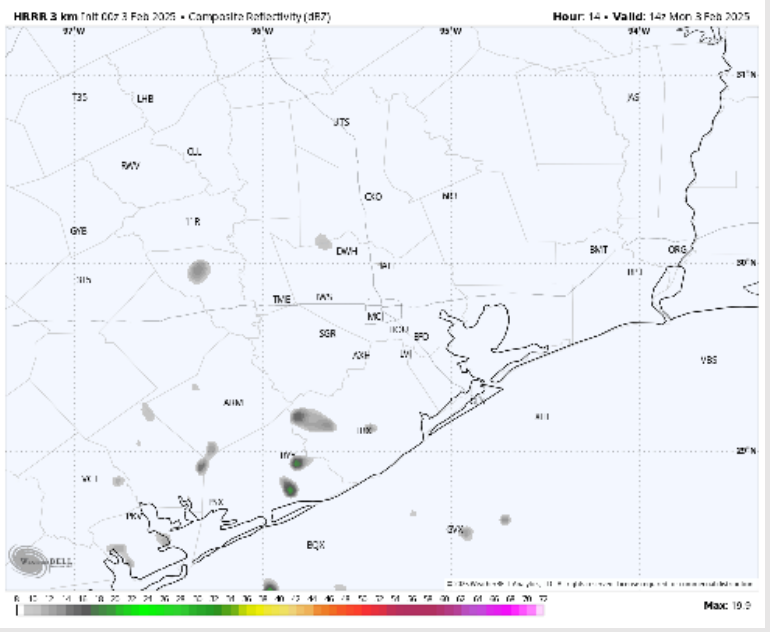
# Houston Pilots: MON. 2/3/2025



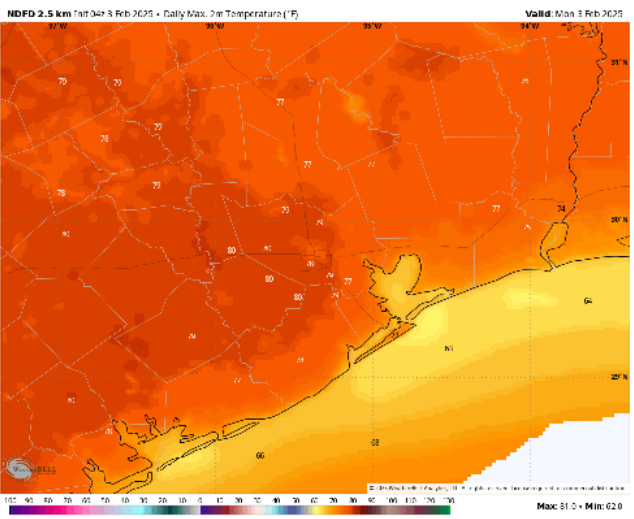
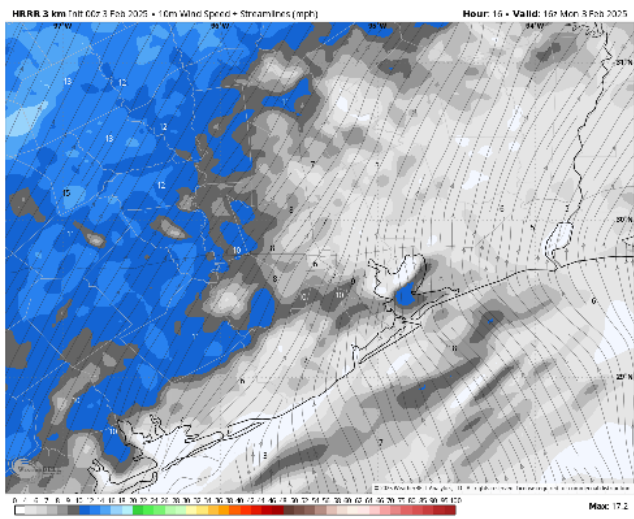
## Forecast Discussion

- Precip:** Favoring dry conditions for today.
- Wind:** Winds will be generally out of the S throughout the day. **N of Morgan's Point:** Winds will be at 3 – 8 kts throughout the day. **S of Morgan's Point:** Winds will be at 4 - 9 kts through the day, slightly increasing to 8 – 13 kts from 3PM – 9PM.
- High Temps:** **N of Morgan's Point:** Near 80 F. **S of Morgan's Point:** Mid to upper 60s F.
- Visibility:** Monitoring the sea fog risk for Stations S. of Morgan's Point this AM, with the best risk for all Stations being this PM. See Visibility Slide for more details!

## Precip Image: 8 AM CT



Wind Speed:  
10 AM CT



High Temps  
Today

# Houston Pilots: TUE. 2/4/2025



## Forecast Discussion

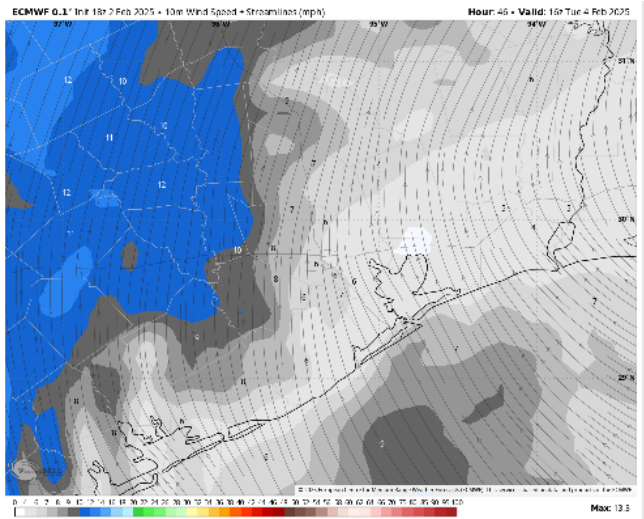
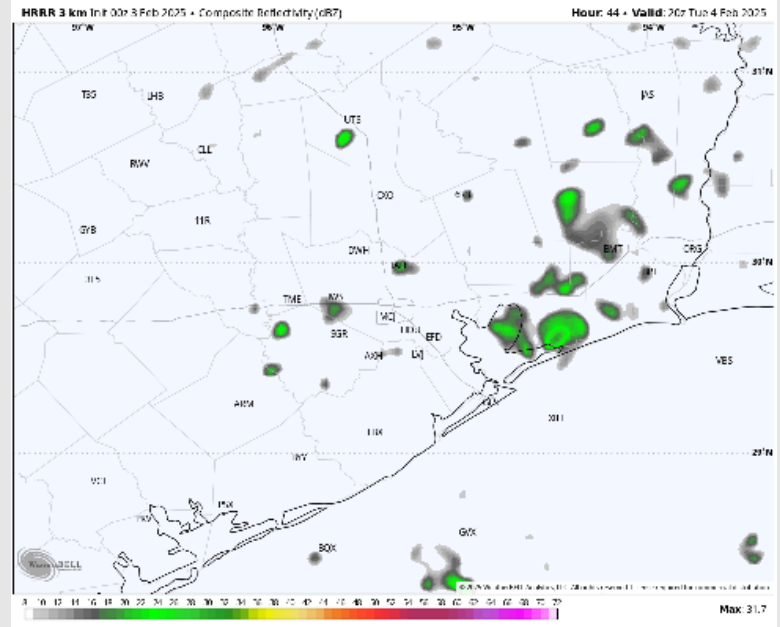
**Precip:** Very isolated light showers in play for Stations N of Morgan's Point between 12 – 5 PM.

**Wind:** Winds will be out of the S/SE throughout the day Tuesday.  
**N of Morgan's Point:** Winds will be 2 – 7 kts for Tuesday.  
**S of Morgan's Point:** Winds will be at 4 – 9 kts for Tuesday.

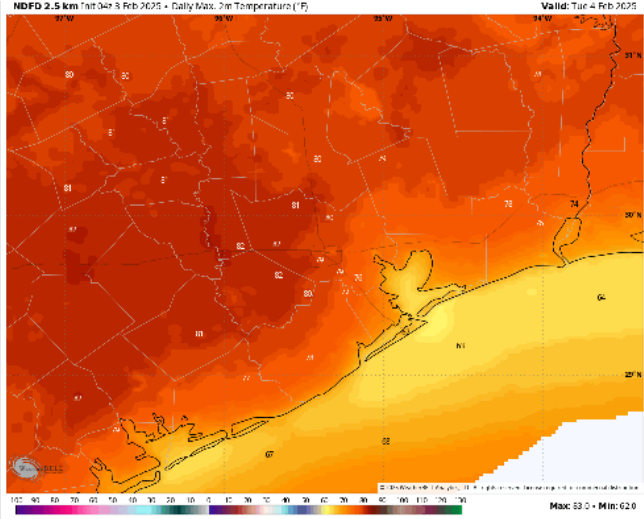
**High Temps:** **N of Morgan's Point:** Upper 70s to lower 80s F. **S of Morgan's Point:** Upper 60s F

**Visibility:** Monitoring the potential for sea fog for all Stations Tuesday, with the best risk being TUE PM for Stations N. of Morgan's Point.

## Precip Image: 2 PM CT



Wind Speed  
10 AM CT



High Temps  
Tuesday



## Forecast Discussion

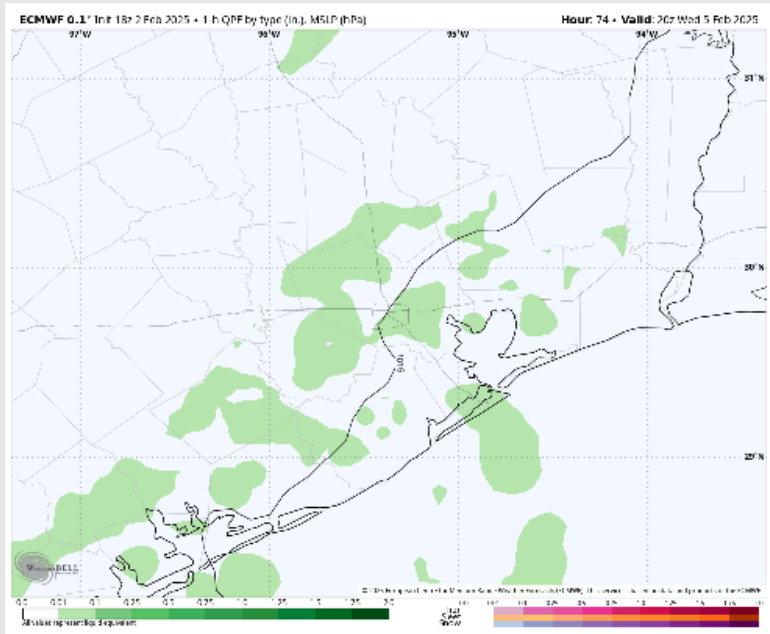
**Precip:** Hit/miss showers in play for Stations N of Morgan's Point between 12 – 7 PM.

**Wind:** Winds will be out of the S/SE throughout the day Wednesday. **N of Morgan's Point:** Winds will be at 4 – 9 kts throughout the day. **S of Morgan's Point:** Winds will be at 6 – 11 kts for Wednesday.

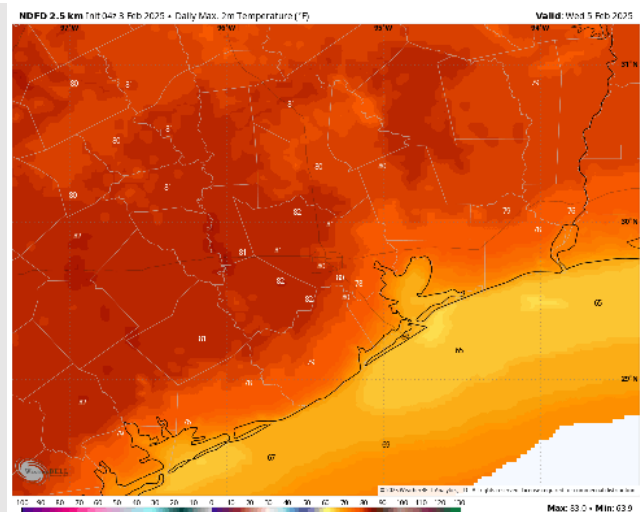
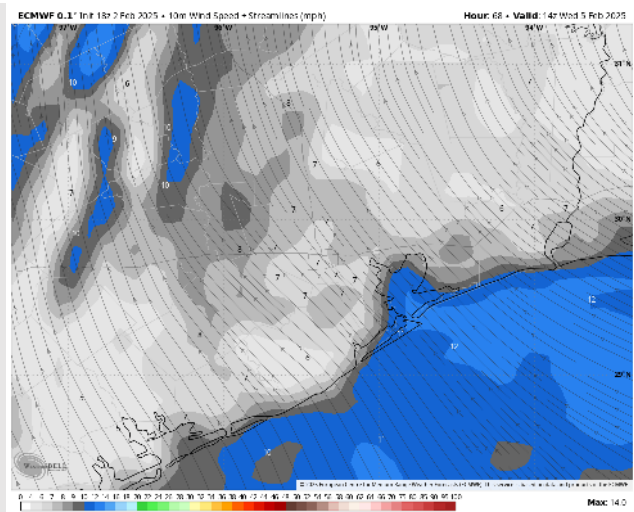
**High Temps:** **N of Morgan's Point:** Low 80s F. **S of Morgan's Point:** Upper 60s F.

**Visibility:** Watching for sea fog threats for all stations WED AM, with risk continuing into WED PM for Stations S. of Morgan's Point.

## Precip Image: 2 PM CT



Wind Speed:  
8 AM CT

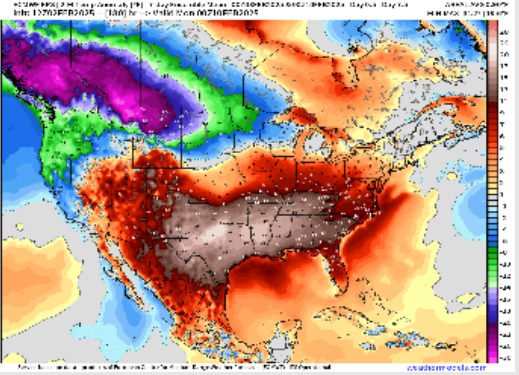


High Temps  
Wednesday

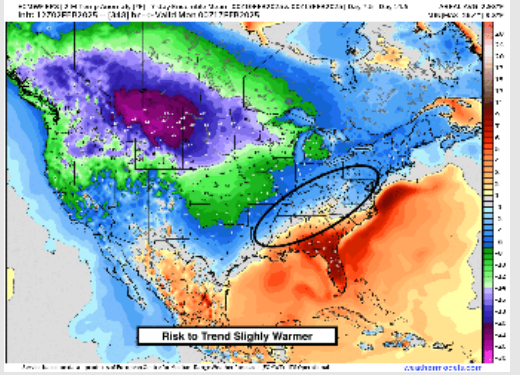
# Houston Pilots: 2/3/25



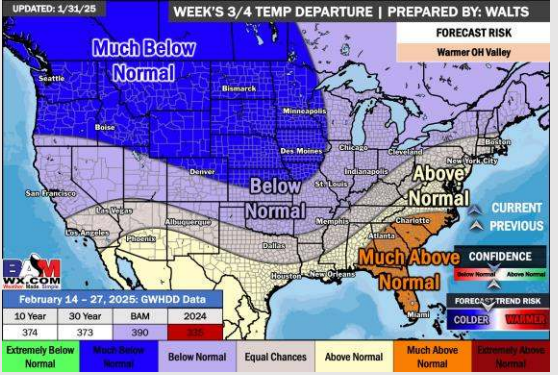
**Next 7 Day Temperature Departure**



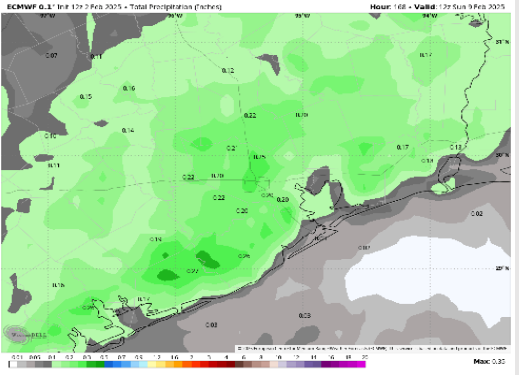
**8-14 Day Temperature Departure**



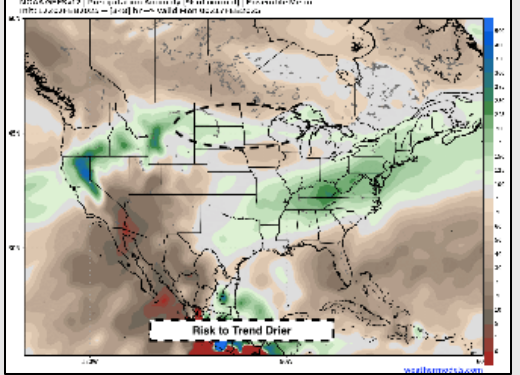
**15-30 Day Temperature Departure**



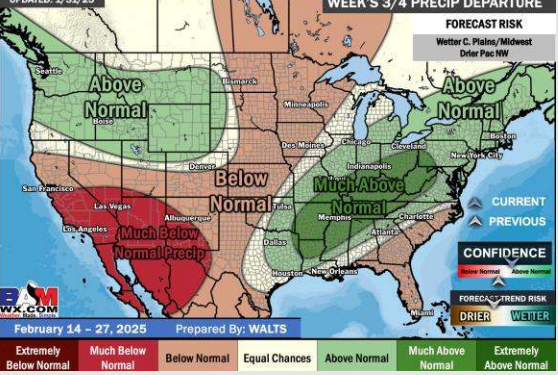
**Next 7 Day Total Precipitation**



**8-14 Day % of Average Precip.**



**15-30 Day % of Average Precip.**



- Temps are expected to be above normal for the week ahead. Scattered rain chances beyond TUE are favored through the week.
- Above normal temp and near normal rainfall are expected for week 2.
- Above normal temperatures and near normal precipitation chances are expected for the weeks 3/4 timeframe.