

Houston Pilots Forecast Package



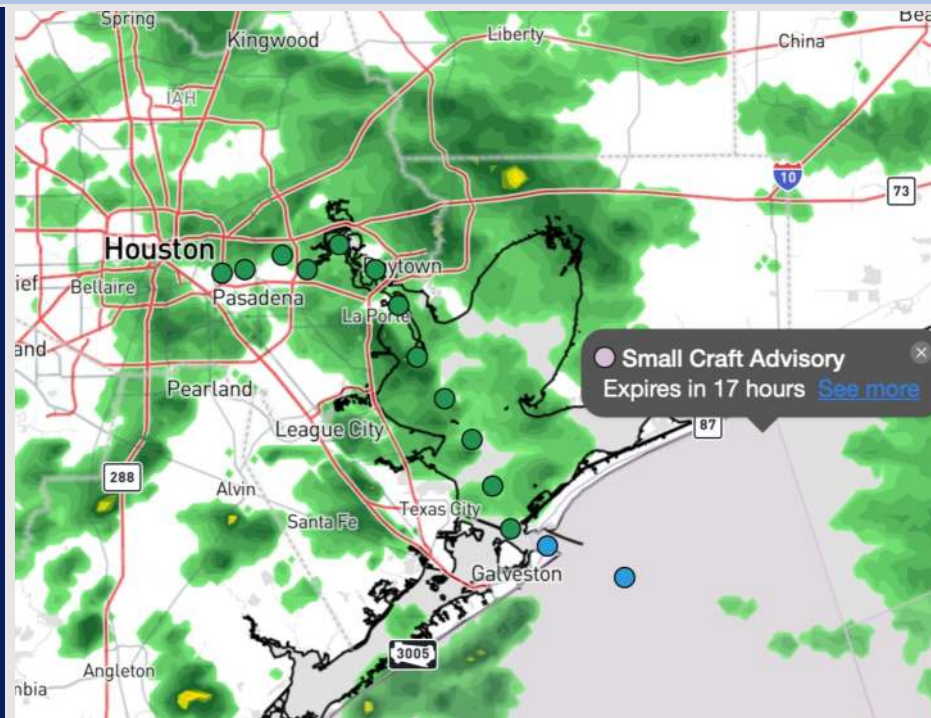
Updated: 10:00 PM CT

Saturday, February 22, 2025

Forecaster: Tyler Riggles

Weather Headlines

- Gusts of at least 20 kts will be possible for Stations S of Morgan's Point throughout the day. Calm winds follow to start the week
- Scattered rain chances in play through the morning, followed by dry conditions over the next 2 days.
- Watching for fog chances to return MON AM. **Check Visibility Slide for more info!**



Current Radar: 9:50 PM CT

As always, please do not hesitate to reach out to us with any forecast questions at **(317)-560-8122**. Press 1 for forecast questions.

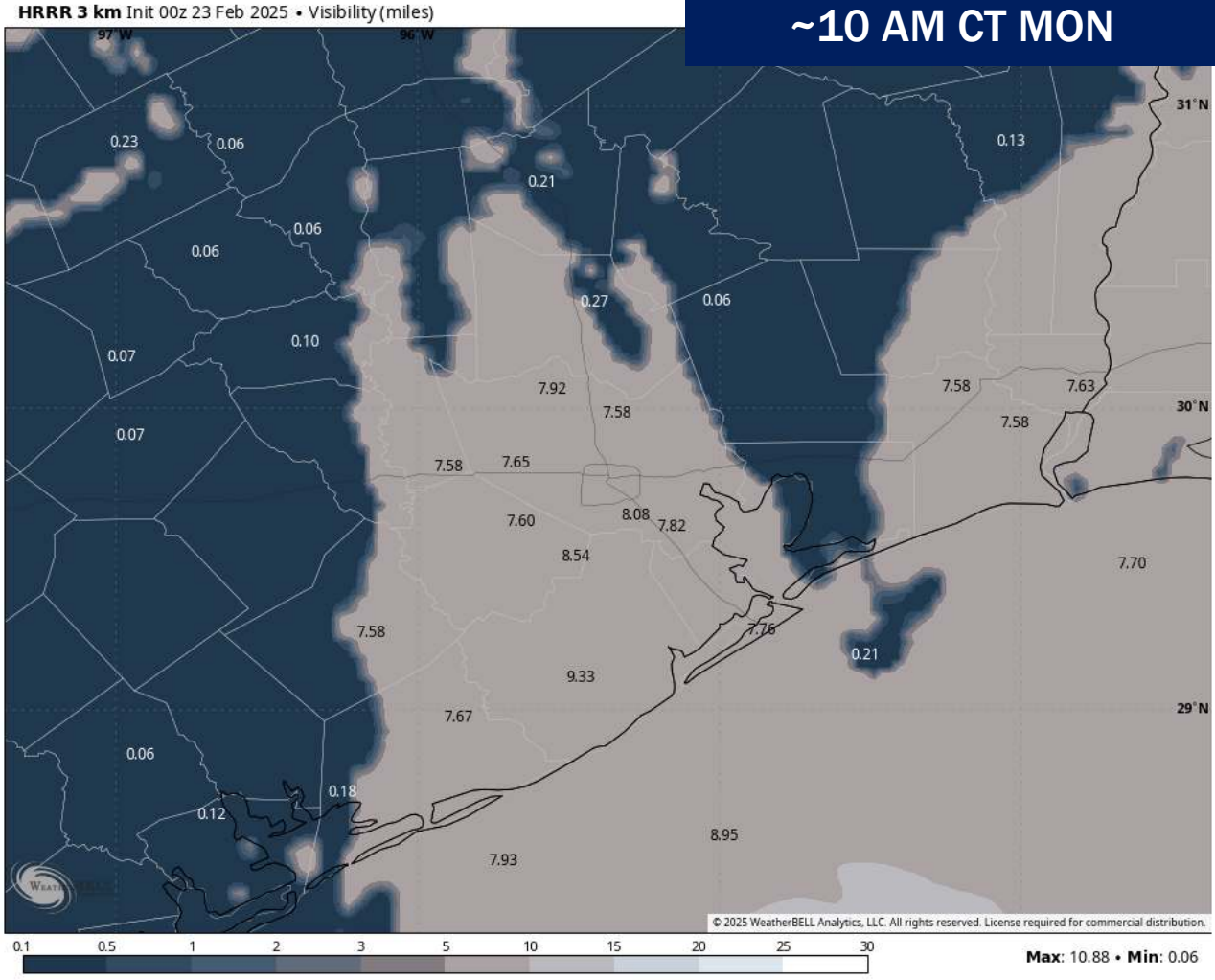
You can also access real-time forecast updates and 24/7 meteorological chat assistance on your **Clarity** app. Click [here](#) for login assistance.



Houston Pilots Visibility Report



TIMEFRAME DISCUSSED	THREAT
6 AM - 11 AM MON	Low



Watching for a low-end risk for patchy non-sea fog, which can reduce visibility for **Stations N of Morgan's Point** to less than 2 miles from 6AM - 11AM MON.

Better dense fog risks likely remain to the N and E of Stations.

Confidence is low at this time.

Houston Pilots Extended Range Visibility Report



Wednesday 2/26/25

Watching for patchy sea fog risks to linger into WED AM for Stations N of Morgan's Point. Confidence is low at this time.



Thursday 2/27/25

Watching for additional patchy sea fog risks THU AM for Stations N of Morgan's Point before a front passes. Confidence remains low.



Friday 2/28/25

No fog concerns for Friday



Chance for Fog

Wednesday AM	Low-End
Wednesday PM	Unlikely
Thursday AM	Low-End
Thursday PM	Unlikely
Friday AM	Unlikely
Friday PM	Unlikely

Houston Pilots Visibility Chart (miles)



Forecast Confidence



Visibility	Sat 11 pm	Sun 12 am	Sun 1 am	Sun 2 am	Sun 3 am	Sun 4 am	Sun 5 am	Sun 6 am	Sun 7 am	Sun 8 am	Sun 9 am	Sun 10 am	Sun 11 am	Sun 12 pm	Sun 1 pm	Sun 2 pm	Sun 3 pm	Sun 4 pm	Sun 5 pm	Sun 6 pm	Sun 7 pm	Sun 8 pm	Sun 9 pm	Sun 10 pm
Houston Pilots N - 610 Bridge	2.9	2.9	2.9	2.9	2.9	2.9	2.9	3.9	2.9	2.9	2.5	2.5	2.9	3.9	6.9	6.9	6.9	8	6.9	5.9	4.9	5.9	5.9	6.9
Houston Pilots M - Kinder 1	2.9	2.9	2.9	2.9	2.9	2.9	2.9	3.9	2.9	2.9	2.5	2.5	2.9	3.9	5.9	6.9	6.9	8	6.9	5.9	4.9	5.9	5.9	6.9
Houston Pilots L - Greens Bayou	2.9	2.9	2.9	2.9	2.9	2.9	2.9	3.9	2.9	2.9	2.5	2.5	2.9	3.9	5.9	5.9	6.9	6.9	5.9	4.9	4.9	4.9	4.9	6.9
Houston Pilots K - Shell Crude	2.9	2.9	2.9	2.9	2.9	2.9	2.9	3.9	2.9	2.9	2.5	2.5	2.9	3.9	5.9	5.9	6.9	6.9	5.9	4.9	4.9	4.9	4.9	6.9
Houston Pilots J - Lynchburg Ferries	2.9	2.9	2.9	2.9	2.9	2.9	2.9	3.9	2.9	2.9	2.5	2.5	2.9	3.9	5.9	5.9	6.9	6.9	5.9	4.9	4.9	4.9	4.9	6.9
Houston Pilots I - Exxon 3	2.9	2.9	2.9	2.9	2.9	2.9	2.9	3.9	2.9	2.9	2.5	2.5	2.9	3.9	5.9	5.9	6.9	6.9	5.9	4.9	4.9	4.9	4.9	5.9
Houston Pilots H - Morgans Point	2.9	2.9	2.9	2.9	2.9	2.9	2.9	3.9	2.9	2.9	2.5	2.5	2.9	3.9	5.9	5.9	6.9	6.9	4.9	4.9	4.9	4.9	4.9	5.9
Houston Pilots G - 75/76	2.9	2.9	2.9	2.9	2.9	2.9	2.9	3.9	2.9	2.9	2.5	2.5	2.9	2.9	3.9	3.9	2.9	4.9	3.9	2.9	2.9	2.9	2.9	9
Houston Pilots F - 63/64	2.9	2.9	2.9	2.9	2.9	2.9	2.9	3.9	2.9	2.9	2.5	2.5	2.9	2.9	3.9	3.9	2.9	4.9	3.9	2.9	2.9	2.9	2.9	9
Houston Pilots E - 51/52	3.9	2.9	3.9	3.9	3.9	3.9	2.9	3.9	3.9	2.9	2.9	2.5	2.9	3.9	3.9	3.9	3.9	4.9	3.9	3.9	2.9	3.9	3.9	9
Houston Pilots D - 37/38	3.9	2.9	3.9	3.9	3.9	3.9	3.9	4.9	3.9	2.9	2.9	2.5	2.9	3.9	3.9	3.9	3.9	4.9	3.9	3.9	2.9	3.9	3.9	9
Houston Pilots C - 25/26	3.9	3.9	3.9	3.9	3.9	3.9	3.9	4.9	3.9	3.9	2.9	2.9	3.9	3.9	3.9	4.9	3.9	4.9	3.9	3.9	3.9	3.9	4.9	9
Houston Pilots B - 11/12	3.9	3.9	3.9	3.9	3.9	3.9	3.9	4.9	3.9	3.9	2.9	2.9	3.9	3.9	3.9	4.9	3.9	4.9	4.9	4.9	3.9	4.9	4.9	9
Houston Pilots A - 1 & 2 Bravo	3.9	3.9	3.9	3.9	3.9	3.9	3.9	2.5	3.9	3.9	3.9	2.9	3.9	3.9	3.9	3.9	4.9	4.9	4.9	3.9	3.9	4.9	4.9	9

NOTE: This is automated data that may/may not agree with the official BAM thinking that's found on the daily slides or special visibility report slides. This data should be used as a guide only

Houston Pilots Wind Chart

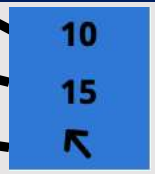


Forecast Confidence



Sustained wind 10 Knots
Gusts 15 Knots
Wind from the SE

Example



Wind	Sat 11 pm	Sun 12 am	Sun 1 am	Sun 2 am	Sun 3 am	Sun 4 am	Sun 5 am	Sun 6 am	Sun 7 am	Sun 8 am	Sun 9 am	Sun 10 am	Sun 11 am	Sun 12 pm	Sun 1 pm	Sun 2 pm	Sun 3 pm	Sun 4 pm	Sun 5 pm	Sun 6 pm	Sun 7 pm	Sun 8 pm	Sun 9 pm	Sun 10 pm
Houston Pilots N - 610 Bridge	8 15 ↙	7 15 ↙	7 14 ↙	7 15 ↙	7 15 ↙	7 15 ↙	7 15 ↙	8 15 ↙	8 15 ↙	8 15 ↙	8 15 ↙	8 15 ↙	8 15 ↙	8 15 ↙	8 16 ↙	8 15 ↙	8 15 ↙	8 15 ↙	7 14 ↙	7 13 ↙	6 12 ↙	6 10 ↙	5 9 ↙	3 8 ↙
Houston Pilots M - Kinder 1	8 15 ↙	7 15 ↙	7 14 ↙	7 15 ↙	7 15 ↙	7 15 ↙	7 15 ↙	8 15 ↙	8 15 ↙	8 15 ↙	8 16 ↙	8 15 ↙	8 15 ↙	8 15 ↙	8 16 ↙	8 15 ↙	8 15 ↙	8 15 ↙	8 14 ↙	8 13 ↙	7 12 ↙	6 10 ↙	5 9 ↙	3 8 ↙
Houston Pilots L - Greens Bayou	8 15 ↙	7 15 ↙	7 14 ↙	7 15 ↙	7 15 ↙	7 15 ↙	7 15 ↙	8 15 ↙	8 15 ↙	8 15 ↙	8 16 ↙	8 16 ↙	8 15 ↙	8 16 ↙	8 16 ↙	8 15 ↙	8 15 ↙	8 15 ↙	8 15 ↙	8 13 ↙	7 12 ↙	6 10 ↙	5 9 ↙	3 8 ↙
Houston Pilots K - Shell Crude	8 16 ↙	7 15 ↙	7 15 ↙	7 15 ↙	7 15 ↙	8 15 ↙	8 15 ↙	8 15 ↙	8 15 ↙	8 15 ↙	8 16 ↙	8 16 ↙	8 15 ↙	8 16 ↙	8 16 ↙	8 16 ↙	8 15 ↙	8 15 ↙	8 15 ↙	8 14 ↙	7 12 ↙	6 12 ↙	5 9 ↙	5 9 ↙
Houston Pilots J - Lynchburg Ferries	7 15 ↙	7 15 ↙	7 14 ↙	7 14 ↙	7 15 ↙	7 15 ↙	7 15 ↙	7 15 ↙	8 15 ↙	8 15 ↙	8 16 ↙	8 15 ↙	8 15 ↙	8 16 ↙	8 16 ↙	8 16 ↙	8 15 ↙	8 15 ↙	8 15 ↙	8 13 ↙	7 12 ↙	6 10 ↙	5 9 ↙	3 8 ↙
Houston Pilots I - Exxon 3	10 17 ↙	10 15 ↙	10 16 ↙	10 15 ↙	10 15 ↙	10 16 ↙	10 16 ↙	10 16 ↙	10 16 ↙	10 16 ↙	10 16 ↙	10 16 ↙	10 16 ↙	10 16 ↙	9 17 ↙	9 16 ↙	9 16 ↙	9 16 ↙	9 16 ↙	9 15 ↙	9 14 ↙	8 13 ↙	7 12 ↙	6 10 ↙
Houston Pilots H - Morgans Point	12 17 ↙	10 16 ↙	10 16 ↙	10 16 ↙	10 16 ↙	10 16 ↙	10 16 ↙	12 16 ↙	12 16 ↙	10 16 ↙	10 17 ↙	10 17 ↙	10 16 ↙	10 17 ↙	10 17 ↙	9 17 ↙	9 16 ↙	9 16 ↙	9 16 ↙	9 15 ↙	9 14 ↙	8 13 ↙	8 12 ↙	7 10 ↙
Houston Pilots G - 75/76	14 20 ↙	14 20 ↙	14 18 ↙	14 18 ↙	14 18 ↙	14 18 ↙	14 20 ↙	14 20 ↙	14 20 ↙	14 20 ↙	13 18 ↙	13 20 ↙	12 18 ↙	12 18 ↙	10 18 ↙	10 18 ↙	10 17 ↙	10 17 ↙	10 17 ↙	10 16 ↙	10 16 ↙	10 15 ↙	9 14 ↙	8 13 ↙
Houston Pilots F - 63/64	15 21 ↙	15 20 ↙	14 20 ↙	14 20 ↙	14 20 ↙	14 20 ↙	15 20 ↙	15 20 ↙	15 20 ↙	14 20 ↙	14 20 ↙	13 20 ↙	13 18 ↙	12 20 ↙	12 18 ↙	10 18 ↙	10 18 ↙	10 17 ↙	10 17 ↙	10 17 ↙	10 16 ↙	10 15 ↙	9 14 ↙	8 13 ↙
Houston Pilots E - 51/52	15 22 ↙	15 21 ↙	15 21 ↙	15 21 ↙	15 21 ↙	15 21 ↙	15 21 ↙	15 21 ↙	15 21 ↙	15 21 ↙	14 20 ↙	14 20 ↙	13 20 ↙	13 20 ↙	12 20 ↙	12 20 ↙	12 18 ↙	10 17 ↙	12 17 ↙	12 17 ↙	12 16 ↙	10 15 ↙	10 14 ↙	9 13 ↙
Houston Pilots D - 37/38	16 22 ↙	15 22 ↙	15 21 ↙	15 22 ↙	15 22 ↙	15 21 ↙	15 22 ↙	15 22 ↙	15 22 ↙	15 22 ↙	15 21 ↙	14 21 ↙	14 21 ↙	13 21 ↙	13 20 ↙	13 20 ↙	12 20 ↙	12 18 ↙	12 17 ↙	12 17 ↙	12 17 ↙	10 15 ↙	10 14 ↙	9 13 ↙
Houston Pilots C - 25/26	16 23 ↙	16 23 ↙	15 22 ↙	15 23 ↙	15 22 ↙	15 22 ↙	15 22 ↙	15 22 ↙	15 22 ↙	15 22 ↙	15 21 ↙	14 21 ↙	14 21 ↙	13 21 ↙	13 20 ↙	13 20 ↙	13 20 ↙	13 18 ↙	13 18 ↙	12 18 ↙	12 17 ↙	10 16 ↙	10 15 ↙	10 14 ↙
Houston Pilots B - 11/12	15 23 ↙	15 23 ↙	15 23 ↙	15 23 ↙	15 22 ↙	15 22 ↙	15 22 ↙	15 22 ↙	15 22 ↙	15 22 ↙	14 21 ↙	14 21 ↙	14 21 ↙	13 21 ↙	13 20 ↙	13 20 ↙	13 18 ↙	13 18 ↙	12 17 ↙	12 18 ↙	12 17 ↙	10 16 ↙	10 15 ↙	9 14 ↙
Houston Pilots A - 1 & 2 Bravo	18 26 ↙	18 25 ↙	18 25 ↙	18 25 ↙	17 24 ↙	17 24 ↙	17 24 ↙	17 24 ↙	17 24 ↙	17 24 ↙	17 23 ↙	16 23 ↙	16 23 ↙	15 22 ↙	15 22 ↙	14 21 ↙	14 21 ↙	14 20 ↙	13 20 ↙	13 20 ↙	14 20 ↙	14 20 ↙	13 18 ↙	13 17 ↙

NOTE: This is automated data that may/may not agree with the official BAM thinking that's found on the daily slides. This data should be used as a guide only.

Houston Pilots: SUN. 2/23/2025



Forecast Discussion

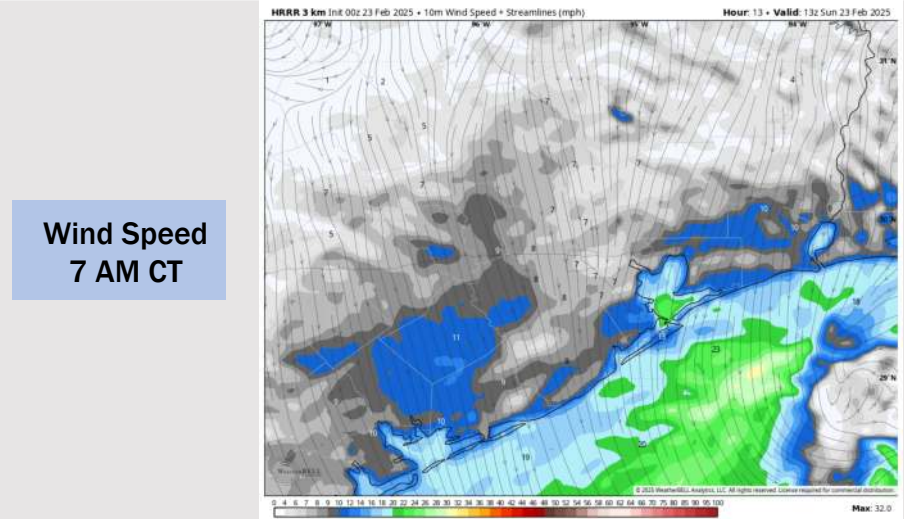
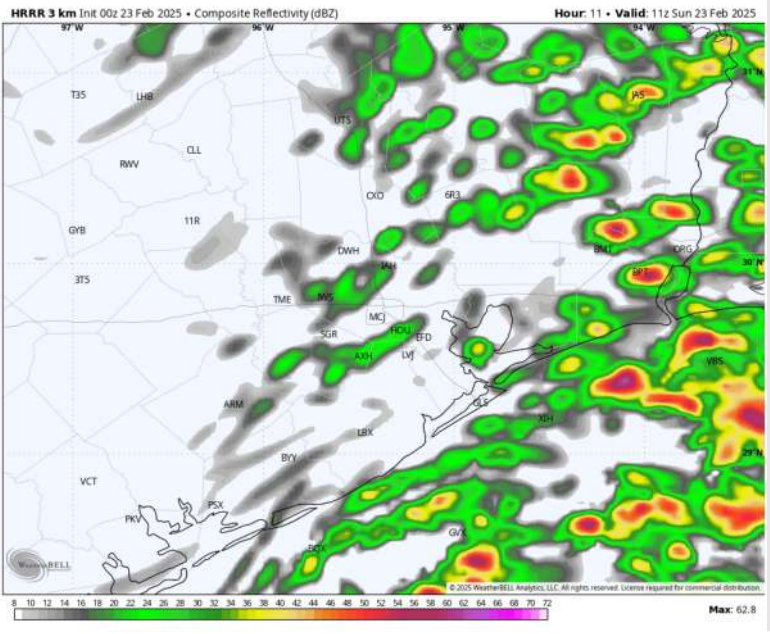
Precip: Scattered to widespread (60-70%) showers in play for all Stations through 10 AM.

Wind: Winds will be out of the E/NE throughout the day. **N of Morgan's Point:** Winds will be at 4 - 9 kts through today. **S of Morgan's Point:** Winds will be at 12 - 17 kts throughout the day. **Gusts up to 20 - 25 kts will be possible for Stations S. of Morgan's Point throughout the day.**

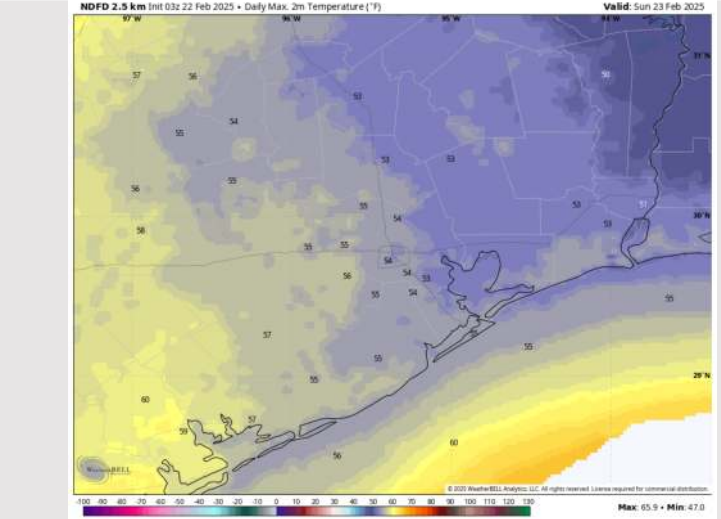
High Temps: **N of Morgan's Point:** Mid 50s F. **S of Morgan's Point:** Mid 50s F.

Visibility: No fog concerns for today, however visibilities may be reduced under heavy downpours.

Precip Image: 5 AM CT



Wind Speed
7 AM CT



High Temps
Today

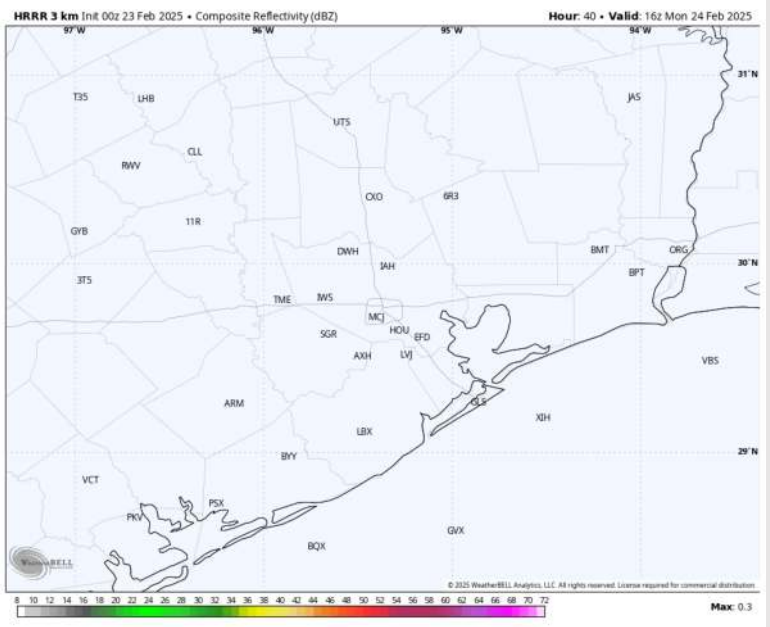
Houston Pilots: MON. 2/24/2025



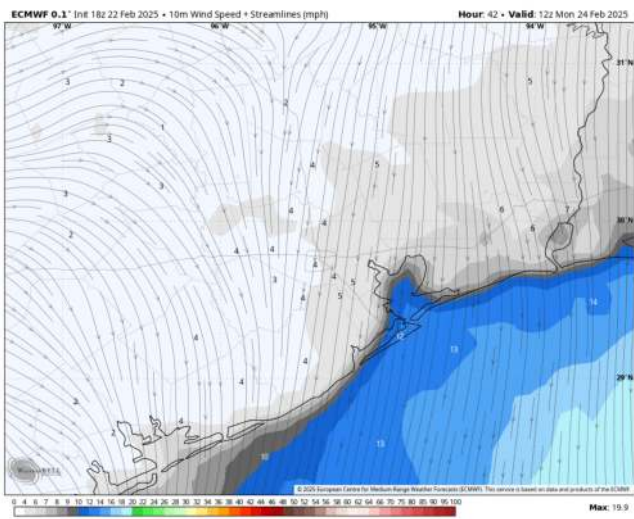
Forecast Discussion

- Precip:** Favoring dry conditions for Monday.
- Wind:** Winds will be out of the N/NE through 10 AM, shifting clockwise out of the SE after that time. **N of Morgan's Point:** Winds will be at 2 - 7 kts throughout Monday. **S of Morgan's Point:** Winds will be 4 - 9 kts the rest of the night.
- High Temps:** **N of Morgan's Point:** High 60s - Near 70 F. **S of Morgan's Point:** Mid 60s F.
- Visibility:** Watching the potential for non-sea fog risks for Stations N. of Morgan's Point. Confidence is low.

Precip Image: 10 AM CT

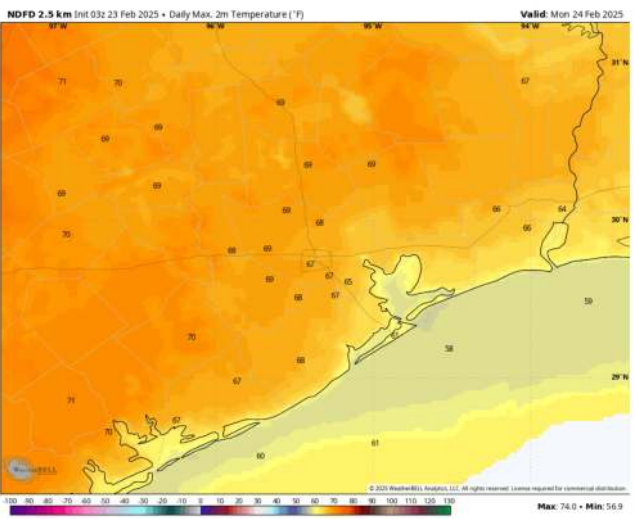


Wind Speed: 6 AM CT



Wind Speed:
6 AM CT

High Temps Monday



High Temps
Monday

Houston Pilots: TUE. 2/25/2025



Forecast Discussion

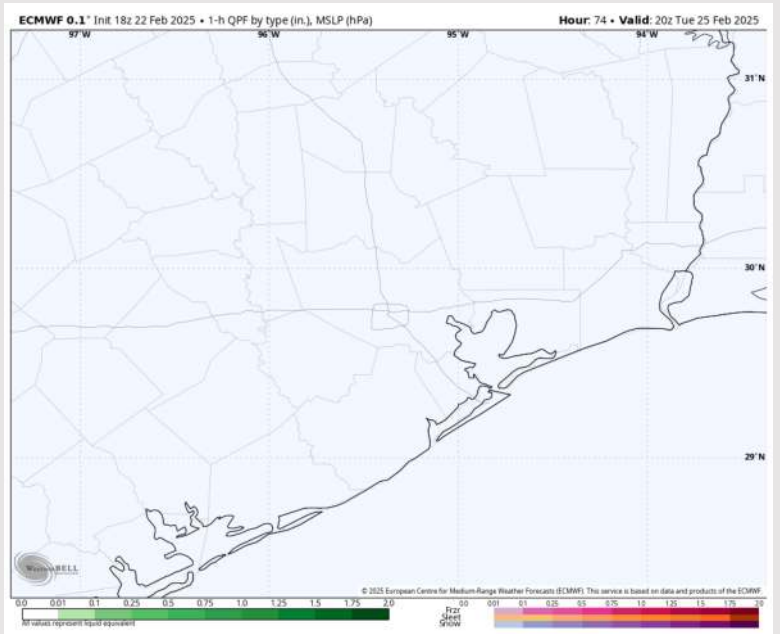
Precip: Favoring dry conditions for Tuesday.

Wind: Winds will be out of the W/SW through 6 AM, becoming variable through 11 AM before settling out of the SE. **N of Morgan's Point:** Winds will be at 2 – 7 kts throughout the day. **S of Morgan's Point:** Winds will be at 3 - 8 kts for Tuesday.

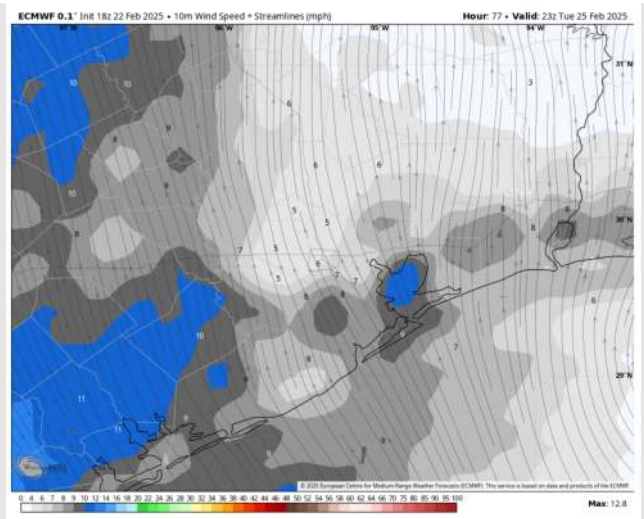
High Temps: **N of Morgan's Point:** Low 70s F. **S of Morgan's Point:** Mid 60s F.

Visibility: Watching for patchy sea-fog risks for all Stations TUE AM and TUE PM. Confidence on this threat is currently lower than normal.

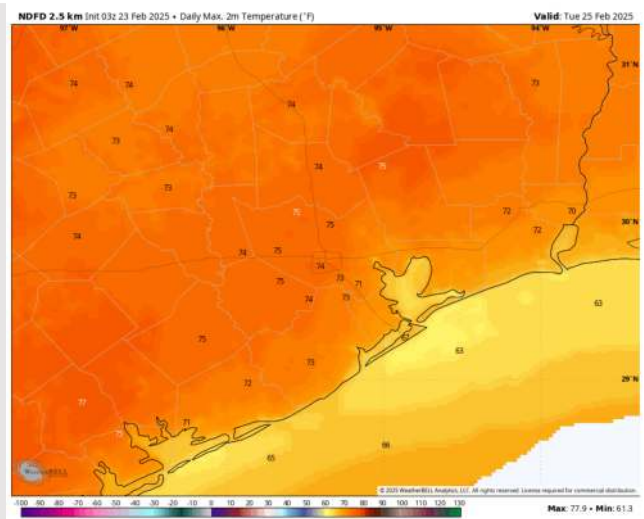
Precip Image: 2 PM CT



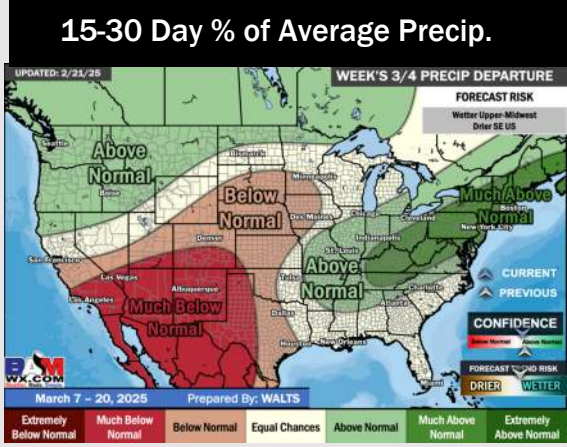
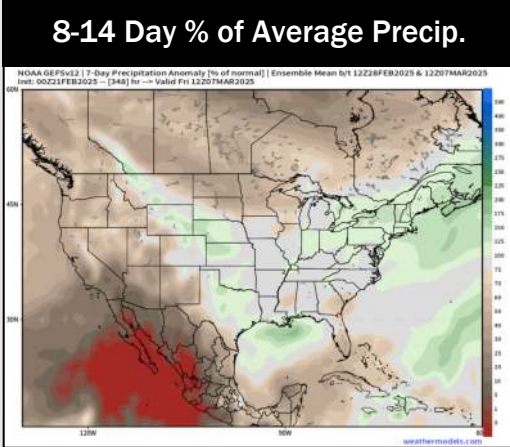

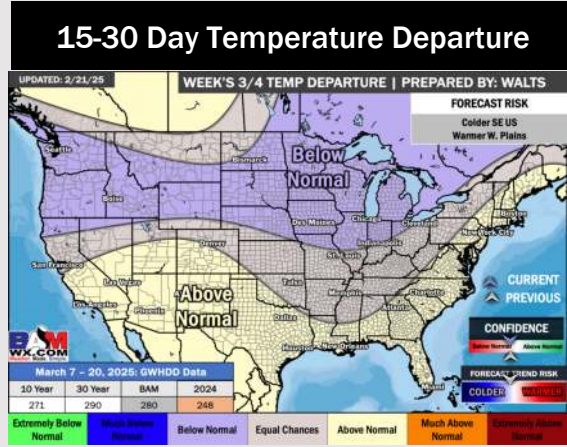
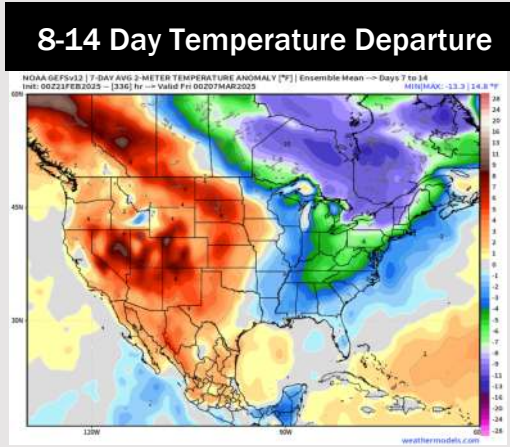
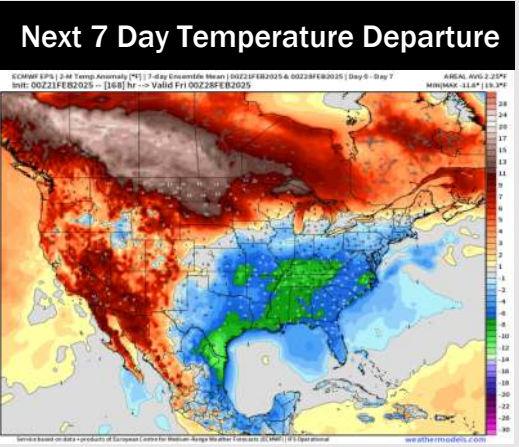
Wind Speed:
5 PM CT



High Temps
Tuesday



Houston Pilots: 2/23/25



- Temps are expected to be much below normal for the week ahead. Rain chances favored over the weekend and early next week.
- Near normal temps and slightly above normal rainfall are expected for week 2.
- Above normal temperatures and below normal precipitation chances are expected for the weeks 3/4 timeframe.