

Houston Pilots Forecast Package



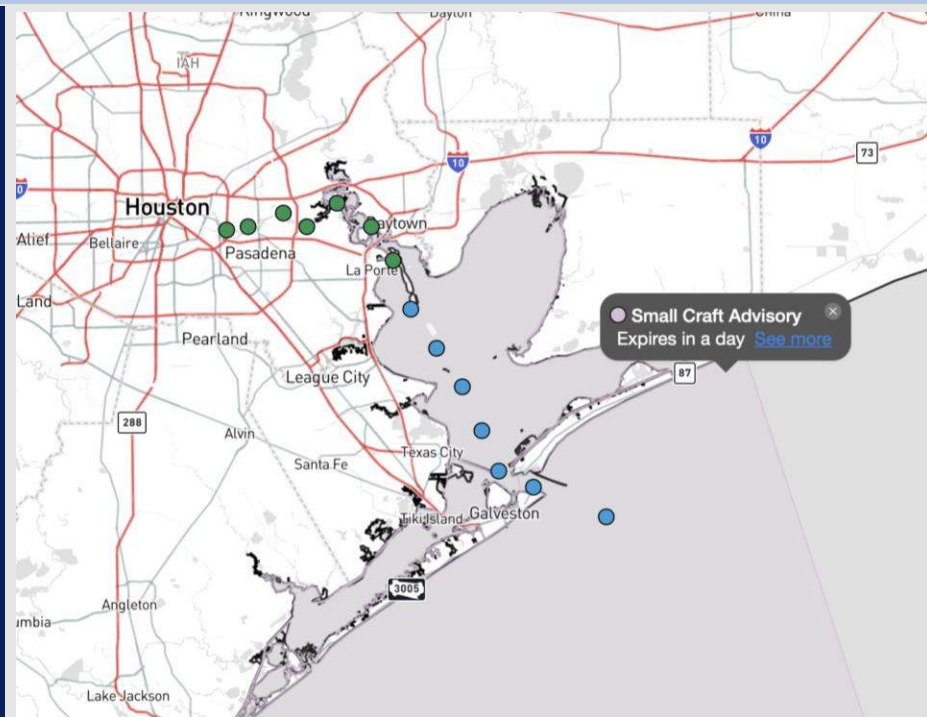
Updated: 1:15 PM CT

Friday, February 21, 2025

Forecaster: Alyssa Elliott

Weather Headlines

- Gusts of at least 20 kts will be possible for Stations throughout the next 72 hours.
- Isolated drizzle possible this PM with more persistent rain chances returning this weekend.
- Watching for fog chances to return early next week.



Current Radar: 12:45 PM CT

As always, please do not hesitate to reach out to us with any forecast questions at **(317)-560-8122**. Press 1 for forecast questions.

You can also access real-time forecast updates and 24/7 meteorological chat assistance on your [Clarity](#) app. Click [here](#) for login assistance.



Houston Pilots Extended Range Visibility Report



Monday 2/24/25

Watching the potential for non-sea fog risks for Stations N. of Morgan’s Point. Confidence is low.

Forecast Confidence



Wednesday 2/26/25

Watching for patchy sea fog risks to linger into WED AM for Stations N of Morgan’s Point. Confidence is low at this time.

Forecast Confidence



Tuesday 2/25/25

Watching for patchy sea-fog risks for all Stations TUE AM and TUE PM. Confidence on this threat is currently lower than normal.

Forecast Confidence



Chance for Fog	
Monday AM	Low-End
Monday PM	Unlikely
Tuesday AM	Low-End
Tuesday PM	Low-End
Wednesday AM	Low-End
Wednesday PM	Unlikely

Houston Pilots Visibility Chart (miles)



Visibility	Fri 2 pm	Fri 3 pm	Fri 4 pm	Fri 5 pm	Fri 6 pm	Fri 7 pm	Fri 8 pm	Fri 9 pm	Fri 10 pm	Fri 11 pm	Sat 12 am	Sat 1 am	Sat 2 am	Sat 3 am	Sat 4 am	Sat 5 am	Sat 6 am	Sat 7 am	Sat 8 am	Sat 9 am	Sat 10 am	Sat 11 am	Sat 12 pm	Sat 1 pm
Houston Pilots N - 610 Bridge	10	10	10	10	10	10	10	10	10	10	10	10	10	10	10	10	10	10	10	10	10	10	10	10
Houston Pilots M - Kinder 1	10	10	10	10	10	10	10	10	10	10	10	10	10	10	10	10	10	10	10	10	10	10	10	10
Houston Pilots L - Greens Bayou	10	10	10	10	10	10	10	10	10	10	10	10	10	10	10	10	10	10	10	10	10	10	10	10
Houston Pilots K - Shell Crude	10	10	10	10	10	10	10	10	10	10	10	10	10	10	10	10	10	10	10	10	10	10	10	10
Houston Pilots J - Lynchburg Ferries	10	10	10	10	10	10	10	10	10	10	10	10	10	10	10	10	10	10	10	10	10	10	10	10
Houston Pilots I - Exxon 3	10	10	10	10	10	10	10	10	10	10	10	10	10	10	10	10	10	10	10	10	10	10	10	10
Houston Pilots H - Morgans Point	10	10	10	10	10	10	10	10	10	10	10	10	10	10	10	10	10	10	10	10	10	10	10	10
Houston Pilots G - 75/76	10	10	10	10	10	10	10	10	10	10	10	10	10	10	10	10	10	10	10	10	10	10	10	10
Houston Pilots F - 63/64	10	10	10	10	10	10	10	10	10	10	10	10	10	10	10	10	10	10	10	10	10	10	10	10
Houston Pilots E - 51/52	10	10	10	10	10	10	10	10	10	10	10	10	10	10	10	10	10	10	10	10	10	10	10	10
Houston Pilots D - 37/38	10	10	10	10	10	10	10	10	10	10	10	10	10	10	10	10	10	10	10	10	10	10	10	10
Houston Pilots C - 25/26	10	10	10	10	10	10	10	10	10	10	10	10	10	10	10	10	10	10	10	10	10	10	10	10
Houston Pilots B - 11/12	10	10	10	10	10	10	10	10	10	10	10	10	10	10	10	10	10	10	10	10	10	10	9	10
Houston Pilots A - 1 & 2 Bravo	10	10	10	10	10	10	10	10	10	9	10	10	10	10	10	10	10	10	10	10	7.9	7.9	7.9	9

NOTE: This is automated data that may/may not agree with the official BAM thinking that's found on the daily slides or special visibility report slides. This data should be used as a guide only

Houston Pilots Wind Chart



Sustained wind 10 Knots

Gusts 15 Knots

Wind from the SE

Example

10
15
↖

Wind	Fri 2 pm	Fri 3 pm	Fri 4 pm	Fri 5 pm	Fri 6 pm	Fri 7 pm	Fri 8 pm	Fri 9 pm	Fri 10 pm	Fri 11 pm	Sat 12 am	Sat 1 am	Sat 2 am	Sat 3 am	Sat 4 am	Sat 5 am	Sat 6 am	Sat 7 am	Sat 8 am	Sat 9 am	Sat 10 am	Sat 11 am	Sat 12 pm	Sat 1 pm
Houston Pilots N - 610 Bridge	8	8	8	8	8	8	7	7	6	6	6	6	6	6	6	7	7	7	7	7	7	8	8	8
	17	16	16	16	15	15	14	14	13	13	12	12	12	13	14	14	15	15	15	15	15	15	15	15
	↙	↙	↙	↙	↙	↙	↙	↙	↙	↙	↙	↙	↙	↙	↙	↙	↙	↙	↙	↙	↙	↙	↙	↙
Houston Pilots M - Kinder 1	8	8	8	8	8	8	7	7	6	6	6	6	6	6	7	7	7	7	7	7	8	8	8	8
	17	16	16	16	15	15	14	14	13	13	12	12	12	13	14	14	15	15	15	15	15	15	15	15
	↙	↙	↙	↙	↙	↙	↙	↙	↙	↙	↙	↙	↙	↙	↙	↙	↙	↙	↙	↙	↙	↙	↙	↙
Houston Pilots L - Greens Bayou	8	8	8	8	8	8	7	7	6	6	6	6	6	6	6	7	7	7	7	7	8	8	8	8
	17	16	16	16	15	15	14	14	13	13	12	12	12	13	14	14	15	15	15	15	15	15	15	15
	↙	↙	↙	↙	↙	↙	↙	↙	↙	↙	↙	↙	↙	↙	↙	↙	↙	↙	↙	↙	↙	↙	↙	↙
Houston Pilots K - Shell Crude	9	8	8	8	8	8	7	7	7	6	6	6	6	6	7	7	7	8	8	7	8	8	8	8
	17	16	17	16	16	15	14	14	14	13	13	12	13	13	14	14	15	15	15	15	15	15	15	15
	↙	↙	↙	↙	↙	↙	↙	↙	↙	↙	↙	↙	↙	↙	↙	↙	↙	↙	↙	↙	↙	↙	↙	↙
Houston Pilots J - Lynchburg Ferries	8	8	8	8	8	7	7	6	6	6	6	6	6	6	6	6	7	7	7	7	7	8	8	8
	17	16	16	16	15	15	14	13	13	13	12	12	12	13	13	14	14	15	15	14	14	14	15	15
	↙	↙	↙	↙	↙	↙	↙	↙	↙	↙	↙	↙	↙	↙	↙	↙	↙	↙	↙	↙	↙	↙	↙	↙
Houston Pilots I - Exxon 3	10	10	10	10	10	10	10	10	9	9	8	8	8	9	9	10	10	10	10	9	9	9	9	9
	18	17	17	17	17	16	15	15	15	14	14	13	14	14	15	15	15	16	15	15	15	15	15	16
	↙	↙	↙	↙	↙	↙	↙	↙	↙	↙	↙	↙	↙	↙	↙	↙	↙	↙	↙	↙	↙	↙	↙	↙
Houston Pilots H - Morgans Point	10	10	10	10	10	10	10	10	10	9	9	9	9	9	10	10	10	10	10	10	9	9	9	9
	18	17	17	17	17	16	15	15	15	15	14	14	14	15	15	15	15	16	15	15	16	15	16	16
	↙	↙	↙	↙	↙	↙	↙	↙	↙	↙	↙	↙	↙	↙	↙	↙	↙	↙	↙	↙	↙	↙	↙	↙
Houston Pilots G - 75/76	12	12	12	13	13	13	13	13	13	12	12	10	12	12	13	13	13	13	13	13	13	12	12	10
	20	20	18	20	18	17	17	17	17	16	16	15	15	16	16	17	17	17	17	17	17	18	18	17
	↙	↙	↙	↙	↙	↙	↙	↙	↙	↙	↙	↙	↙	↙	↙	↙	↙	↙	↙	↙	↙	↙	↙	↙
Houston Pilots F - 63/64	13	13	12	13	13	13	13	13	13	13	12	12	12	13	13	13	13	13	13	13	13	12	12	10
	20	21	20	20	18	17	17	17	17	17	16	16	16	16	17	17	18	18	18	17	17	18	18	18
	↙	↙	↙	↙	↙	↙	↙	↙	↙	↙	↙	↙	↙	↙	↙	↙	↙	↙	↙	↙	↙	↙	↙	↙
Houston Pilots E - 51/52	13	13	13	13	13	13	13	13	13	13	13	13	13	13	13	13	14	14	14	13	13	13	13	12
	21	21	20	20	18	18	18	18	18	17	17	16	17	17	17	18	18	20	20	18	18	20	20	18
	↙	↙	↙	↙	↙	↙	↙	↙	↙	↙	↙	↙	↙	↙	↙	↙	↙	↙	↙	↙	↙	↙	↙	↙
Houston Pilots D - 37/38	14	13	13	13	13	13	13	14	13	13	13	13	13	13	13	13	14	14	15	14	14	13	13	13
	22	22	21	20	20	18	18	20	18	18	17	17	17	18	18	20	20	20	20	20	20	20	20	20
	↙	↙	↙	↙	↙	↙	↙	↙	↙	↙	↙	↙	↙	↙	↙	↙	↙	↙	↙	↙	↙	↙	↙	↙
Houston Pilots C - 25/26	15	14	14	14	14	14	14	14	14	13	13	13	13	13	13	13	14	14	15	15	14	14	13	13
	22	22	21	20	20	20	20	20	20	20	18	17	18	18	20	20	20	21	21	21	21	20	20	20
	↙	↙	↙	↙	↙	↙	↙	↙	↙	↙	↙	↙	↙	↙	↙	↙	↙	↙	↙	↙	↙	↙	↙	↙
Houston Pilots B - 11/12	15	14	14	14	13	13	13	13	13	13	13	12	13	13	13	13	13	14	14	14	14	14	14	13
	22	22	21	20	20	20	20	20	20	20	18	17	18	18	20	20	20	21	21	21	21	20	20	20
	↙	↙	↙	↙	↙	↙	↙	↙	↙	↙	↙	↙	↙	↙	↙	↙	↙	↙	↙	↙	↙	↙	↙	↙
Houston Pilots A - 1 & 2 Bravo	16	15	15	15	15	15	15	15	15	15	15	14	15	15	15	15	15	15	16	16	15	15	15	15
	24	23	22	22	22	22	23	23	22	22	21	20	20	21	21	22	22	22	22	23	23	22	22	22
	↙	↙	↙	↙	↙	↙	↙	↙	↙	↙	↙	↙	↙	↙	↙	↙	↙	↙	↙	↙	↙	↙	↙	↙

NOTE: This is automated data that may/may not agree with the official BAM thinking that's found on the daily slides.
This data should be used as a guide only.

Houston Pilots: FRI. 2/21/2025

Forecast Discussion

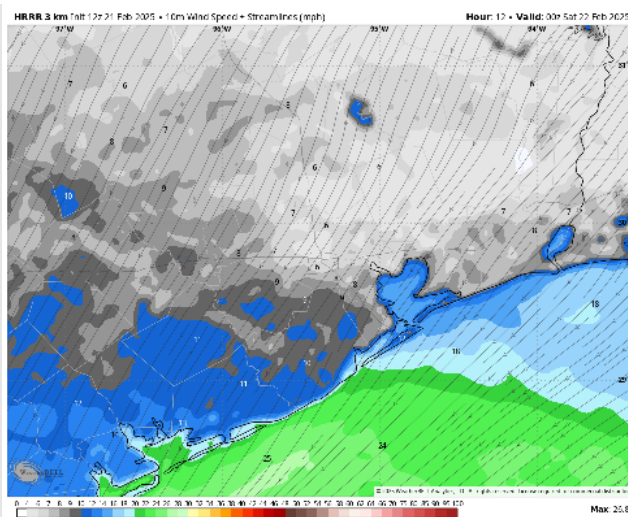
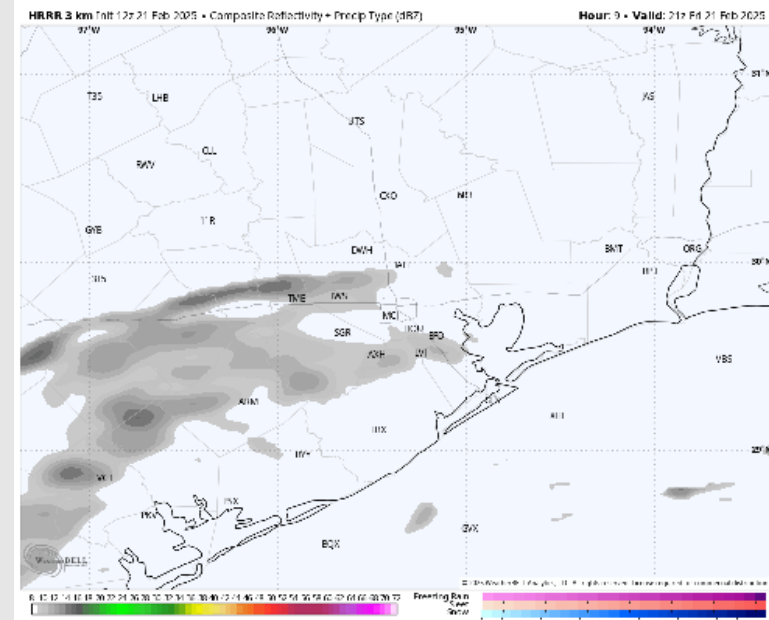
Precip: Favoring a few pockets of mist / drizzle to be possible through the rest of the evening.

Wind: Winds will be out of the NE for the rest of today. **N of Morgan's Point:** Winds will be at 3 – 8 kts throughout the PM. **S of Morgan's Point:** Winds will be 13 – 18 kts the rest of the night. **Gusts of 23 kts will be possible at stations 11/12 and the Boarding Station through the PM.**

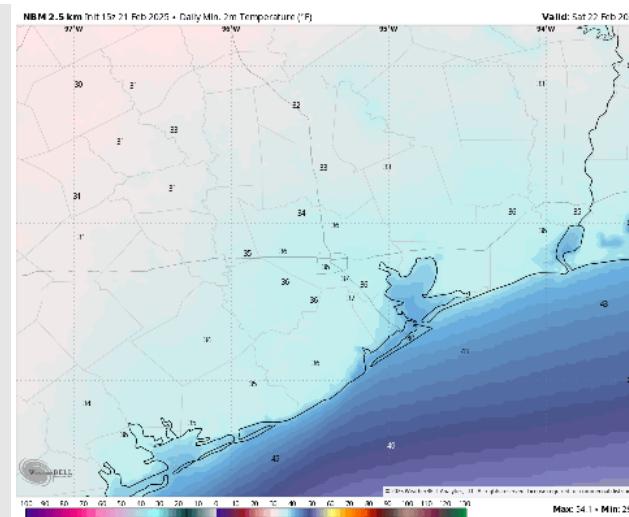
Low Temps: **N of Morgan's Point:** Mid 30s F. **S of Morgan's Point:** Upper 30s F to low 40s F.

Visibility: No fog concerns for today.

Precip Image: 3 PM CT



Wind Speed:
6 PM CT



Low Temps
SAT AM

Houston Pilots: SAT. 2/22/2025

Forecast Discussion

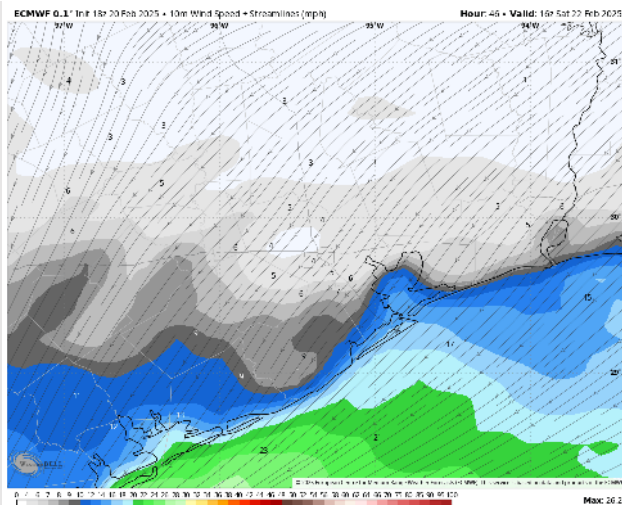
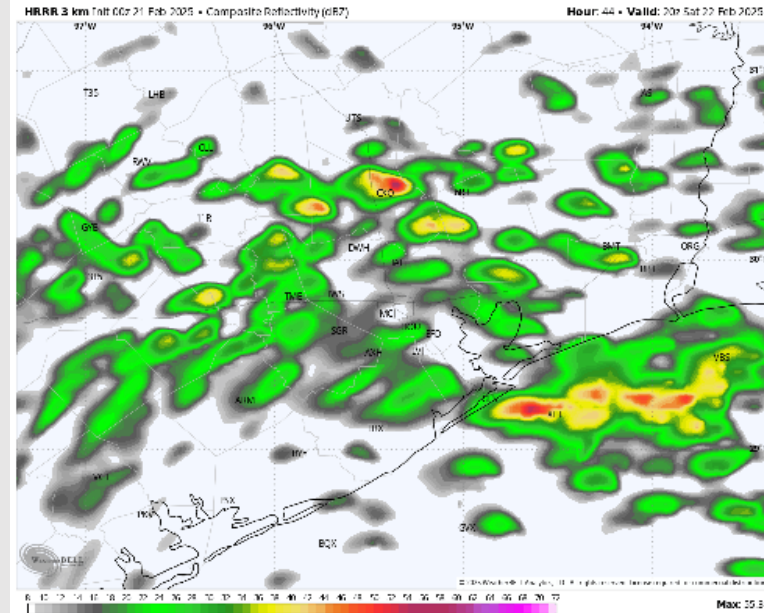
Precip: Favoring scattered pockets of drizzle / light rain (30%) to be possible for all stations from 4AM – 11AM. Coverage will then become scattered (50%) for the remainder of the day.

Wind: Winds will be out of the ENE throughout Saturday. **N of Morgan's Point:** Winds will be at 3 – 8 kts through all of Saturday. **S of Morgan's Point:** Winds will be at 10 – 15 kts for all of Saturday. **Gusts up to 20 kts will be possible at the Boarding Station throughout the day.**

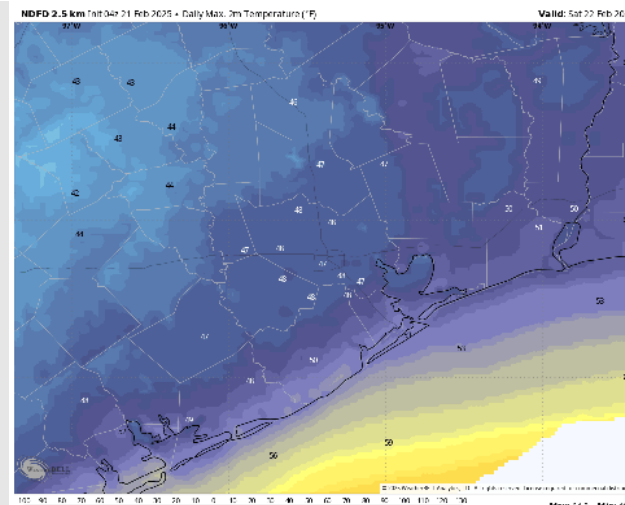
High Temps: **N of Morgan's Point:** Near 50 F. **S of Morgan's Point:** Mid 40s F.

Visibility: No fog concerns for Saturday, however visibilities may be reduced under heavy downpours after 5 PM.

Precip Image: 2 PM CT



Wind Speed:
10 AM CT



High Temps
Saturday

Houston Pilots: SUN. 2/23/2025

Forecast Discussion

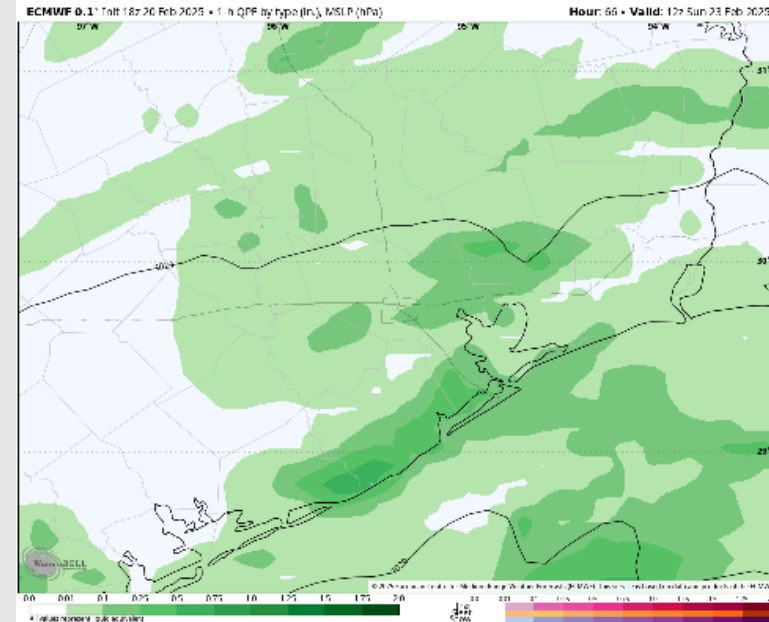
Precip: Scattered to widespread (60-70%) showers in play for all Stations through 3 PM.

Wind: Winds will be out of the E/NE throughout the day. **N of Morgan's Point:** Winds will be at 4 - 9 kts through Sunday. **S of Morgan's Point:** Winds will be at 12 - 17 kts throughout the day. **Gusts up to 20 - 25 kts will be possible for Stations S. of Morgan's Point through Sunday.**

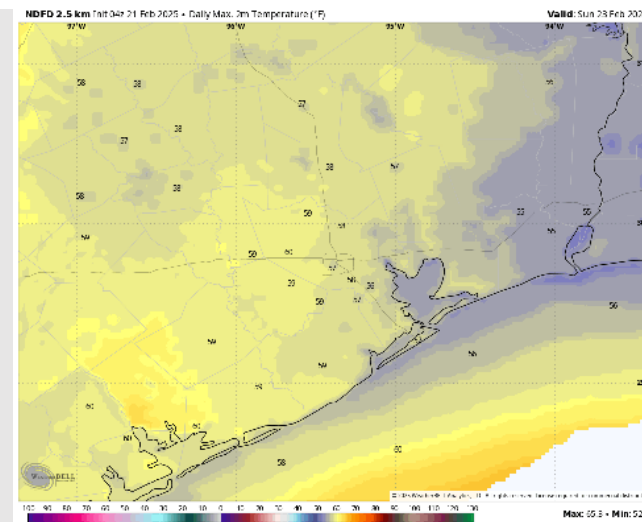
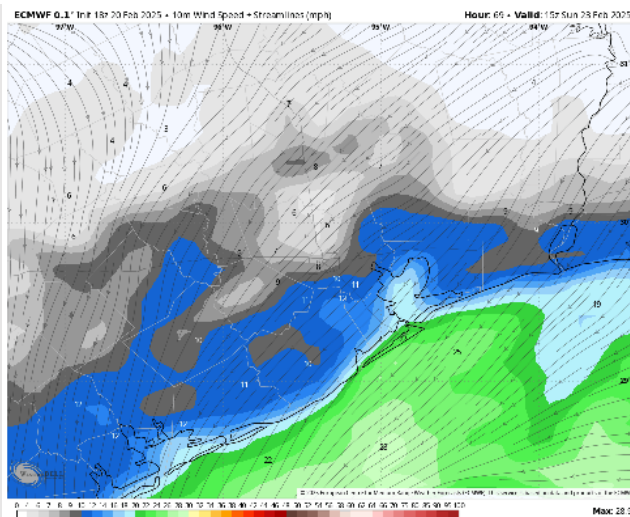
High Temps: **N of Morgan's Point:** Upper 50s F. **S of Morgan's Point:** Mid 50s F.

Visibility: No fog concerns for Sunday, however visibilities may be reduced under heavy downpours.

Precip Image: 6 AM CT



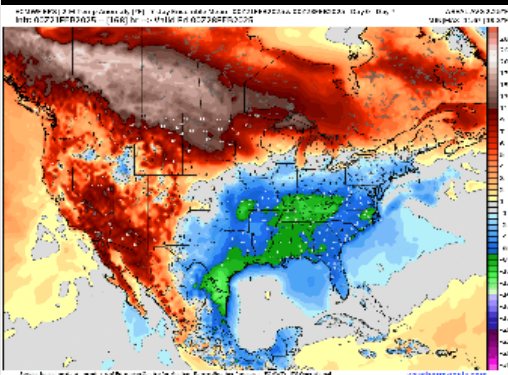
Wind Speed
9 AM CT



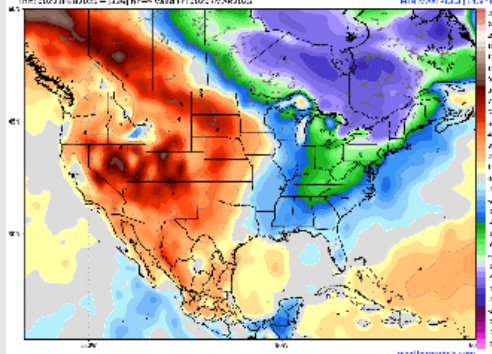
High Temps
Sunday

Houston Pilots: 2/21/25

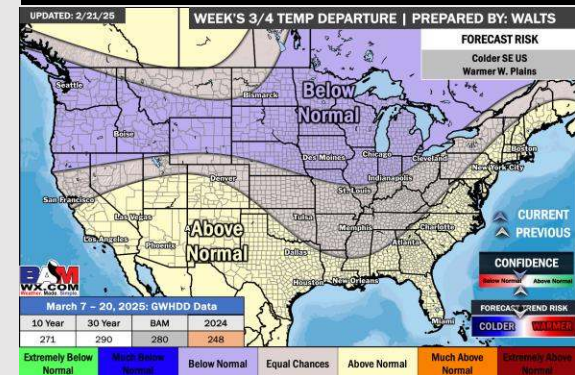
Next 7 Day Temperature Departure




8-14 Day Temperature Departure



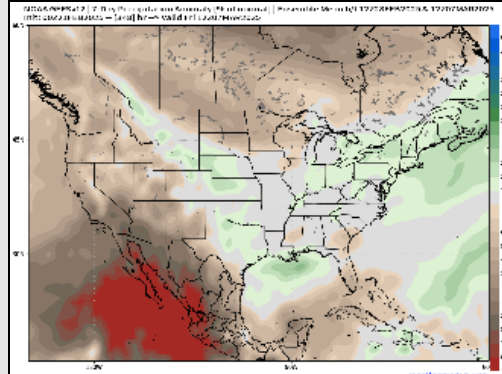
15-30 Day Temperature Departure



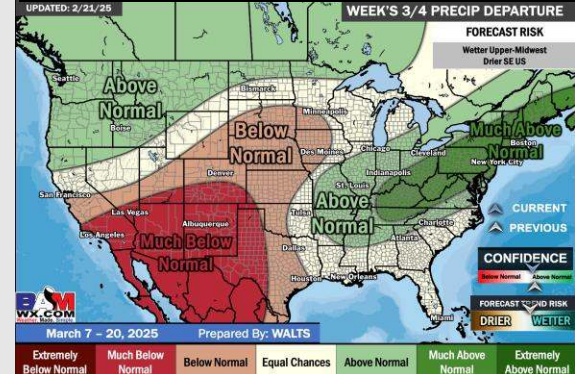
Next 7 Day Total Precipitation



8-14 Day % of Average Precip.



15-30 Day % of Average Precip.



- Temps are expected to be much below normal for the week ahead. Rain chances favored over the weekend and early next week.
- Near normal temps and slightly above normal rainfall are expected for week 2.
- Above normal temperatures and below normal precipitation chances are expected for the weeks 3/4 timeframe.