

Houston Pilots Forecast Package



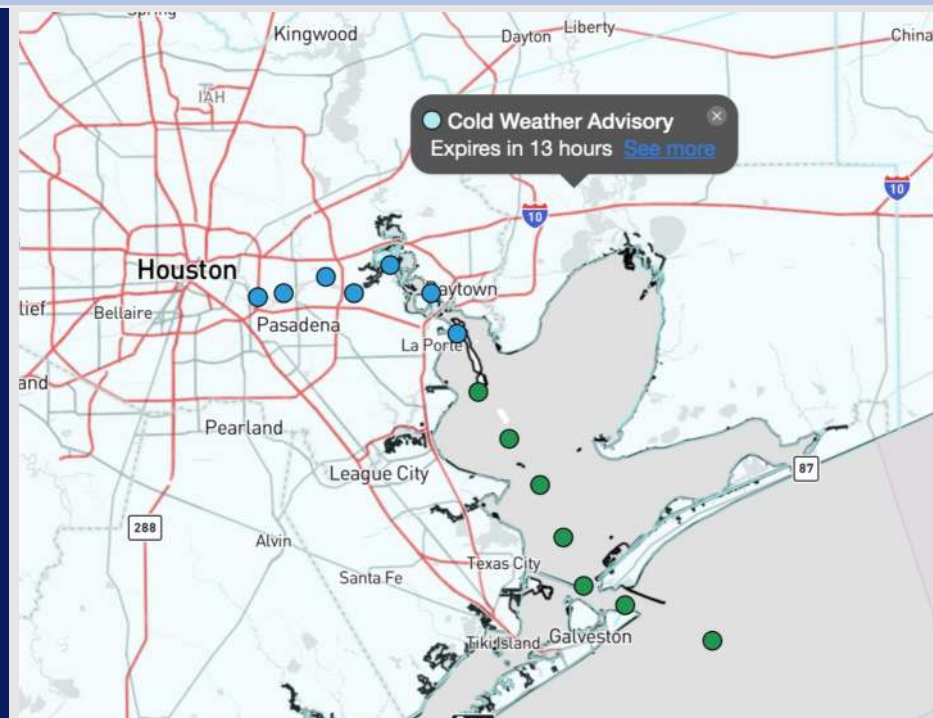
Updated: 11:00 PM CT

Thursday, February 20, 2025

Forecaster: Tyler Riggles

Weather Headlines

- Gusts of at least 15 kts will be possible for Stations throughout the next 72 hours.
- Isolated drizzle possible this AM with more persistent rain chances returning over the weekend.
- Watching for fog chances to return early next week.



Current Radar: 10:46 PM CT

As always, please do not hesitate to reach out to us with any forecast questions at **(317)-560-8122**. Press 1 for forecast questions.

You can also access real-time forecast updates and 24/7 meteorological chat assistance on your [Clarity](#) app. Click [here](#) for login assistance.



Houston Pilots Extended Range Visibility Report



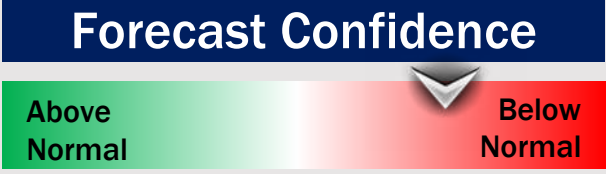
Monday 2/24/25

Watching the potential for non-sea fog risks for Stations N. of Morgan's Point. Confidence is low.



Tuesday 2/25/25

Watching for patchy sea-fog risks for all Stations TUE AM and TUE PM. Confidence on this threat is currently lower than normal.



Wednesday 2/26/25

Watching for patchy sea fog risks to linger into WED AM for Stations N of Morgan's Point. Confidence is low at this time.



Chance for Fog

Monday AM	Low-End
Monday PM	Unlikely
Tuesday AM	Low-End
Tuesday PM	Low-End
Wednesday AM	Low-End
Wednesday PM	Unlikely

Houston Pilots Visibility Chart (miles)



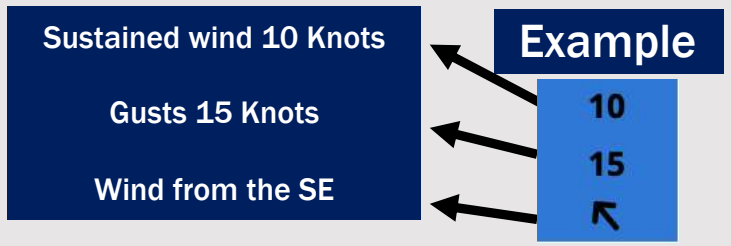
Forecast Confidence



Visibility	Fri 12 am	Fri 1 am	Fri 2 am	Fri 3 am	Fri 4 am	Fri 5 am	Fri 6 am	Fri 7 am	Fri 8 am	Fri 9 am	Fri 10 am	Fri 11 am	Fri 12 pm	Fri 1 pm	Fri 2 pm	Fri 3 pm	Fri 4 pm	Fri 5 pm	Fri 6 pm	Fri 7 pm	Fri 8 pm	Fri 9 pm	Fri 10 pm	Fri 11 pm
Houston Pilots N - 610 Bridge	10	10	10	10	10	10	10	10	10	10	10	10	10	10	10	10	10	10	10	10	10	10	10	10
Houston Pilots M - Kinder 1	10	10	10	10	10	10	10	10	10	10	10	10	10	10	10	10	10	10	10	10	10	10	10	10
Houston Pilots L - Greens Bayou	10	10	10	10	10	10	10	10	10	10	10	10	10	10	10	10	10	10	10	10	10	10	10	10
Houston Pilots K - Shell Crude	10	10	10	10	10	10	10	10	10	10	10	10	10	10	10	10	10	10	10	10	10	10	10	10
Houston Pilots J - Lynchburg Ferries	10	10	10	10	10	10	10	10	10	10	10	10	10	10	10	10	10	10	10	10	10	10	10	10
Houston Pilots I - Exxon 3	10	10	10	10	10	10	10	10	10	10	10	10	10	10	10	10	10	10	10	10	10	10	10	10
Houston Pilots H - Morgans Point	10	10	10	10	10	10	10	10	10	10	10	10	10	10	10	10	10	10	10	10	10	10	10	10
Houston Pilots G - 75/76	10	10	10	10	10	10	10	10	10	10	10	10	10	10	10	10	10	10	10	10	10	10	10	10
Houston Pilots F - 63/64	10	10	10	10	10	10	10	10	10	10	10	10	10	10	10	10	10	10	10	10	10	10	10	10
Houston Pilots E - 51/52	10	10	10	10	10	10	10	10	10	10	10	10	10	10	10	10	10	10	10	10	10	10	10	10
Houston Pilots D - 37/38	10	10	10	10	10	10	10	10	10	10	10	10	10	10	10	10	10	10	10	10	10	10	10	10
Houston Pilots C - 25/26	10	10	10	10	10	10	10	10	10	10	10	10	10	10	10	10	10	10	10	10	10	10	10	10
Houston Pilots B - 11/12	10	10	10	10	10	10	10	10	10	10	10	10	10	10	10	10	10	10	10	10	10	10	10	10
Houston Pilots A - 1 & 2 Bravo	10	10	10	10	10	10	10	10	10	10	10	10	10	10	10	10	10	10	9	10	10	10	10	10

NOTE: This is automated data that may/may not agree with the official BAM thinking that's found on the daily slides or special visibility report slides. This data should be used as a guide only

Houston Pilots Wind Chart



Wind	Fri 12 am	Fri 1 am	Fri 2 am	Fri 3 am	Fri 4 am	Fri 5 am	Fri 6 am	Fri 7 am	Fri 8 am	Fri 9 am	Fri 10 am	Fri 11 am	Fri 12 pm	Fri 1 pm	Fri 2 pm	Fri 3 pm	Fri 4 pm	Fri 5 pm	Fri 6 pm	Fri 7 pm	Fri 8 pm	Fri 9 pm	Fri 10 pm	Fri 11 pm	
Houston Pilots N - 610 Bridge	8 16 ↙	8 17 ↙	8 17 ↙	8 17 ↙	9 17 ↙	9 18 ↙	10 20 ↙	10 20 ↙	10 20 ↙	10 20 ↙	10 21 ↙	10 20 ↙	9 18 ↙	8 17 ↙	8 17 ↙	8 16 ↙	8 16 ↙	8 15 ↙	8 14 ↙	7 14 ↙	6 13 ↙	6 13 ↙	6 12 ↙	6 12 ↙	
Houston Pilots M - Kinder 1	8 16 ↙	8 17 ↙	8 17 ↙	9 17 ↙	9 17 ↙	10 18 ↙	10 20 ↙	10 20 ↙	10 20 ↙	10 20 ↙	10 21 ↙	10 20 ↙	9 18 ↙	8 17 ↙	8 17 ↙	8 16 ↙	8 16 ↙	8 15 ↙	8 14 ↙	8 14 ↙	7 13 ↙	6 13 ↙	6 13 ↙	6 12 ↙	6 12 ↙
Houston Pilots L - Greens Bayou	8 16 ↙	8 17 ↙	8 17 ↙	9 17 ↙	9 17 ↙	9 18 ↙	10 20 ↙	10 20 ↙	10 20 ↙	10 20 ↙	10 20 ↙	10 20 ↙	9 18 ↙	9 17 ↙	8 17 ↙	8 16 ↙	8 16 ↙	8 15 ↙	8 14 ↙	8 14 ↙	7 13 ↙	6 13 ↙	6 13 ↙	6 12 ↙	6 12 ↙
Houston Pilots K - Shell Crude	8 17 ↙	9 17 ↙	9 17 ↙	9 17 ↙	9 17 ↙	10 18 ↙	10 20 ↙	10 21 ↙	10 21 ↙	10 20 ↙	10 21 ↙	10 20 ↙	10 18 ↙	9 17 ↙	8 17 ↙	8 16 ↙	8 16 ↙	8 15 ↙	8 15 ↙	7 14 ↙	7 13 ↙	6 13 ↙	6 13 ↙	6 12 ↙	6 12 ↙
Houston Pilots J - Lynchburg Ferries	8 16 ↙	8 17 ↙	8 17 ↙	8 17 ↙	8 17 ↙	9 17 ↙	9 18 ↙	10 20 ↙	10 20 ↙	10 20 ↙	10 20 ↙	10 18 ↙	10 18 ↙	9 16 ↙	8 16 ↙	8 16 ↙	8 15 ↙	8 15 ↙	8 14 ↙	8 13 ↙	7 13 ↙	6 12 ↙	6 12 ↙	6 12 ↙	6 12 ↙
Houston Pilots I - Exxon 3	13 17 ↙	13 18 ↙	13 18 ↙	13 18 ↙	13 18 ↙	14 20 ↙	15 20 ↙	15 21 ↙	14 21 ↙	14 20 ↙	13 21 ↙	13 20 ↙	12 18 ↙	10 17 ↙	10 18 ↙	10 17 ↙	10 16 ↙	10 16 ↙	10 15 ↙	10 15 ↙	9 14 ↙	9 14 ↙	9 14 ↙	9 14 ↙	8 14 ↙
Houston Pilots H - Morgans Point	13 18 ↙	14 20 ↙	14 20 ↙	14 20 ↙	14 20 ↙	15 21 ↙	15 21 ↙	15 21 ↙	15 21 ↙	14 21 ↙	13 21 ↙	13 21 ↙	12 20 ↙	10 18 ↙	10 18 ↙	10 17 ↙	10 17 ↙	10 17 ↙	10 16 ↙	10 16 ↙	9 15 ↙	9 15 ↙	9 15 ↙	9 15 ↙	9 15 ↙
Houston Pilots G - 75/76	16 22 ↙	17 23 ↙	17 24 ↙	17 24 ↙	17 24 ↙	17 24 ↙	18 25 ↙	18 25 ↙	17 25 ↙	17 24 ↙	16 23 ↙	15 22 ↙	14 22 ↙	13 21 ↙	12 20 ↙	12 20 ↙	12 20 ↙	12 18 ↙	12 18 ↙	13 17 ↙	13 16 ↙	12 16 ↙	12 16 ↙	12 16 ↙	12 16 ↙
Houston Pilots F - 63/64	17 23 ↙	17 24 ↙	18 24 ↙	18 24 ↙	17 24 ↙	18 25 ↙	18 25 ↙	18 25 ↙	18 25 ↙	17 24 ↙	16 23 ↙	15 22 ↙	14 22 ↙	13 21 ↙	13 20 ↙	13 20 ↙	12 20 ↙	13 20 ↙	13 18 ↙	13 17 ↙	13 17 ↙	13 17 ↙	13 17 ↙	13 16 ↙	13 16 ↙
Houston Pilots E - 51/52	17 24 ↙	18 24 ↙	18 25 ↙	18 25 ↙	18 25 ↙	18 25 ↙	20 26 ↙	20 26 ↙	18 26 ↙	17 25 ↙	17 24 ↙	16 23 ↙	15 22 ↙	14 21 ↙	13 21 ↙	13 20 ↙	13 20 ↙	13 20 ↙	13 18 ↙	13 18 ↙	13 18 ↙	13 17 ↙	13 17 ↙	13 17 ↙	13 17 ↙
Houston Pilots D - 37/38	17 24 ↙	18 25 ↙	18 25 ↙	18 25 ↙	18 25 ↙	20 26 ↙	20 26 ↙	20 26 ↙	20 26 ↙	18 25 ↙	17 25 ↙	16 24 ↙	15 23 ↙	14 22 ↙	13 22 ↙	13 20 ↙	13 20 ↙	13 20 ↙	13 18 ↙	13 18 ↙	13 18 ↙	13 18 ↙	13 18 ↙	13 18 ↙	13 18 ↙
Houston Pilots C - 25/26	17 24 ↙	17 25 ↙	18 25 ↙	18 25 ↙	17 25 ↙	18 26 ↙	20 26 ↙	20 26 ↙	20 26 ↙	18 26 ↙	17 25 ↙	17 24 ↙	16 23 ↙	15 22 ↙	15 22 ↙	14 22 ↙	14 21 ↙	14 21 ↙	14 20 ↙	14 20 ↙	13 20 ↙	13 20 ↙	13 20 ↙	13 20 ↙	13 18 ↙
Houston Pilots B - 11/12	16 24 ↙	17 24 ↙	17 25 ↙	17 25 ↙	17 24 ↙	17 25 ↙	17 26 ↙	17 26 ↙	17 26 ↙	17 25 ↙	17 25 ↙	16 24 ↙	16 23 ↙	15 22 ↙	15 22 ↙	15 22 ↙	14 21 ↙	14 21 ↙	14 20 ↙	13 20 ↙	13 20 ↙	13 20 ↙	13 20 ↙	13 20 ↙	13 18 ↙
Houston Pilots A - 1 & 2 Bravo	20 26 ↙	20 26 ↙	20 26 ↙	20 26 ↙	20 26 ↙	20 26 ↙	20 26 ↙	20 26 ↙	20 26 ↙	20 26 ↙	20 26 ↙	20 26 ↙	18 25 ↙	17 24 ↙	17 24 ↙	16 23 ↙	16 23 ↙	15 22 ↙	15 22 ↙	15 22 ↙	15 22 ↙	15 22 ↙	15 22 ↙	15 22 ↙	15 22 ↙

NOTE: This is automated data that may/may not agree with the official BAM thinking that's found on the daily slides. This data should be used as a guide only.

Houston Pilots: FRI. 2/21/2025



Forecast Discussion

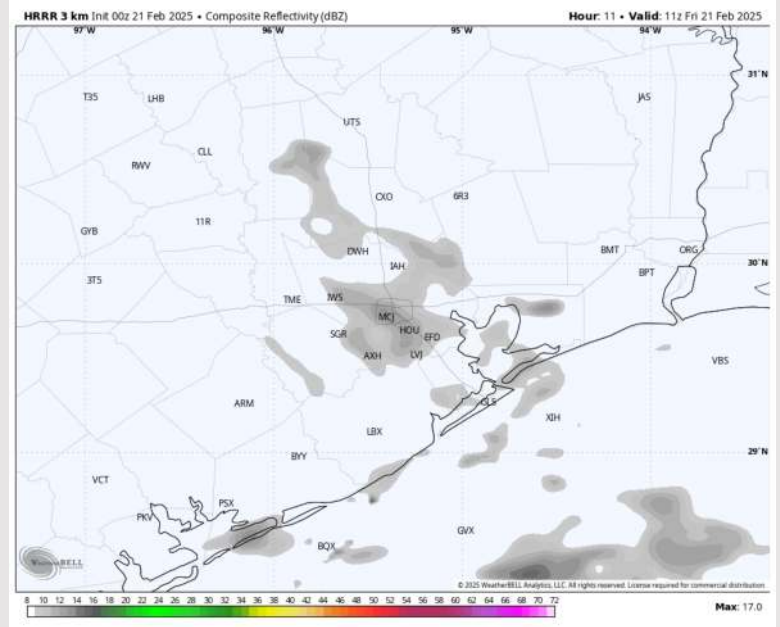
Precip: Outside of a few drizzle chances (20%) for locations S of Morgan's Point from 4AM – 10AM, favoring dry conditions.

Wind: Winds will be out of the ENE for today. **N of Morgan's Point:** Winds will be at 3 – 8 kts throughout the day. **S of Morgan's Point:** Winds will be at 13 – 18 kts through 11AM, decreasing to 10 – 15 kts for the rest of the day. **Gusts of 15 – 20 kts will be possible for Stations S. of Morgan's Point, with a few 25 kt gusts possible at the Boarding Station through the day.**

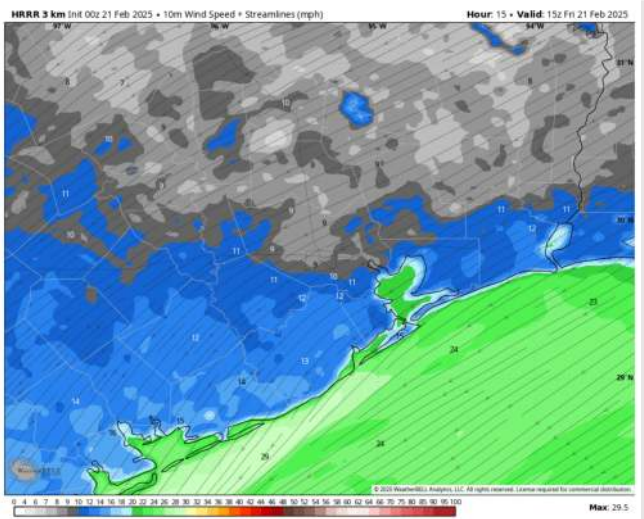
High Temps: **N of Morgan's Point:** Low 40s F. **S of Morgan's Point:** Mid to upper 40s F.

Visibility: No fog concerns for today.

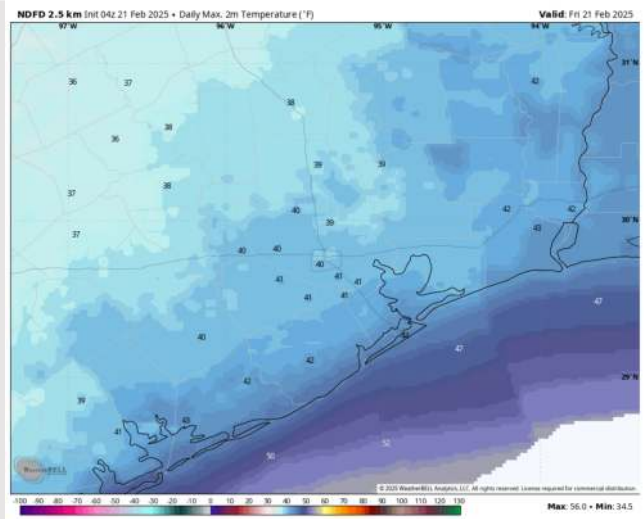
Precip Image: 5 AM CT



Wind Speed:
9 AM CT



High Temps
Today



Houston Pilots: SAT. 2/22/2025



Forecast Discussion

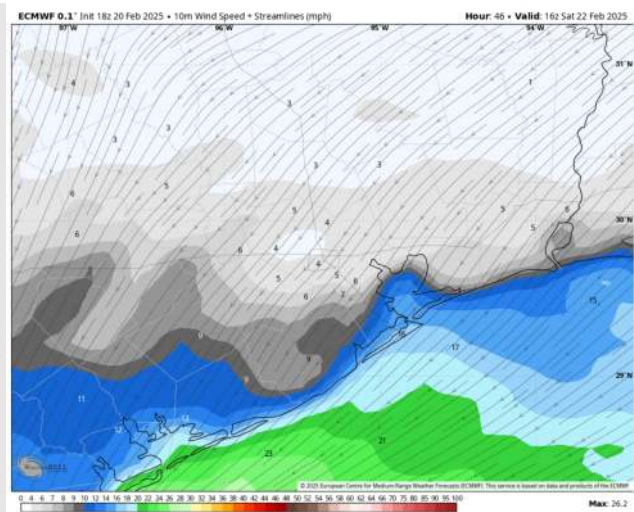
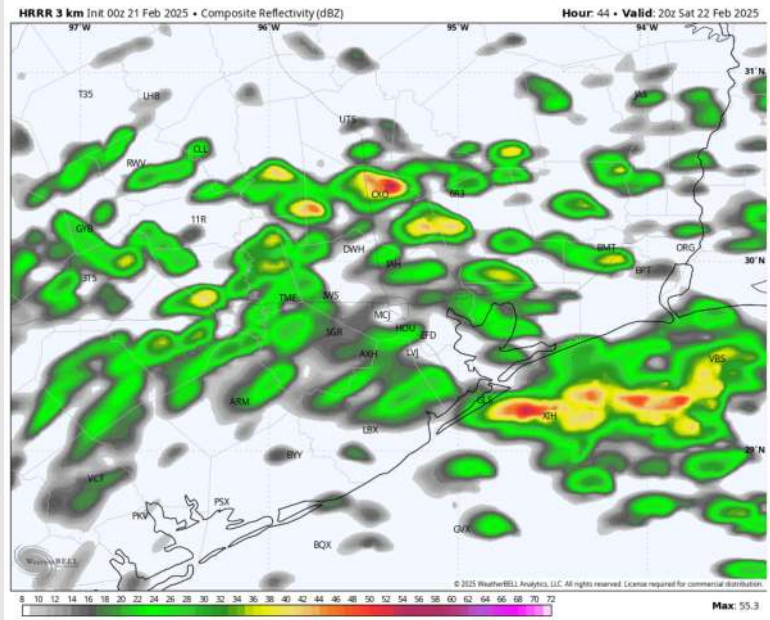
Precip: Favoring scattered pockets of drizzle / light rain (30%) to be possible for all stations from 4AM – 11AM. Coverage will then become scattered (50%) for the remainder of the day after that time.

Wind: Winds will be out of the ENE throughout Saturday. **N of Morgan's Point:** Winds will be at 3 – 8 kts through all of Saturday. **S of Morgan's Point:** Winds will be at 10 – 15 kts for all of Saturday. **Gusts up to 20 kts will be possible at the Boarding Station throughout the day.**

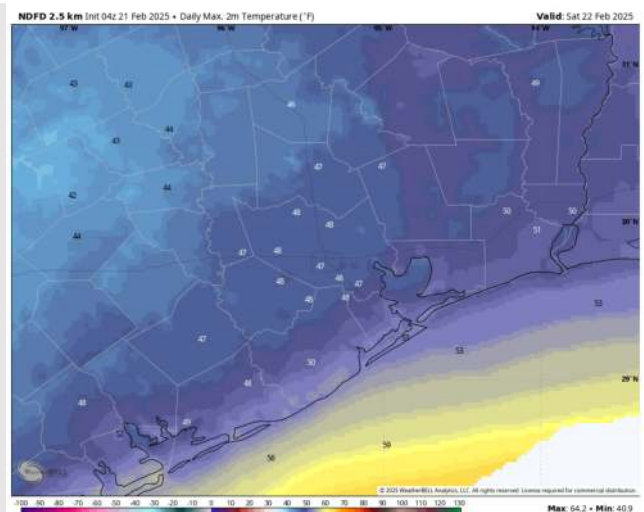
High Temps: **N of Morgan's Point:** Near 50 F. **S of Morgan's Point:** Mid 40s F.

Visibility: No fog concerns for Saturday, however visibilities may be reduced under heavy downpours after 5 PM.

Precip Image: 2 PM CT



Wind Speed:
10 AM CT



High Temps
Saturday

Houston Pilots: SUN. 2/23/2025



Forecast Discussion

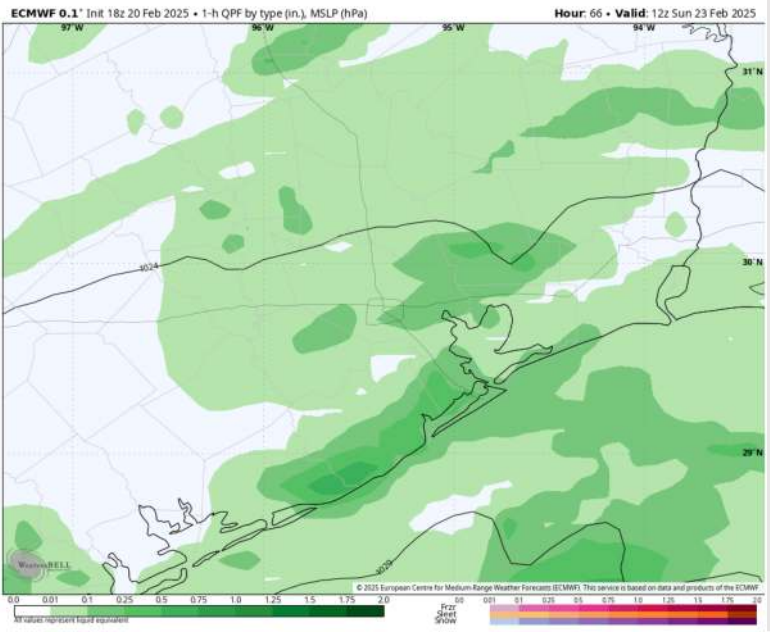
Precip: Scattered to widespread (60-70%) showers in play for all Stations through 3 PM.

Wind: Winds will be out of the E/NE throughout the day. **N of Morgan's Point:** Winds will be at 4 - 9 kts through Sunday. **S of Morgan's Point:** Winds will be at 12 - 17 kts throughout the day. **Gusts up to 20 - 25 kts will be possible for Stations S. of Morgan's Point through Sunday.**

High Temps: **N of Morgan's Point:** Upper 50s F. **S of Morgan's Point:** Mid 50s F.

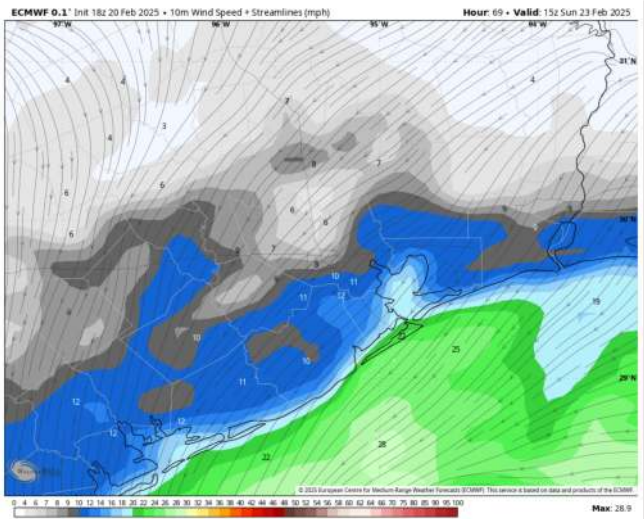
Visibility: No fog concerns for Sunday, however visibilities may be reduced under heavy downpours.

Precip Image: 6 AM CT

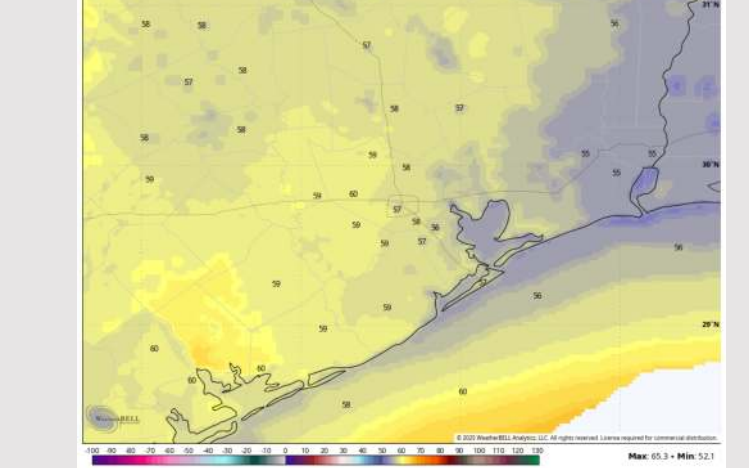


Wind Speed

9 AM CT



NDFD 2.5 km Init 04z 21 Feb 2025 • Daily Max, 2m Temperature (°F) Valid: Sun 23 Feb 2025

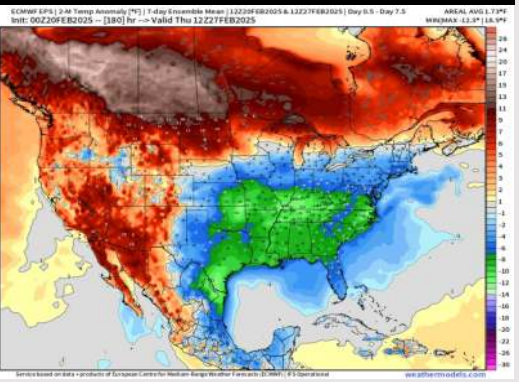


High Temps Sunday

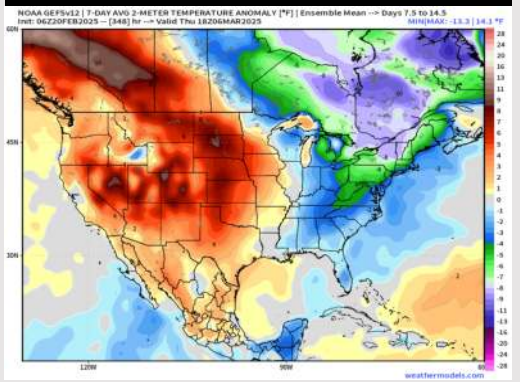
Houston Pilots: 2/21/25



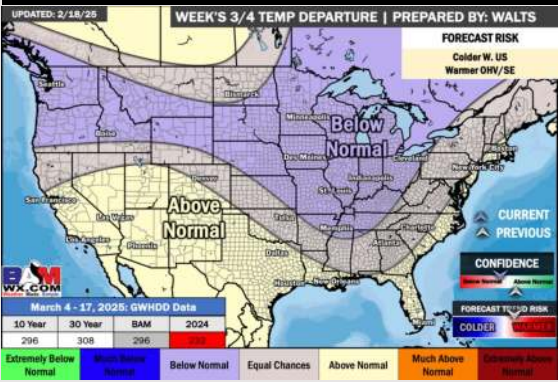
Next 7 Day Temperature Departure




8-14 Day Temperature Departure



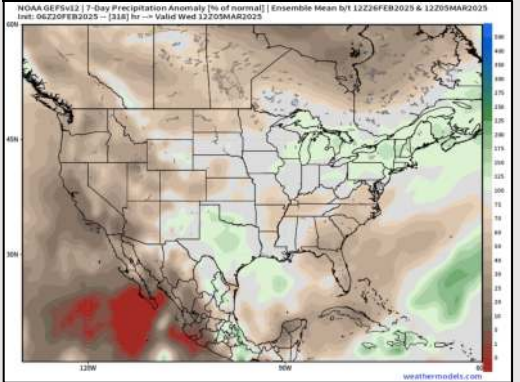
15-30 Day Temperature Departure



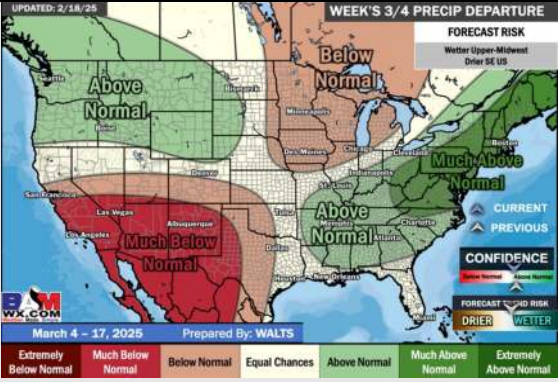
Next 7 Day Total Precipitation



8-14 Day % of Average Precip.



15-30 Day % of Average Precip.



- Temps are expected to be much below normal for the week ahead. Rain chances favored over the weekend and early next week.
- Slightly above normal temps and above normal rainfall are expected for week 2.
- Above normal temperatures and near normal precipitation chances are expected for the weeks 3/4 timeframe.