

# Houston Pilots Forecast Package



Updated: 1:10 PM CT

Thursday, February 20, 2025

Forecaster: Hope Kleitsch

## Weather Headlines

- Gusts of at least 15 kts will be possible for Stations throughout the next 72 hours.
- Isolated drizzle possible tomorrow AM with the next rain chance Saturday.
- Watching for fog chances to return early next week.



Current Radar: 1:10 PM CT

As always, please do not hesitate to reach out to us with any forecast questions at **(317)-560-8122**. Press 1 for forecast questions.

You can also access real-time forecast updates and 24/7 meteorological chat assistance on your [Clarity](#) app. Click [here](#) for login assistance.



# Houston Pilots Extended Range Visibility Report



## Sunday 2/23/25

No fog concerns for Sunday, however, visibilities may be reduced under heavy downpours.



## Monday 2/24/25

Watching the potential for non-sea fog risks for Stations N. of Morgan's Point. Confidence is low.



## Tuesday 2/25/25

Watching for patchy sea-fog risks for all Stations TUE AM and TUE PM. Confidence on this threat is currently lower than normal.



## Chance for Fog

Sunday AM	Unlikely
Sunday PM	Unlikely
Monday AM	Low-End
Monday PM	Unlikely
Tuesday AM	Low-End
Tuesday PM	Low-End

# Houston Pilots Visibility Chart (miles)



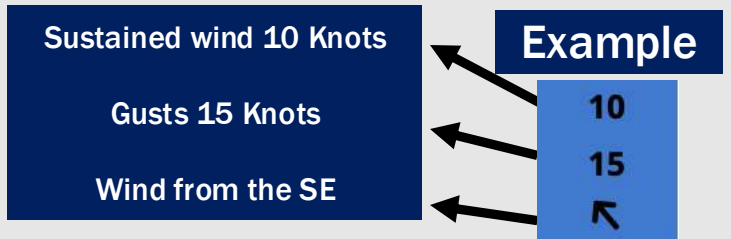
## Forecast Confidence



Visibility	Thu 3 pm	Thu 4 pm	Thu 5 pm	Thu 6 pm	Thu 7 pm	Thu 8 pm	Thu 9 pm	Thu 10 pm	Thu 11 pm	Fri 12 am	Fri 1 am	Fri 2 am	Fri 3 am	Fri 4 am	Fri 5 am	Fri 6 am	Fri 7 am	Fri 8 am	Fri 9 am	Fri 10 am	Fri 11 am	Fri 12 pm	Fri 1 pm	Fri 2 pm
Houston Pilots N - 610 Bridge	10	10	10	10	10	10	10	10	10	10	10	10	10	10	10	10	10	10	10	10	10	10	10	10
Houston Pilots M - Kinder 1	10	10	10	10	10	10	10	10	10	10	10	10	10	10	10	10	10	10	10	10	10	10	10	10
Houston Pilots L - Greens Bayou	10	10	10	10	10	10	10	10	10	10	10	10	10	10	10	10	10	10	10	10	10	10	10	10
Houston Pilots K - Shell Crude	10	10	10	10	10	10	10	10	10	10	10	10	10	10	10	10	10	10	10	10	10	10	10	10
Houston Pilots J - Lynchburg Ferries	10	10	10	10	10	10	10	10	10	10	10	10	10	10	10	10	10	10	10	10	10	10	10	10
Houston Pilots I - Exxon 3	10	10	10	10	10	10	10	10	10	10	10	10	10	10	10	10	10	10	10	10	10	10	10	10
Houston Pilots H - Morgans Point	10	10	10	10	10	10	10	10	10	10	10	10	10	10	10	10	10	10	10	10	10	10	10	10
Houston Pilots G - 75/76	10	10	10	10	10	10	10	10	10	10	10	10	10	10	10	10	10	10	10	10	10	10	10	10
Houston Pilots F - 63/64	10	10	10	10	10	10	10	10	10	10	10	10	10	10	10	10	10	10	10	10	10	10	10	10
Houston Pilots E - 51/52	10	10	10	10	10	10	10	10	10	10	10	10	10	10	10	10	10	10	10	10	10	10	10	10
Houston Pilots D - 37/38	10	10	10	10	10	10	10	10	10	10	10	10	10	10	10	10	10	10	10	10	10	10	10	10
Houston Pilots C - 25/26	10	10	10	10	10	10	10	10	10	10	10	10	10	10	10	10	10	10	10	10	10	10	10	10
Houston Pilots B - 11/12	10	10	10	10	10	10	10	10	10	10	10	10	10	10	10	10	10	10	10	10	10	10	10	9
Houston Pilots A - 1 & 2 Bravo	10	10	10	10	10	10	10	10	10	10	10	10	10	10	10	10	10	10	10	10	10	10	10	9

**NOTE: This is automated data that may/may not agree with the official BAM thinking that's found on the daily slides or special visibility report slides. This data should be used as a guide only**

# Houston Pilots Wind Chart



Wind	Thu 3 pm	Thu 4 pm	Thu 5 pm	Thu 6 pm	Thu 7 pm	Thu 8 pm	Thu 9 pm	Thu 10 pm	Thu 11 pm	Fri 12 am	Fri 1 am	Fri 2 am	Fri 3 am	Fri 4 am	Fri 5 am	Fri 6 am	Fri 7 am	Fri 8 am	Fri 9 am	Fri 10 am	Fri 11 am	Fri 12 pm	Fri 1 pm	Fri 2 pm	
Houston Pilots N - 610 Bridge	9 18 ↓	9 17 ↓	9 17 ↓	8 16 ↓	8 15 ↓	7 14 ↓	7 14 ↓	8 15 ↓	8 15 ↓	8 16 ↓	8 16 ↓	8 17 ↓	9 17 ↓	9 17 ↓	9 18 ↓	10 18 ↓	10 20 ↓	10 20 ↓	10 20 ↓	10 20 ↓	10 18 ↓	9 18 ↓	8 16 ↓	8 17 ↓	
Houston Pilots M - Kinder 1	9 18 ↓	9 17 ↓	9 17 ↓	8 16 ↓	8 15 ↓	8 14 ↓	7 14 ↓	8 15 ↓	8 15 ↓	8 16 ↓	8 16 ↓	8 17 ↓	9 17 ↓	9 17 ↓	10 18 ↓	10 18 ↓	10 20 ↓	10 20 ↓	10 20 ↓	10 20 ↓	10 18 ↓	9 18 ↓	8 17 ↓	8 17 ↓	
Houston Pilots L - Greens Bayou	9 18 ↓	9 18 ↓	9 17 ↓	8 16 ↓	8 15 ↓	8 14 ↓	8 14 ↓	8 15 ↓	8 16 ↓	8 16 ↓	8 17 ↓	8 17 ↓	9 17 ↓	9 17 ↓	9 18 ↓	10 18 ↓	10 20 ↓	10 20 ↓	10 20 ↓	10 20 ↓	10 18 ↓	9 18 ↓	8 16 ↓	8 17 ↓	
Houston Pilots K - Shell Crude	10 18 ↓	10 18 ↓	9 17 ↓	8 16 ↓	8 15 ↓	8 14 ↓	8 15 ↓	8 15 ↓	8 16 ↓	8 16 ↓	8 17 ↓	9 17 ↓	9 17 ↓	9 18 ↓	10 18 ↓	10 20 ↓	10 20 ↓	10 20 ↓	10 20 ↓	10 20 ↓	10 20 ↓	10 18 ↓	9 17 ↓	9 17 ↓	8 17 ↓
Houston Pilots J - Lynchburg Ferries	10 18 ↓	10 17 ↓	9 17 ↓	8 16 ↓	8 15 ↓	7 14 ↓	7 14 ↓	8 15 ↓	8 15 ↓	8 16 ↓	8 16 ↓	8 17 ↓	8 17 ↓	9 17 ↓	9 17 ↓	9 17 ↓	10 18 ↓	10 18 ↓	10 20 ↓	10 20 ↓	10 20 ↓	10 18 ↓	9 17 ↓	8 16 ↓	8 16 ↓
Houston Pilots I - Exxon 3	10 20 ↓	12 18 ↓	12 17 ↓	10 17 ↓	10 15 ↓	10 15 ↓	10 16 ↓	12 17 ↓	13 17 ↓	13 18 ↓	13 18 ↓	13 18 ↓	13 18 ↓	14 18 ↓	14 20 ↓	14 20 ↓	14 20 ↓	14 20 ↓	13 20 ↓	13 20 ↓	12 20 ↓	10 18 ↓	10 17 ↓	10 17 ↓	
Houston Pilots H - Morgans Point	10 20 ↓	12 18 ↓	12 17 ↓	10 17 ↓	10 16 ↓	10 16 ↓	12 17 ↓	12 17 ↓	13 18 ↓	13 20 ↓	14 20 ↓	14 20 ↓	14 20 ↓	14 20 ↓	15 21 ↓	15 21 ↓	15 21 ↓	14 21 ↓	14 20 ↓	13 21 ↓	13 20 ↓	12 20 ↓	10 18 ↓	10 17 ↓	
Houston Pilots G - 75/76	12 20 ↓	13 20 ↓	13 20 ↓	13 20 ↓	13 17 ↓	13 18 ↓	14 20 ↓	15 20 ↓	15 21 ↓	16 22 ↓	17 23 ↓	17 23 ↓	17 24 ↓	17 24 ↓	17 24 ↓	17 24 ↓	17 24 ↓	17 24 ↓	17 23 ↓	15 22 ↓	15 22 ↓	13 22 ↓	13 21 ↓	12 20 ↓	
Houston Pilots F - 63/64	13 20 ↓	13 20 ↓	13 20 ↓	13 20 ↓	13 18 ↓	13 18 ↓	14 20 ↓	15 20 ↓	16 22 ↓	17 22 ↓	17 23 ↓	17 24 ↓	18 24 ↓	17 24 ↓	18 25 ↓	18 25 ↓	18 25 ↓	17 25 ↓	17 24 ↓	16 23 ↓	15 22 ↓	14 22 ↓	13 21 ↓	13 20 ↓	
Houston Pilots E - 51/52	13 20 ↓	13 21 ↓	13 20 ↓	13 20 ↓	13 18 ↓	14 20 ↓	15 20 ↓	15 21 ↓	17 22 ↓	17 23 ↓	17 24 ↓	18 24 ↓	18 25 ↓	18 25 ↓	18 25 ↓	18 25 ↓	18 25 ↓	18 25 ↓	17 24 ↓	17 24 ↓	15 23 ↓	15 22 ↓	14 22 ↓	13 21 ↓	
Houston Pilots D - 37/38	13 21 ↓	13 21 ↓	13 20 ↓	13 20 ↓	13 18 ↓	14 20 ↓	15 21 ↓	16 22 ↓	17 23 ↓	17 23 ↓	17 24 ↓	18 24 ↓	18 25 ↓	18 25 ↓	18 25 ↓	18 25 ↓	18 25 ↓	18 25 ↓	17 24 ↓	17 24 ↓	16 23 ↓	15 23 ↓	15 23 ↓	14 22 ↓	
Houston Pilots C - 25/26	14 21 ↓	13 21 ↓	13 21 ↓	13 20 ↓	13 20 ↓	14 21 ↓	15 21 ↓	15 22 ↓	17 23 ↓	17 24 ↓	17 24 ↓	17 25 ↓	17 25 ↓	17 25 ↓	18 25 ↓	18 26 ↓	18 26 ↓	18 26 ↓	18 25 ↓	17 24 ↓	17 24 ↓	16 23 ↓	15 23 ↓	15 23 ↓	15 22 ↓
Houston Pilots B - 11/12	14 21 ↓	13 21 ↓	13 20 ↓	13 20 ↓	13 20 ↓	13 21 ↓	14 21 ↓	15 22 ↓	15 23 ↓	16 23 ↓	16 24 ↓	17 24 ↓	17 24 ↓	17 24 ↓	17 25 ↓	17 25 ↓	17 25 ↓	17 25 ↓	17 25 ↓	17 24 ↓	16 24 ↓	16 23 ↓	15 23 ↓	15 23 ↓	15 22 ↓
Houston Pilots A - 1 & 2 Bravo	15 22 ↓	15 23 ↓	15 22 ↓	15 22 ↓	15 22 ↓	16 22 ↓	17 24 ↓	17 24 ↓	18 24 ↓	20 26 ↓	20 26 ↓	20 26 ↓	20 26 ↓	18 26 ↓	20 26 ↓	20 26 ↓	20 26 ↓	20 26 ↓	18 26 ↓	18 26 ↓	18 26 ↓	17 25 ↓	17 24 ↓	16 24 ↓	

**NOTE: This is automated data that may/may not agree with the official BAM thinking that's found on the daily slides. This data should be used as a guide only.**

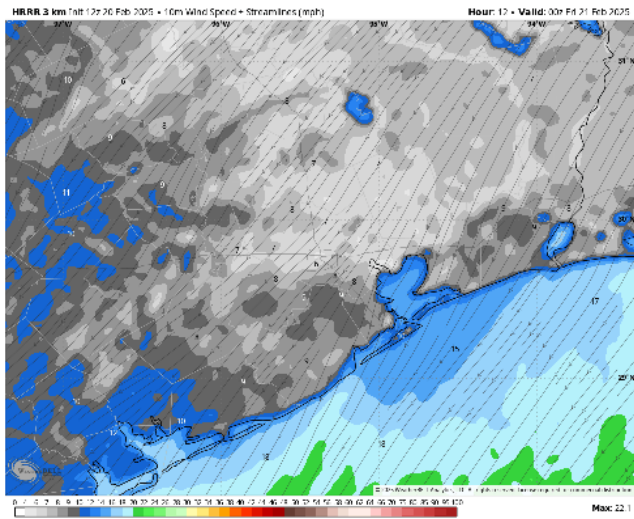
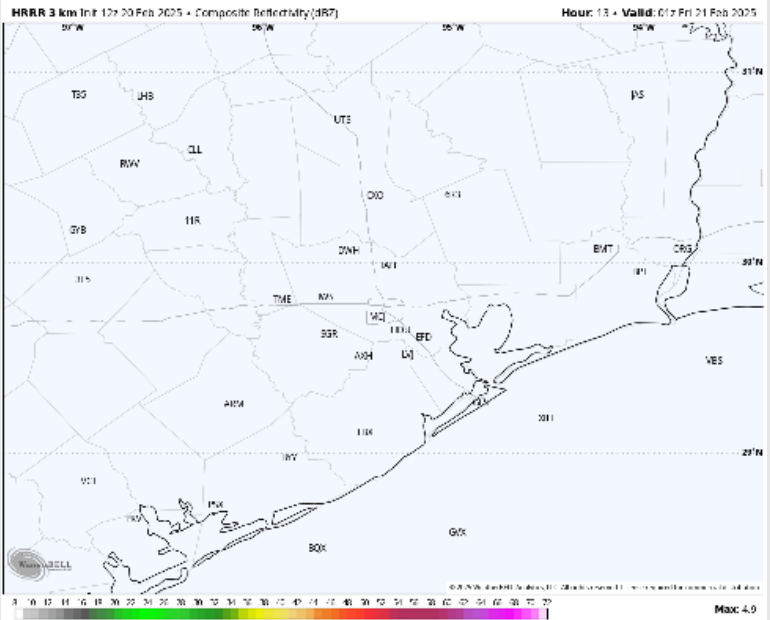
# Houston Pilots: THU. 2/20/2025



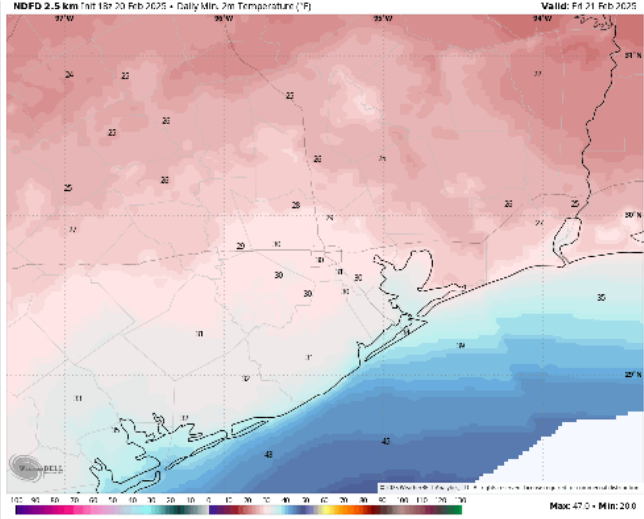
## Forecast Discussion

- Precip:** Favoring dry conditions for the rest of today.
- Wind:** Winds will be out of the NE throughout the rest of the day. **N of Morgan's Point:** Winds will be at 3 - 8 kts for the rest of the PM. **S of Morgan's Point:** Winds will be at 10 - 15 kts for the rest of the day. **Gusts up to 15 kts will be possible for Stations S. of Morgan's Point for the rest of the day.**
- Low Temps:** **N of Morgan's Point:** Lower 30s F. **S of Morgan's Point:** Low 30s F.
- Visibility:** No fog concerns for today.

## Precip Image: 7 PM CT



Wind Speed  
6 PM CT



Low Temps  
FRI AM

# Houston Pilots: FRI. 2/21/2025



## Forecast Discussion

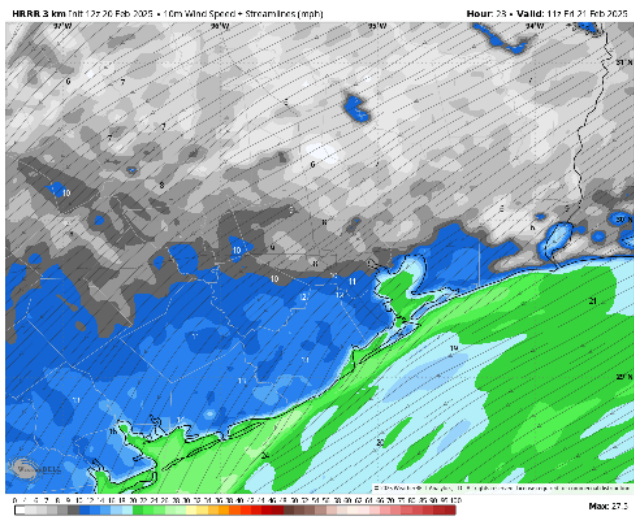
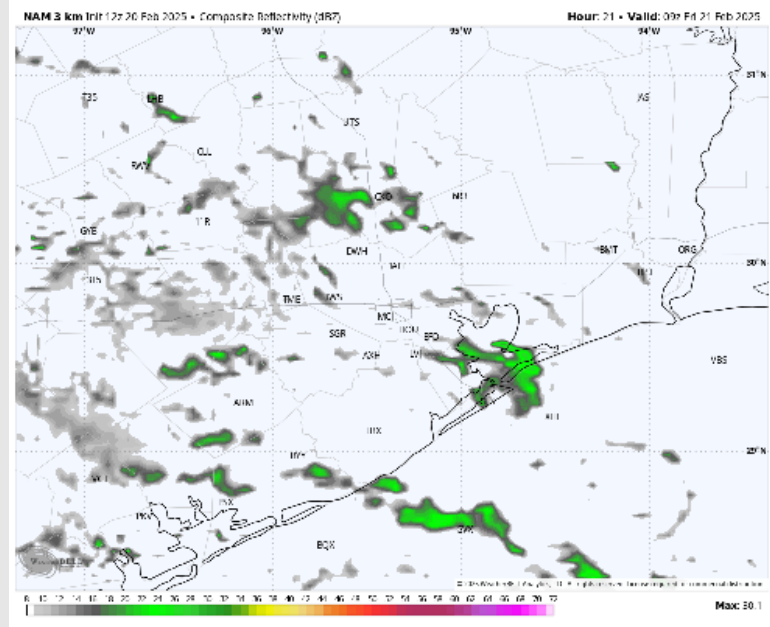
**Precip:** Outside of a few drizzle chances (20%) for locations S of Morgan's Point from 4AM – 10AM, favoring dry conditions.

**Wind:** Winds will be out of the ENE for Friday. **N of Morgan's Point:** Winds will be at 3 – 8 kts throughout Friday. **S of Morgan's Point:** Winds will be at 13 – 18 kts through 11AM, decreasing to 10 – 15 kts for the rest of the day. **Gusts of 15 – 20 kts will be possible for Stations S. of Morgan's Point, with a few 25 kt gusts possible at the Boarding Station through the day.**

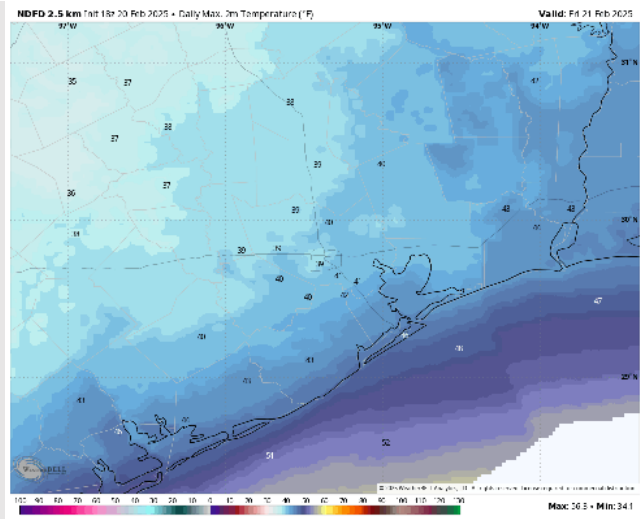
**High Temps:** **N of Morgan's Point:** Low 40s F. **S of Morgan's Point:** Mid to upper 40s F.

**Visibility:** No fog concerns for Friday.

## Precip Image: 3 AM CT



Wind Speed:  
5 AM CT



High Temps  
Friday

# Houston Pilots: SAT. 2/22/2025



## Forecast Discussion

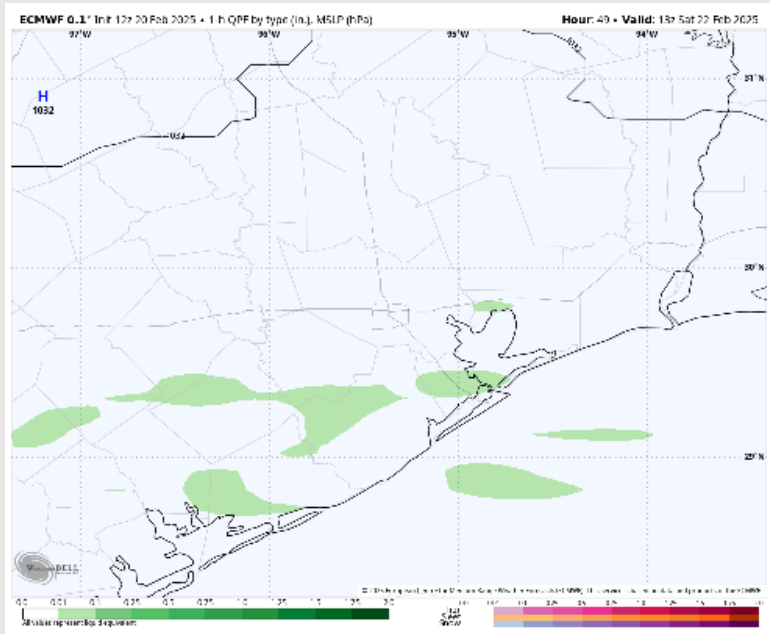
**Precip:** Favoring scattered pockets of drizzle / light rain (30%) to be possible for all stations from 4AM – 11AM. After a brief break, scattered to widespread rain will work in after 5PM for the remainder of the day.

**Wind:** Winds will be out of the ENE throughout Saturday. **N of Morgan's Point:** Winds will be at 3 – 8 kts through all of Saturday. **S of Morgan's Point:** Winds will be at 12 – 16 kts for all of Saturday. **Gusts up to 20 kts will be possible at the Boarding Station throughout the day.**

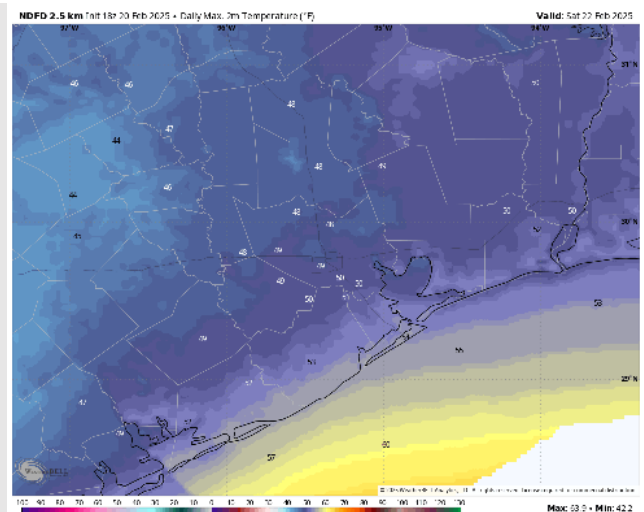
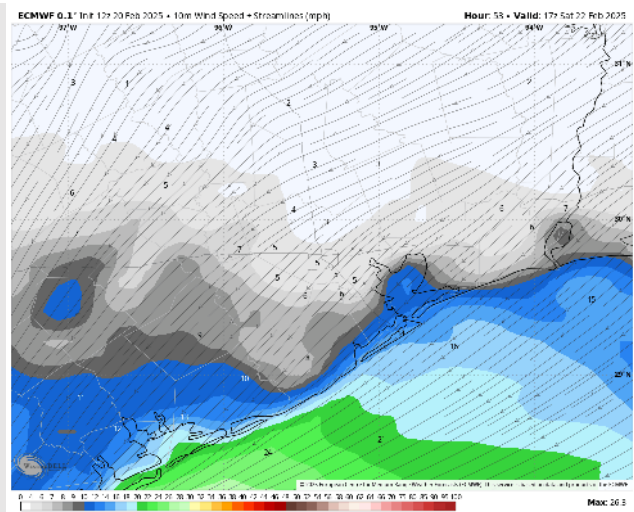
**High Temps:** **N of Morgan's Point:** Near 50 F. **S of Morgan's Point:** Mid 40s F.

**Visibility:** No fog concerns for Saturday.

## Precip Image: 7 AM CT



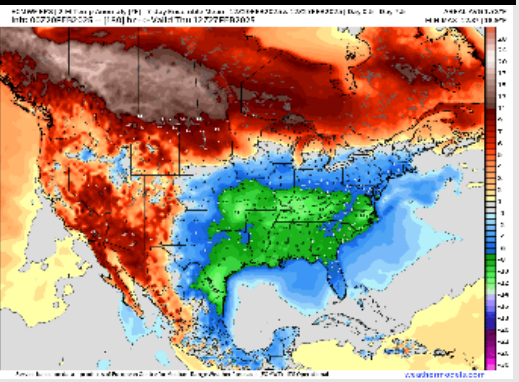
Wind Speed:  
11 AM CT



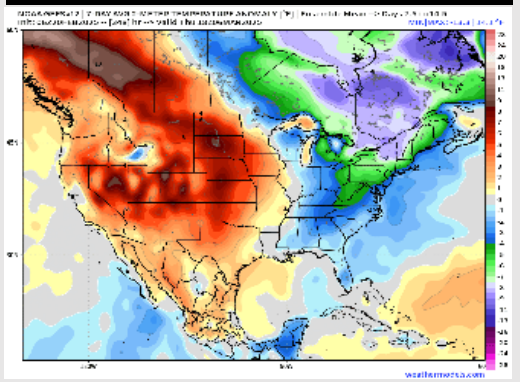
High Temps  
Saturday

# Houston Pilots: 2/20/25

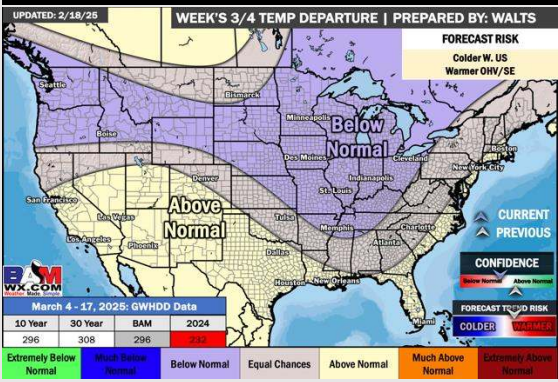
**Next 7 Day Temperature Departure**




**8-14 Day Temperature Departure**



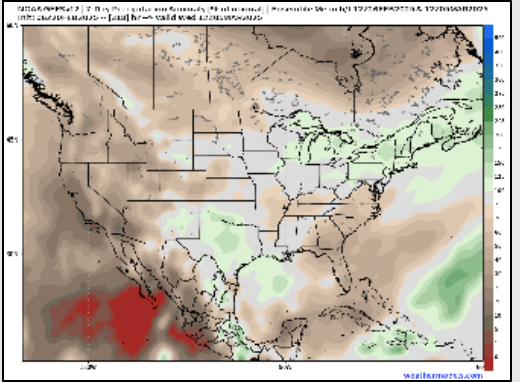
**15-30 Day Temperature Departure**



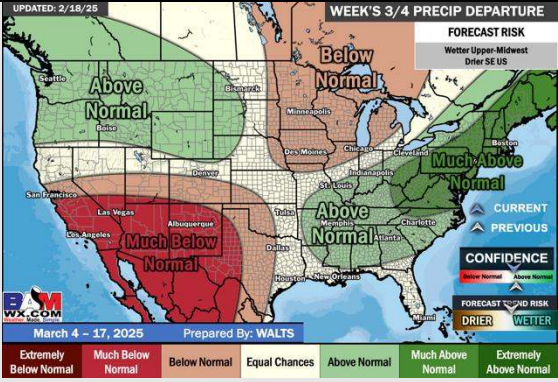
**Next 7 Day Total Precipitation**



**8-14 Day % of Average Precip.**



**15-30 Day % of Average Precip.**



- Temps are expected to be much below normal for the week ahead. Rain chances favored over the weekend and early next week.
- Slightly above normal temps and above normal rainfall are expected for week 2.
- Above normal temperatures and near normal precipitation chances are expected for the weeks 3/4 timeframe.