

Houston Pilots Forecast Package



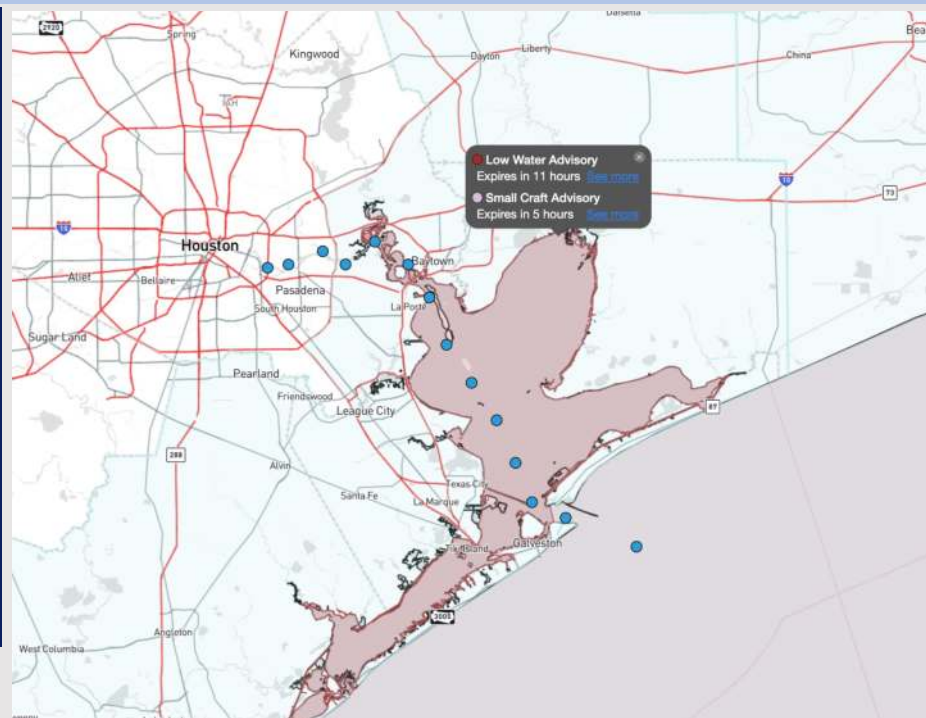
Updated: 1:45 AM CT

Thursday, February 20, 2025

Forecaster: John Kemper

Weather Headlines

- Gusts of at least 20 kts will be in play through this PM.
- Not currently favoring any concerns for fog over the next few days.
- Next rain chance arrives Saturday.



Current Radar: 1:40 AM CT

As always, please do not hesitate to reach out to us with any forecast questions at **(317)-560-8122**. Press **1** for forecast questions.

You can also access real-time forecast updates and 24/7 meteorological chat assistance on your [Clarity](#) app. Click [here](#) for login assistance.



Houston Pilots Extended Range Visibility Report



Sunday 2/23/25

No fog concerns for Sunday.

Forecast Confidence



Tuesday 2/25/25

No fog concerns for Tuesday.

Forecast Confidence



Monday 2/24/25

Watching the potential for non-sea fog risks for Stations N. of Morgan's Point. Confidence is low.

Forecast Confidence



Chance for Fog

Sunday AM	Unlikely
Sunday PM	Unlikely
Monday AM	Unlikely
Monday PM	Unlikely
Tuesday AM	Unlikely
Tuesday PM	Unlikely

Houston Pilots Visibility Chart (miles)



Forecast Confidence



Visibility	Thu 2 am	Thu 3 am	Thu 4 am	Thu 5 am	Thu 6 am	Thu 7 am	Thu 8 am	Thu 9 am	Thu 10 am	Thu 11 am	Thu 12 pm	Thu 1 pm	Thu 2 pm	Thu 3 pm	Thu 4 pm	Thu 5 pm	Thu 6 pm	Thu 7 pm	Thu 8 pm	Thu 9 pm	Thu 10 pm	Thu 11 pm	Fri 12 am	Fri 1 am
Houston Pilots N - 610 Bridge	10	10	10	10	10	10	10	10	10	10	10	10	10	10	10	10	10	10	10	10	10	10	10	10
Houston Pilots M - Kinder 1	10	10	10	10	10	10	10	10	10	10	10	10	10	10	10	10	10	10	10	10	10	10	10	10
Houston Pilots L - Greens Bayou	10	10	10	10	10	10	10	10	10	10	10	10	10	10	10	10	10	10	10	10	10	10	10	10
Houston Pilots K - Shell Crude	10	10	10	10	10	10	10	10	10	10	10	10	10	10	10	10	10	10	10	10	10	10	10	10
Houston Pilots J - Lynchburg Ferries	10	10	10	10	10	10	10	10	10	10	10	10	10	10	10	10	10	10	10	10	10	10	10	10
Houston Pilots I - Exxon 3	10	10	10	10	10	10	10	10	10	10	10	10	10	10	10	10	10	10	10	10	10	10	10	10
Houston Pilots H - Morgans Point	10	10	10	10	10	10	10	10	10	10	10	10	10	10	10	10	10	10	10	10	10	10	10	10
Houston Pilots G - 75/76	10	10	10	10	10	10	10	10	10	10	10	10	10	10	10	10	10	10	10	10	10	10	10	10
Houston Pilots F - 63/64	10	10	10	10	10	10	10	10	10	10	10	10	10	10	10	10	10	10	10	10	10	10	10	10
Houston Pilots E - 51/52	10	10	10	10	10	10	10	10	10	10	10	10	10	10	10	10	10	10	10	10	10	10	10	10
Houston Pilots D - 37/38	10	10	10	10	10	10	10	10	10	10	10	10	10	10	10	10	10	10	10	10	10	10	10	10
Houston Pilots C - 25/26	10	10	10	10	10	10	10	10	10	10	10	10	10	10	10	10	10	10	10	10	10	10	10	10
Houston Pilots B - 11/12	10	10	10	10	10	10	10	10	10	10	10	10	10	10	10	10	10	10	10	10	10	10	10	10
Houston Pilots A - 1 & 2 Bravo	10	10	10	10	10	10	10	10	10	10	10	10	10	10	10	10	10	10	10	10	10	10	10	10

NOTE: This is automated data that may/may not agree with the official B.A.M. thinking that's found on the daily slides or special visibility report slides. This data should be used as a guide only

Houston Pilots Wind Chart



Sustained wind 10 Knots

Gusts 15 Knots

Wind from the SE

Example

10

15

↙

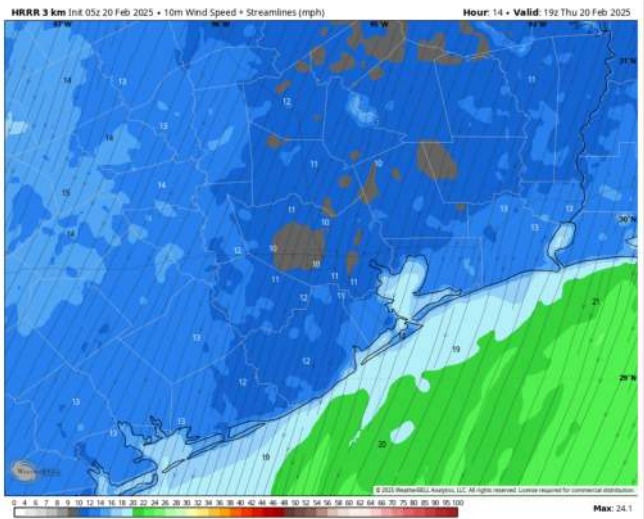
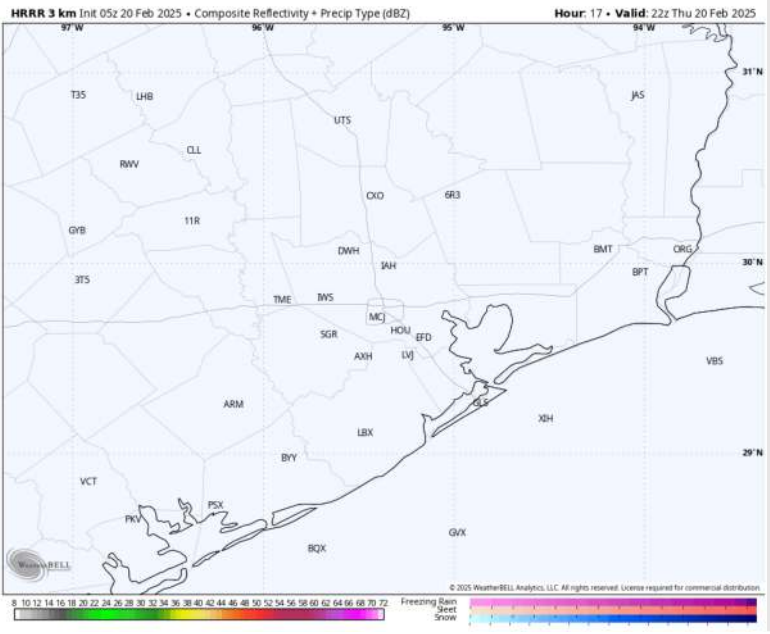
Wind	Thu 2 am	Thu 3 am	Thu 4 am	Thu 5 am	Thu 6 am	Thu 7 am	Thu 8 am	Thu 9 am	Thu 10 am	Thu 11 am	Thu 12 pm	Thu 1 pm	Thu 2 pm	Thu 3 pm	Thu 4 pm	Thu 5 pm	Thu 6 pm	Thu 7 pm	Thu 8 pm	Thu 9 pm	Thu 10 pm	Thu 11 pm	Fri 12 am	Fri 1 am
Houston Pilots N - 610 Bridge	12	12	12	12	12	12	12	12	12	10	10	10	10	9	9	9	8	8	7	7	7	8	8	8
Houston Pilots M - Kinder 1	12	12	12	12	12	12	12	12	12	12	10	10	10	9	9	9	8	8	7	7	8	8	8	8
Houston Pilots L - Greens Bayou	12	12	12	12	12	12	12	12	12	12	10	10	10	10	9	9	8	8	7	8	8	8	8	8
Houston Pilots K - Shell Crude	12	12	13	13	12	12	12	12	12	12	10	10	10	10	10	9	8	8	8	8	8	8	8	8
Houston Pilots J - Lynchburg Ferries	12	12	12	12	12	12	12	12	12	12	12	10	10	10	10	9	8	8	7	7	7	8	8	8
Houston Pilots I - Exxon 3	16	17	17	17	16	16	15	15	15	14	13	12	12	12	10	12	10	10	10	10	10	10	12	13
Houston Pilots H - Morgans Point	16	17	17	17	16	15	15	15	14	14	13	12	12	12	10	12	10	10	10	10	10	12	13	13
Houston Pilots G - 75/76	20	20	20	20	20	20	18	17	16	15	14	13	13	13	13	13	13	13	13	13	14	15	15	16
Houston Pilots F - 63/64	20	20	20	21	20	20	18	17	17	15	15	13	13	13	13	13	13	13	13	13	14	15	15	16
Houston Pilots E - 51/52	21	21	21	21	21	20	20	18	17	16	15	14	13	13	13	13	13	13	13	14	15	15	16	17
Houston Pilots D - 37/38	21	22	21	22	21	20	20	20	17	17	15	15	14	13	13	13	13	13	13	14	15	15	16	17
Houston Pilots C - 25/26	21	22	21	22	21	20	20	20	18	17	16	15	15	14	13	13	13	13	13	14	15	15	16	17
Houston Pilots B - 11/12	20	20	20	20	20	20	20	18	17	16	15	15	14	13	13	13	13	13	13	14	15	15	15	16
Houston Pilots A - 1 & 2 Bravo	23	23	23	23	22	22	22	21	20	20	17	17	16	15	15	15	15	15	15	16	17	17	18	18

NOTE: This is automated data that may/may not agree with the official BAM thinking that's found on the daily slides. This data should be used as a guide only.

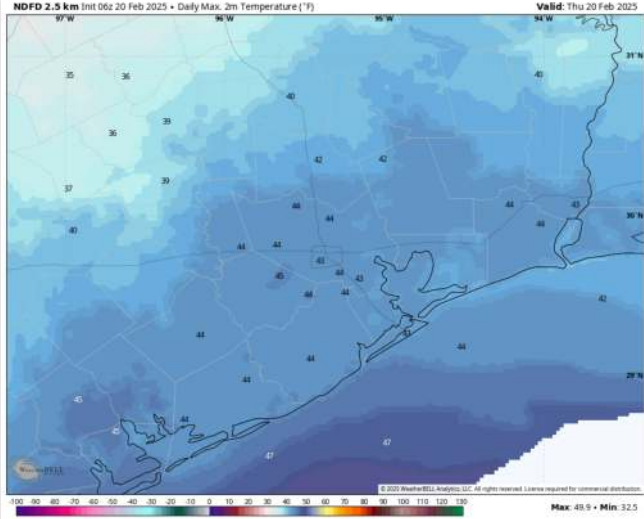
Forecast Discussion

- Precip:** Favoring dry conditions for today.
- Wind:** Winds will be out of the N/NE throughout the day. **N of Morgan's Point:** Winds will be at 4 - 9 kts for the entire day. **S of Morgan's Point:** Winds will be at 15 - 20 kts through 12 PM, decreasing to 10 - 15 kts after that time. **Gusts of 20 kts will be in play for all Stations through 2PM.**
- High Temps:** **N of Morgan's Point:** Mid 40s F. **S of Morgan's Point:** Mid 40s F.
- Visibility:** No fog concerns for today.

Precip Image: 2 PM CT



Wind Speed
1 PM CT



High Temps
Thursday

Houston Pilots: FRI. 2/21/2025



Forecast Discussion

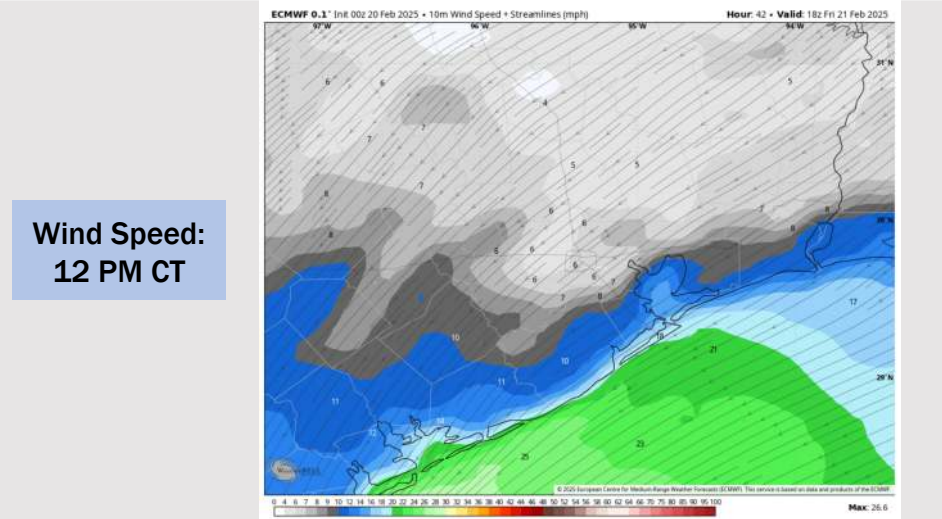
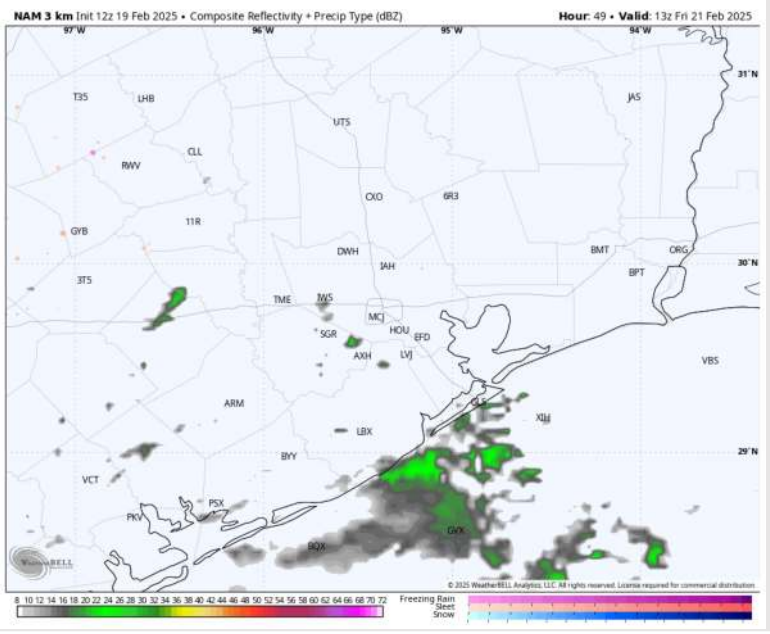
Precip: Outside of a few drizzle chances (20%) for locations S of Morgan's Point from 4AM – 10AM, favoring dry conditions.

Wind: Winds will be out of the ENE-NE for Friday. **N of Morgan's Point:** Winds will be at 3 – 8 kts throughout Friday. **S of Morgan's Point:** Winds will be at 13 – 18 kts through 15PM, decreasing to 10 – 15 kts for the rest of the day. **Gusts of 15 – 20 kts will be possible for Stations S. of Morgan's Point, with a few 25 kt gusts possible at the Boarding Station through the day.**

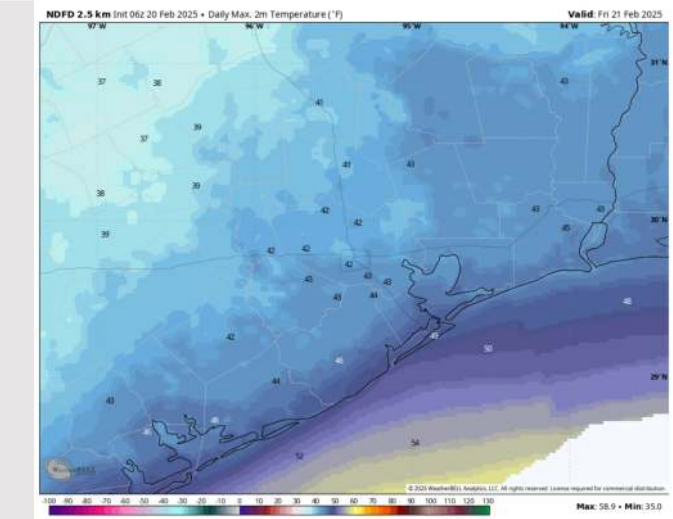
High Temps: **N of Morgan's Point:** Low 40s F. **S of Morgan's Point:** Mid to upper 40s F.

Visibility: No fog concerns for Friday.

Precip Image: 7 AM CT



Wind Speed:
12 PM CT



High Temps
Friday

Houston Pilots: SAT. 2/22/2025



Forecast Discussion

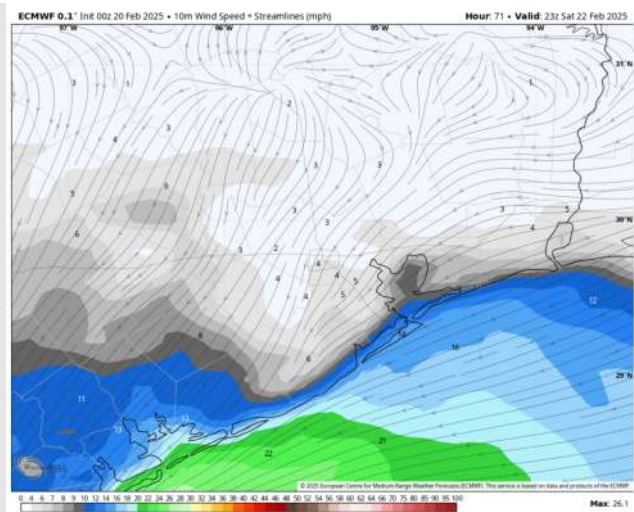
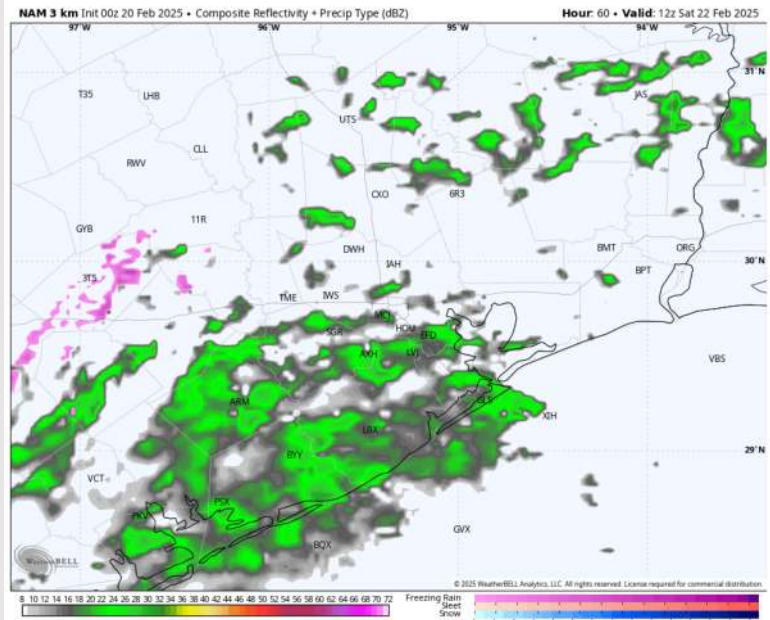
Precip: Favoring scattered pockets of drizzle / light rain (40%) to be possible for all stations from 4AM – 11AM. After a brief break, widespread rain will work in after 3PM for the remainder of the day.

Wind: Winds will be out of the ENE throughout Saturday. **N of Morgan's Point:** Winds will be at 3 – 9 kts through all of Saturday. **S of Morgan's Point:** Winds will be at 15 – 18 kts for all of Saturday.

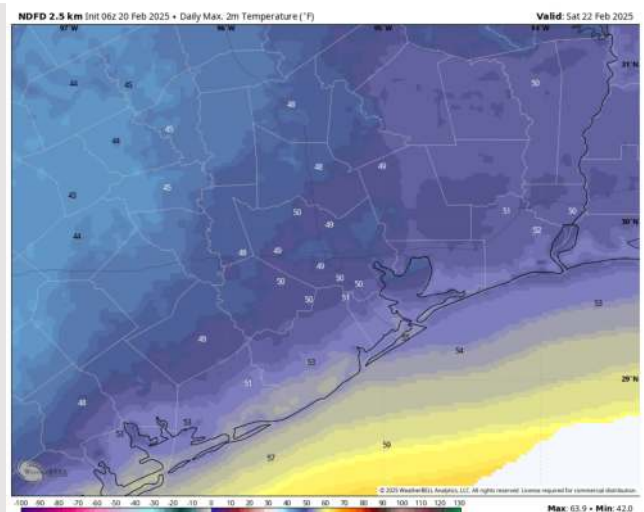
High Temps: **N of Morgan's Point:** Near 50 F. **S of Morgan's Point:** Mid 40s F.

Visibility: No fog concerns for Saturday.

Precip Image: 6 AM CT

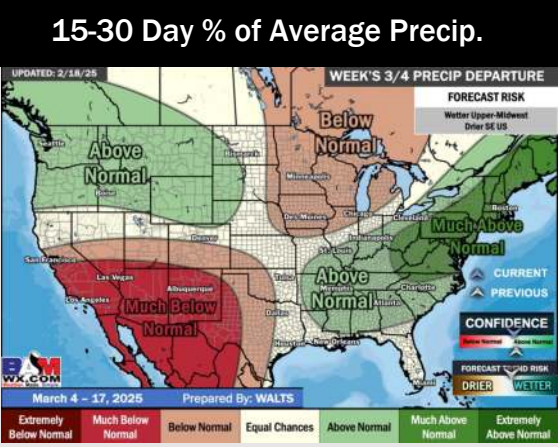
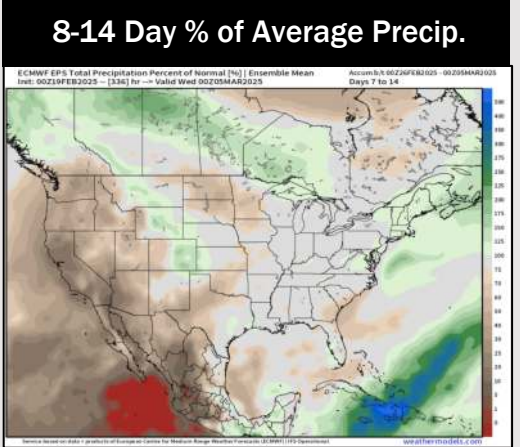

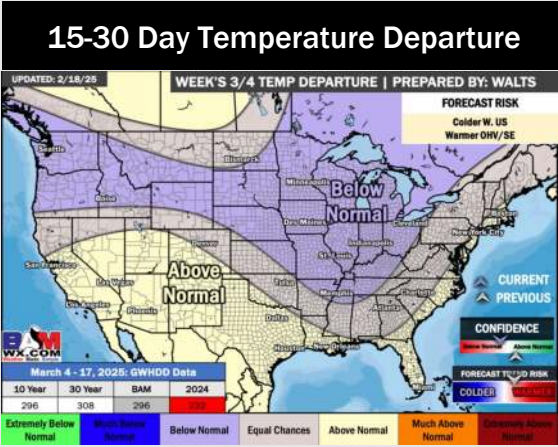
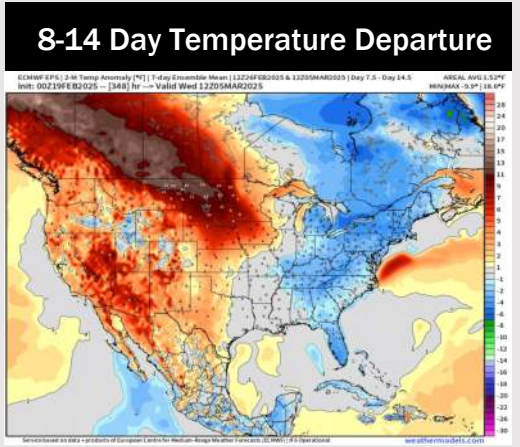


Wind Speed:
5 PM CT



High Temps
Saturday

Houston Pilots: 2/20/25



- Temps are expected to be much below normal for the week ahead. Rain chances favored over the weekend and early next week.
- Near normal temps and near normal rainfall are expected for week 2.
- Above normal temperatures and near normal precipitation chances are expected for the weeks 3/4 timeframe.