

Houston Pilots Forecast Package



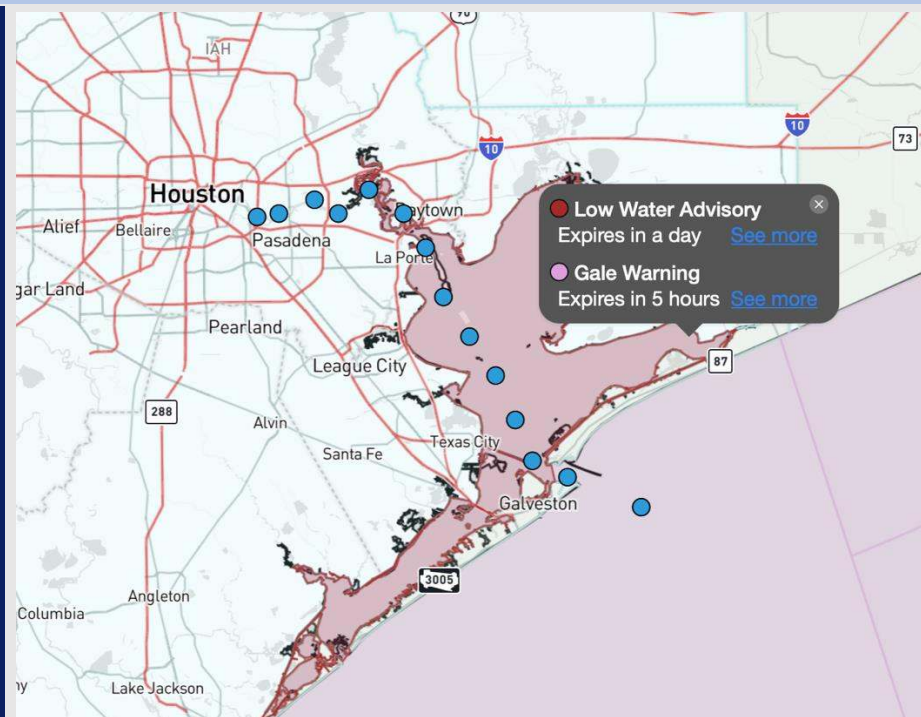
Updated: 1:30 PM CT

Wednesday, February 19, 2025

Forecaster: Hope Kleitsch

Weather Headlines

- Gusts of at least 20 – 25 kts will be in play through Thursday. Due to the strong N/NE winds, water levels in the Bay may be lower than normal.
- Not currently favoring any concerns for fog over the next few days.
- Next rain chance arrives Saturday.



Current Radar: 1:30 PM CT

As always, please do not hesitate to reach out to us with any forecast questions at **(317)-560-8122**. Press 1 for forecast questions.

You can also access real-time forecast updates and 24/7 meteorological chat assistance on your [Clarity](#) app. Click [here](#) for login assistance.



Houston Pilots Extended Range Visibility Report



Saturday 2/22/25

No fog concerns for Saturday, but visibility may be reduced under heavy downpours.

Forecast Confidence



Monday 2/24/25

Watching the potential for non-sea fog risks for Stations N. of Morgan’s Point. Confidence is low.

Forecast Confidence



Sunday 2/23/25

No fog concerns for Sunday

Forecast Confidence



Chance for Fog

Saturday AM	Unlikely
Saturday PM	Unlikely
Sunday AM	Unlikely
Sunday PM	Unlikely
Monday AM	Low-End
Monday PM	Unlikely

Houston Pilots Visibility Chart (miles)



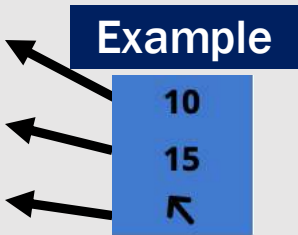
Visibility	Wed 3 pm	Wed 4 pm	Wed 5 pm	Wed 6 pm	Wed 7 pm	Wed 8 pm	Wed 9 pm	Wed 10 pm	Wed 11 pm	Thu 12 am	Thu 1 am	Thu 2 am	Thu 3 am	Thu 4 am	Thu 5 am	Thu 6 am	Thu 7 am	Thu 8 am	Thu 9 am	Thu 10 am	Thu 11 am	Thu 12 pm	Thu 1 pm	Thu 2 pm
Houston Pilots N - 610 Bridge	10	10	10	10	10	10	10	10	10	10	10	10	10	10	10	10	10	10	10	10	10	10	10	10
Houston Pilots M - Kinder 1	10	10	10	10	10	10	10	10	10	10	10	10	10	10	10	10	10	10	10	10	10	10	10	10
Houston Pilots L - Greens Bayou	10	10	10	10	10	10	10	10	10	10	10	10	10	10	10	10	10	10	10	10	10	10	10	10
Houston Pilots K - Shell Crude	10	10	10	10	10	10	10	10	10	10	10	10	10	10	10	10	10	10	10	10	10	10	10	10
Houston Pilots J - Lynchburg Ferries	10	10	10	10	10	10	10	10	10	10	10	10	10	10	10	10	10	10	10	10	10	10	10	10
Houston Pilots I - Exxon 3	10	10	10	10	10	10	10	10	10	10	10	10	10	10	10	10	10	10	10	10	10	10	10	10
Houston Pilots H - Morgans Point	10	10	10	10	10	10	10	10	10	10	10	10	10	10	10	10	10	10	10	10	10	10	10	10
Houston Pilots G - 75/76	10	10	10	10	10	10	10	10	10	10	10	10	10	10	10	10	10	10	10	10	10	10	10	10
Houston Pilots F - 63/64	10	10	10	10	10	10	10	10	10	10	10	10	10	10	10	10	10	10	10	10	10	10	10	10
Houston Pilots E - 51/52	10	10	10	10	10	10	10	10	10	10	10	10	10	10	10	10	10	10	10	10	10	10	10	10
Houston Pilots D - 37/38	10	10	10	10	10	10	10	10	10	10	10	10	10	10	10	10	10	10	10	10	10	10	10	10
Houston Pilots C - 25/26	10	10	10	10	10	10	10	10	10	10	10	10	10	10	10	10	10	10	10	10	10	10	10	10
Houston Pilots B - 11/12	10	10	10	10	10	10	10	10	10	10	10	10	10	10	10	10	10	10	10	10	10	10	10	10
Houston Pilots A - 1 & 2 Bravo	9	10	10	10	10	10	10	10	10	10	10	10	10	10	10	10	10	10	10	10	10	10	10	10

NOTE: This is automated data that may/may not agree with the official BAM thinking that's found on the daily slides or special visibility report slides. This data should be used as a guide only

Houston Pilots Wind Chart



Sustained wind 10 Knots
Gusts 15 Knots
Wind from the SE



Wind	Wed 3 pm	Wed 4 pm	Wed 5 pm	Wed 6 pm	Wed 7 pm	Wed 8 pm	Wed 9 pm	Wed 10 pm	Wed 11 pm	Thu 12 am	Thu 1 am	Thu 2 am	Thu 3 am	Thu 4 am	Thu 5 am	Thu 6 am	Thu 7 am	Thu 8 am	Thu 9 am	Thu 10 am	Thu 11 am	Thu 12 pm	Thu 1 pm	Thu 2 pm
Houston Pilots N - 610 Bridge	15	15	15	15	14	14	13	13	13	12	10	10	12	12	12	12	10	12	10	10	10	10	9	9
	31	30	30	29	28	26	26	24	23	22	21	22	22	22	22	22	22	22	21	21	20	20	18	18
	↓	↓	↓	↓	↓	↓	↓	↓	↓	↓	↓	↓	↓	↓	↓	↓	↓	↓	↓	↓	↓	↓	↓	↓
Houston Pilots M - Kinder 1	15	15	15	15	14	14	13	13	13	12	12	12	12	12	12	12	12	12	10	10	10	10	9	9
	31	30	30	29	28	26	26	24	23	22	21	22	22	22	22	22	22	22	22	21	20	20	18	18
	↓	↓	↓	↓	↓	↓	↓	↓	↓	↓	↓	↓	↓	↓	↓	↓	↓	↓	↓	↓	↓	↓	↓	↓
Houston Pilots L - Greens Bayou	15	15	15	15	14	14	13	13	13	12	12	12	12	12	12	12	12	12	12	10	10	10	9	9
	30	29	29	29	28	26	26	24	24	23	21	22	22	22	23	22	22	22	22	21	20	20	18	18
	↓	↓	↓	↓	↓	↓	↓	↓	↓	↓	↓	↓	↓	↓	↓	↓	↓	↓	↓	↓	↓	↓	↓	↓
Houston Pilots K - Shell Crude	15	15	15	15	14	14	13	13	13	12	12	12	12	12	12	12	12	12	12	12	10	10	10	9
	29	29	29	29	28	26	26	24	24	23	22	22	22	22	23	23	22	22	22	21	21	20	18	18
	↓	↓	↓	↓	↓	↓	↓	↓	↓	↓	↓	↓	↓	↓	↓	↓	↓	↓	↓	↓	↓	↓	↓	↓
Houston Pilots J - Lynchburg Ferries	16	16	16	15	15	14	14	13	13	12	10	10	12	12	12	12	12	12	12	12	12	10	10	9
	30	29	30	29	28	26	26	24	24	23	21	22	22	22	22	22	22	22	22	21	20	20	18	18
	↓	↓	↓	↓	↓	↓	↓	↓	↓	↓	↓	↓	↓	↓	↓	↓	↓	↓	↓	↓	↓	↓	↓	↓
Houston Pilots I - Exxon 3	17	18	20	20	18	18	18	17	17	17	16	16	16	16	16	16	15	15	15	14	13	12	10	10
	29	29	29	29	28	26	26	25	25	24	23	23	23	23	23	23	22	22	22	21	20	20	18	18
	↓	↓	↓	↓	↓	↓	↓	↓	↓	↓	↓	↓	↓	↓	↓	↓	↓	↓	↓	↓	↓	↓	↓	↓
Houston Pilots H - Morgans Point	18	18	20	18	18	18	18	17	17	17	16	16	16	16	16	16	15	15	15	14	13	12	10	10
	30	29	29	29	28	26	26	25	25	24	23	23	23	23	23	23	23	22	22	21	20	20	18	20
	↓	↓	↓	↓	↓	↓	↓	↓	↓	↓	↓	↓	↓	↓	↓	↓	↓	↓	↓	↓	↓	↓	↓	↓
Houston Pilots G - 75/76	20	20	21	22	21	21	22	21	21	20	20	20	20	20	20	20	20	18	17	17	16	15	13	12
	31	31	31	31	31	29	29	29	29	26	26	26	26	26	26	26	26	25	24	23	22	21	21	20
	↓	↓	↓	↓	↓	↓	↓	↓	↓	↓	↓	↓	↓	↓	↓	↓	↓	↓	↓	↓	↓	↓	↓	↓
Houston Pilots F - 63/64	20	20	22	22	22	22	22	21	21	20	20	20	20	20	20	20	20	18	17	16	15	14	13	12
	32	31	31	31	30	29	29	29	29	26	26	26	26	26	26	26	26	25	24	23	22	21	21	20
	↓	↓	↓	↓	↓	↓	↓	↓	↓	↓	↓	↓	↓	↓	↓	↓	↓	↓	↓	↓	↓	↓	↓	↓
Houston Pilots E - 51/52	21	21	22	22	22	22	22	22	22	21	20	20	20	20	20	20	20	20	17	17	15	14	13	13
	32	31	31	31	31	30	30	29	29	28	26	26	26	26	26	26	26	25	24	23	22	21	20	20
	↓	↓	↓	↓	↓	↓	↓	↓	↓	↓	↓	↓	↓	↓	↓	↓	↓	↓	↓	↓	↓	↓	↓	↓
Houston Pilots D - 37/38	22	21	22	22	22	22	22	22	22	22	20	21	21	21	21	20	20	20	18	17	16	15	14	13
	32	32	31	32	32	31	30	30	29	29	26	28	28	28	28	28	26	26	25	24	23	22	21	21
	↓	↓	↓	↓	↓	↓	↓	↓	↓	↓	↓	↓	↓	↓	↓	↓	↓	↓	↓	↓	↓	↓	↓	↓
Houston Pilots C - 25/26	22	21	22	22	22	22	22	22	22	22	20	21	21	21	21	21	20	20	18	17	16	15	14	14
	32	31	31	32	32	31	31	31	30	29	28	28	29	28	29	28	26	26	26	25	24	23	22	21
	↓	↓	↓	↓	↓	↓	↓	↓	↓	↓	↓	↓	↓	↓	↓	↓	↓	↓	↓	↓	↓	↓	↓	↓
Houston Pilots B - 11/12	22	21	21	21	21	22	21	21	21	21	20	20	20	20	20	20	20	18	17	17	16	15	15	14
	31	30	30	30	31	31	31	30	30	29	26	28	28	28	28	28	26	26	26	25	24	23	22	21
	↓	↓	↓	↓	↓	↓	↓	↓	↓	↓	↓	↓	↓	↓	↓	↓	↓	↓	↓	↓	↓	↓	↓	↓
Houston Pilots A - 1 & 2 Bravo	24	24	24	23	24	24	24	24	24	24	23	22	22	22	22	22	22	21	21	20	20	18	17	15
	35	33	32	33	32	35	33	32	32	31	30	30	30	30	30	30	30	29	29	28	28	25	24	23
	↓	↓	↓	↓	↓	↓	↓	↓	↓	↓	↓	↓	↓	↓	↓	↓	↓	↓	↓	↓	↓	↓	↓	↓

NOTE: This is automated data that may/may not agree with the official BAM thinking that's found on the daily slides.
This data should be used as a guide only.

Forecast Discussion

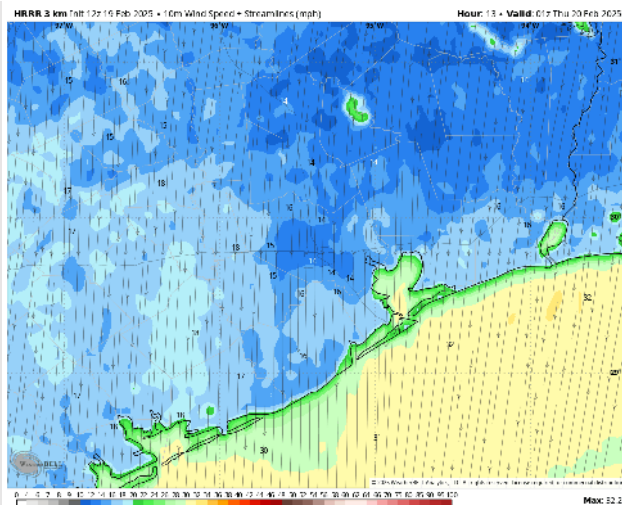
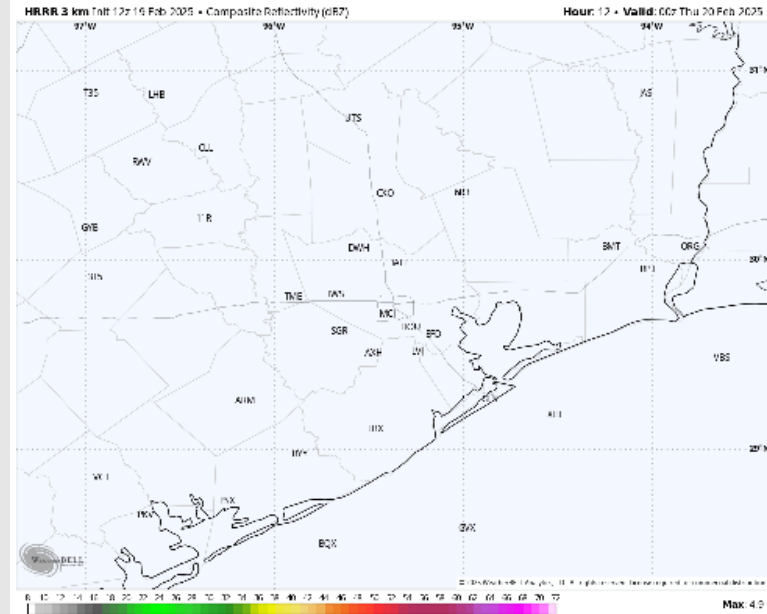
Precip: Favoring dry conditions for the rest of today.

Wind: Winds will be out of the N/NE throughout the day. **N of Morgan's Point:** Winds will be at 9 – 15 kts through 9PM before weakening to 7 – 13 kts. **S of Morgan's Point:** Winds will be at 15 – 20 kts for the rest of the day. **Wind gusts of 23 - 27 kts for Stations S. of Morgan's Point.** Wind gusts for Stations N of Morgan's Point will be at 20 – 25 kts for the rest of the day.

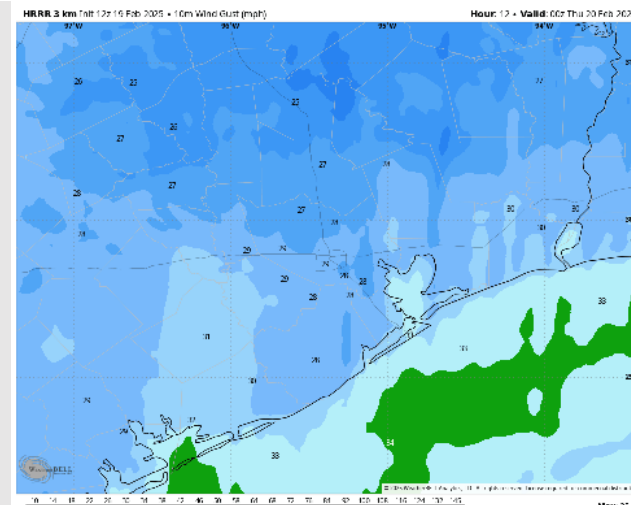
Low Temps: **N of Morgan's Point:** Upper 20s F to lower 30s F. **S of Morgan's Point:** Lower 30s F.

Visibility: No fog concerns for today.

Precip Image: 6 PM CT



Wind Speed:
7 PM CT



MAX GUSTS
THIS PM

Houston Pilots: THU. 2/20/2025

Forecast Discussion

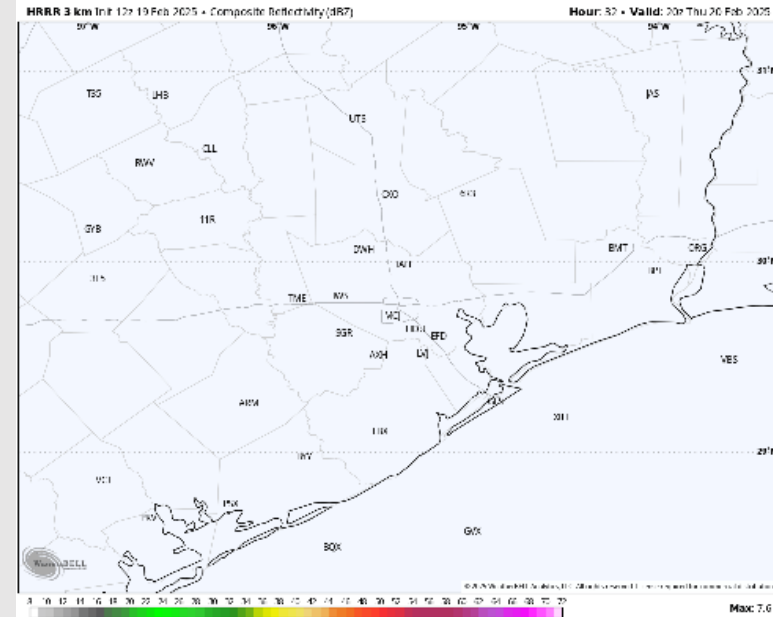
Precip: Favoring dry conditions for Thursday.

Wind: Winds will be out of the N/NE throughout the day. **N of Morgan's Point:** Winds will be at 4 - 9 kts for the entire day. **S of Morgan's Point:** Winds will be at 15 - 20 kts through 12 PM, decreasing to 10 - 15 kts after that time. **Gusts of 20 - 25 kts will be in play for all Stations through 3PM.**

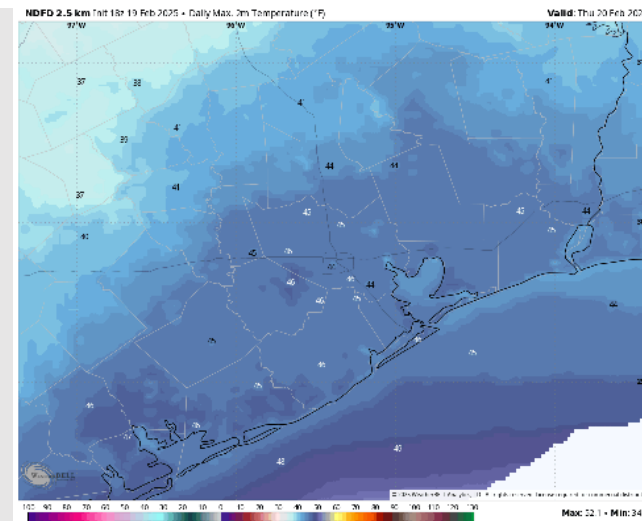
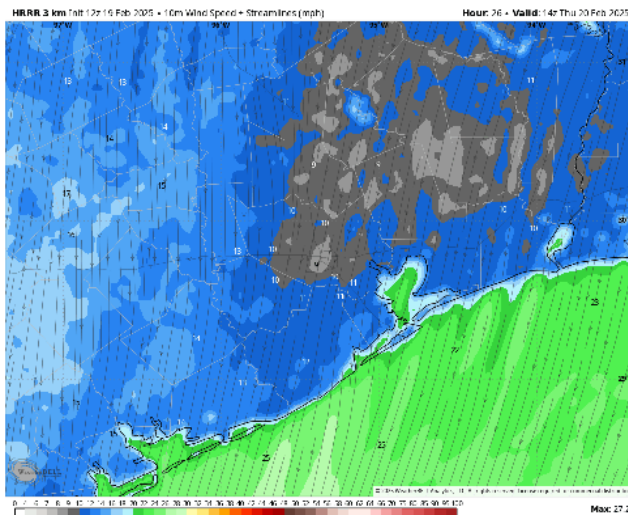
High Temps: **N of Morgan's Point:** Mid to upper 40s F. **S of Morgan's Point:** Mid 40s F.

Visibility: No fog concerns for Thursday.

Precip Image: 2 PM CT



Wind Speed
8 AM CT



High Temps
Thursday

Houston Pilots: FRI. 2/21/2025

Forecast Discussion

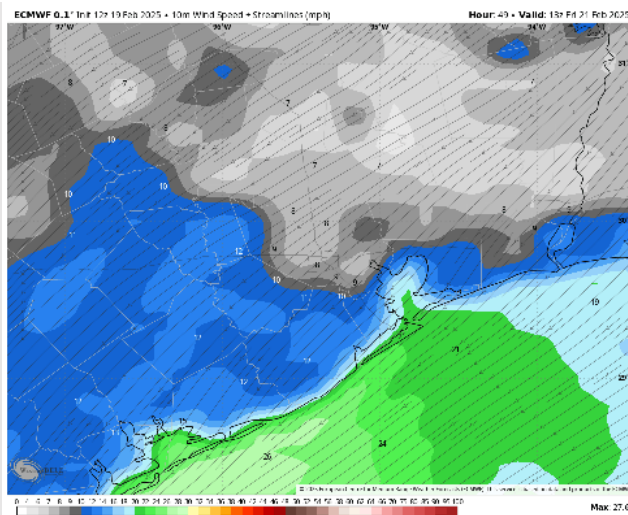
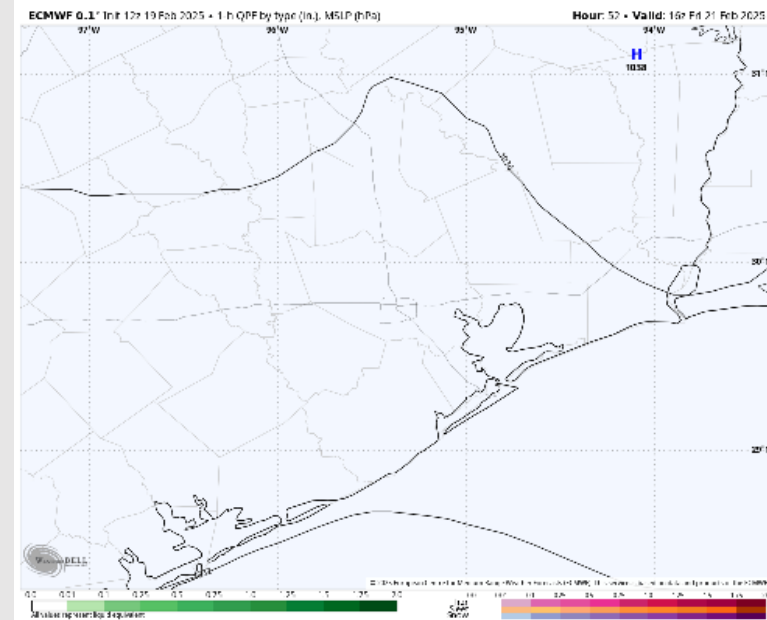
Precip: Favoring dry conditions for Friday.

Wind: Winds will be out of the ENE for Friday. **N of Morgan's Point:** Winds will be at 3 – 8 kts throughout Friday. **S of Morgan's Point:** Winds will be at 13 – 18 kts through 12PM, decreasing to 10 – 15 kts for the rest of the day. **Gusts of 15 – 20 kts will be possible for Stations S. of Morgan's Point, with a few 25 kt gusts possible at the Boarding Station through the day.**

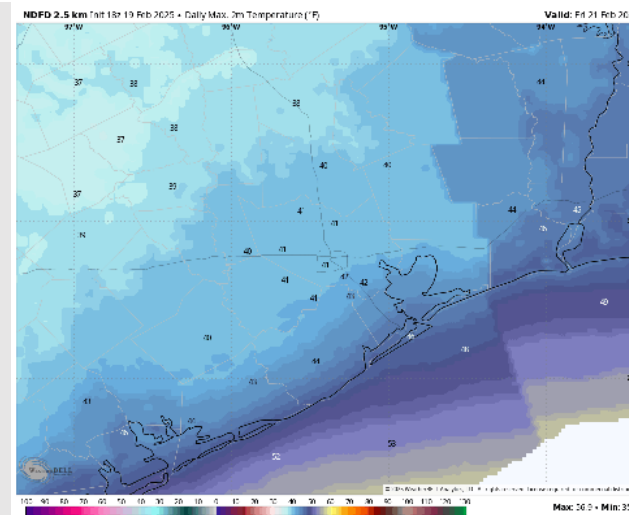
High Temps: **N of Morgan's Point:** Low 40s F. **S of Morgan's Point:** Mid to upper 40s F.

Visibility: No fog concerns for Friday.

Precip Image: 10 AM CT



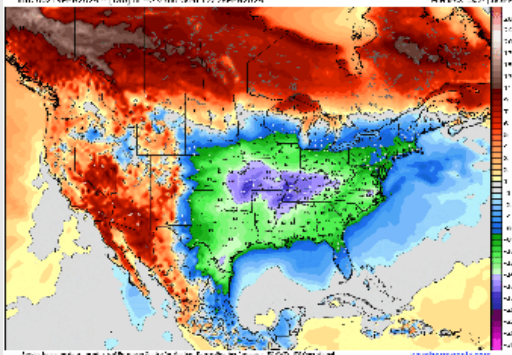
Wind Speed:
7 AM CT



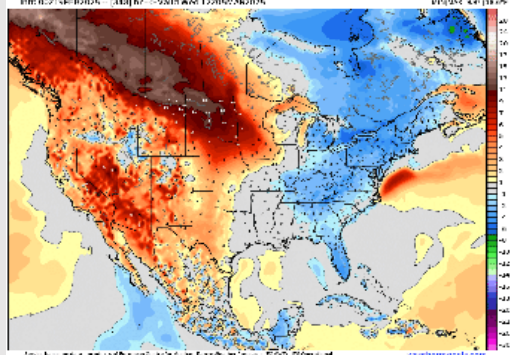
High Temps
Friday

Houston Pilots: 2/19/25

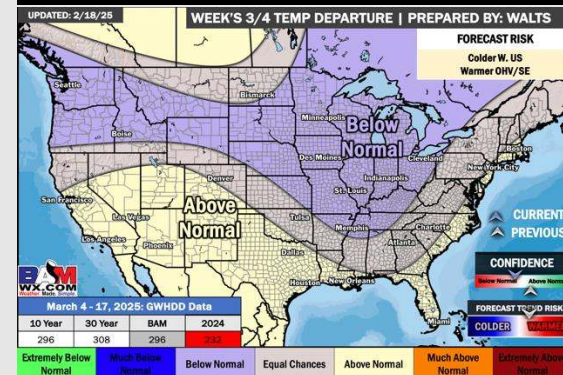
Next 7 Day Temperature Departure



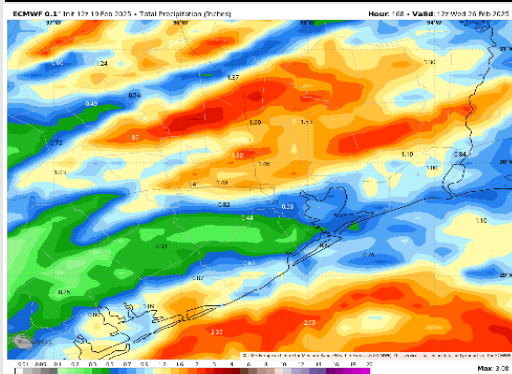
8-14 Day Temperature Departure



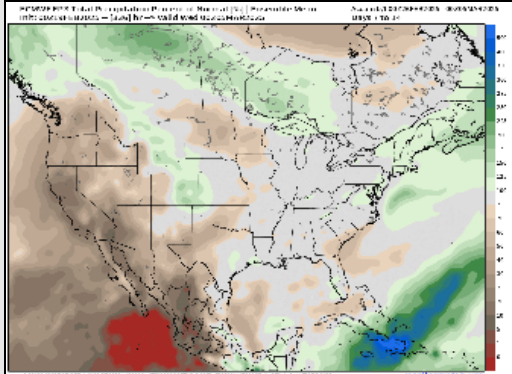
15-30 Day Temperature Departure



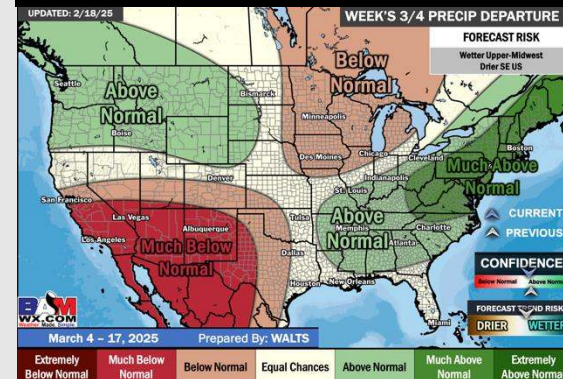
Next 7 Day Total Precipitation



8-14 Day % of Average Precip.



15-30 Day % of Average Precip.



- Temps are expected to be much below normal for the week ahead. Rain chances favored over the weekend and early next week.
- Near normal temps and near normal rainfall are expected for week 2.
- Above normal temperatures and near normal precipitation chances are expected for the weeks $\frac{3}{4}$ timeframe.