

# Houston Pilots Forecast Package



Updated: 11:45 PM CT

Tuesday, February 18, 2025

Forecaster: John Kemper

## Weather Headlines

- Gusts of 20 – 30 kts + will be possible for all stations, especially over the next 18 hours.
- Not currently favoring any concerns for fog over the next few days.
- Dry conditions favored through weekend.



**Current Radar: 11:45 PM CT**

As always, please do not hesitate to reach out to us with any forecast questions at **(317)-560-8122**. Press 1 for forecast questions.

You can also access real-time forecast updates and 24/7 meteorological chat assistance on your [Clarity](#) app. Click [here](#) for login assistance.



# Houston Pilots Extended Range Visibility Report



## Saturday 2/22/25

No fog concerns for Saturday, but visibility may be reduced under heavy downpours.

### Forecast Confidence



## Monday 2/24/25

No fog concerns for Monday.

### Forecast Confidence



## Sunday 2/23/25

No fog concerns for Sunday

### Forecast Confidence



## Chance for Fog

Saturday AM	Unlikely
Saturday PM	Unlikely
Sunday AM	Unlikely
Sunday PM	Unlikely
Monday AM	Unlikely
Monday PM	Unlikely

# Houston Pilots Visibility Chart (miles)



## Forecast Confidence



Visibility	Wed 1 am	Wed 2 am	Wed 3 am	Wed 4 am	Wed 5 am	Wed 6 am	Wed 7 am	Wed 8 am	Wed 9 am	Wed 10 am	Wed 11 am	Wed 12 pm	Wed 1 pm	Wed 2 pm	Wed 3 pm	Wed 4 pm	Wed 5 pm	Wed 6 pm	Wed 7 pm	Wed 8 pm	Wed 9 pm	Wed 10 pm	Wed 11 pm	Thu 12 am
Houston Pilots N - 610 Bridge	4.9	4.9	4.9	6.9	7.9	9	10	10	10	10	10	10	10	10	10	10	10	10	10	10	10	10	10	10
Houston Pilots M - Kinder 1	4.9	4.9	4.9	6.9	6.9	9	10	10	10	10	10	10	10	10	10	10	10	10	10	10	10	10	10	10
Houston Pilots L - Greens Bayou	4.9	4.9	4.9	6.9	6.9	7.9	10	10	10	10	10	10	10	10	10	10	10	10	10	10	10	10	10	10
Houston Pilots K - Shell Crude	4.9	4.9	4.9	6.9	6.9	7.9	10	10	10	10	10	10	10	10	10	10	10	10	10	10	10	10	10	10
Houston Pilots J - Lynchburg Ferries	4.9	4.9	4.9	6.9	6.9	9	10	10	10	10	10	10	10	10	10	10	10	10	10	10	10	10	10	10
Houston Pilots I - Exxon 3	4.9	4.9	4.9	6.9	6.9	7.9	10	10	10	10	10	10	10	10	10	10	10	10	10	10	10	10	10	10
Houston Pilots H - Morgans Point	4.9	4.9	4.9	6.9	6.9	7.9	10	10	10	10	10	10	10	10	10	10	10	10	10	10	10	10	10	10
Houston Pilots G - 75/76	3.9	3.9	4.9	4.9	4.9	5.9	6.9	6.9	6.9	6.9	9	10	10	10	10	10	10	10	10	10	10	10	10	10
Houston Pilots F - 63/64	3.9	3.9	3.9	4.9	4.9	5.9	6.9	6.9	6.9	6.9	9	10	10	10	10	10	10	10	10	10	10	10	10	10
Houston Pilots E - 51/52	3.9	3.9	3.9	4.9	4.9	4.9	5.9	5.9	5.9	5.9	9	9	10	10	10	10	10	10	10	10	10	10	10	10
Houston Pilots D - 37/38	3.9	3.9	3.9	4.9	4.9	4.9	5.9	5.9	5.9	5.9	7.9	9	10	10	10	10	10	10	10	10	10	10	10	10
Houston Pilots C - 25/26	3.9	3.9	4.9	4.9	4.9	4.9	5.9	5.9	5.9	5.9	7.9	9	10	10	10	10	10	10	10	10	10	10	10	10
Houston Pilots B - 11/12	3.9	3.9	3.9	4.9	4.9	4.9	4.9	4.9	4.9	5.9	6.9	7.9	7.9	10	10	10	10	10	10	10	10	10	10	10
Houston Pilots A - 1 & 2 Bravo	2.9	3.9	3.9	3.9	3.9	3.9	3.9	3.9	3.9	4.9	5.9	5.9	6.9	6.9	6.9	9	7.9	6.9	7.9	7.9	7.9	10	10	10

**NOTE: This is automated data that may/may not agree with the official BAM thinking that's found on the daily slides or special visibility report slides. This data should be used as a guide only**

# Houston Pilots Wind Chart



**Sustained wind 10 Knots**

**Gusts 15 Knots**

**Wind from the SE**

**Example**

10

15

↙

Wind	Wed 1 am	Wed 2 am	Wed 3 am	Wed 4 am	Wed 5 am	Wed 6 am	Wed 7 am	Wed 8 am	Wed 9 am	Wed 10 am	Wed 11 am	Wed 12 pm	Wed 1 pm	Wed 2 pm	Wed 3 pm	Wed 4 pm	Wed 5 pm	Wed 6 pm	Wed 7 pm	Wed 8 pm	Wed 9 pm	Wed 10 pm	Wed 11 pm	Thu 12 am
Houston Pilots N - 610 Bridge	15 29 ↓	16 31 ↓	17 32 ↓	17 33 ↓	17 35 ↓	17 35 ↓	17 33 ↓	17 35 ↓	17 33 ↓	17 33 ↓	17 32 ↓	17 32 ↓	15 30 ↓	15 31 ↓	15 31 ↓	15 30 ↓	15 30 ↓	15 29 ↓	14 26 ↓	14 26 ↓	13 26 ↓	13 24 ↓	13 24 ↓	13 23 ↓
Houston Pilots M - Kinder 1	15 28 ↓	16 31 ↓	17 32 ↓	17 33 ↓	18 35 ↓	17 35 ↓	17 33 ↓	17 35 ↓	17 35 ↓	17 33 ↓	17 32 ↓	17 32 ↓	15 30 ↓	16 31 ↓	15 31 ↓	15 30 ↓	15 29 ↓	15 29 ↓	14 28 ↓	14 26 ↓	14 26 ↓	13 24 ↓	13 24 ↓	13 23 ↓
Houston Pilots L - Greens Bayou	14 28 ↓	15 30 ↓	17 32 ↓	17 32 ↓	17 33 ↓	17 35 ↓	17 33 ↓	17 33 ↓	17 33 ↓	17 33 ↓	17 32 ↓	17 32 ↓	16 29 ↓	16 30 ↓	15 30 ↓	15 29 ↓	15 29 ↓	15 29 ↓	14 26 ↓	14 26 ↓	14 26 ↓	13 24 ↓	13 24 ↓	13 23 ↓
Houston Pilots K - Shell Crude	14 26 ↓	15 30 ↓	16 32 ↓	17 32 ↓	17 33 ↓	17 35 ↓	17 33 ↓	17 33 ↓	17 33 ↓	17 33 ↓	17 33 ↓	17 32 ↓	17 32 ↓	15 29 ↓	15 30 ↓	15 30 ↓	15 29 ↓	15 29 ↓	14 26 ↓	14 26 ↓	14 26 ↓	13 24 ↓	13 24 ↓	13 23 ↓
Houston Pilots J - Lynchburg Ferries	14 26 ↓	15 29 ↓	16 31 ↓	17 32 ↓	17 33 ↓	17 33 ↓	17 32 ↓	17 33 ↓	17 33 ↓	17 33 ↓	18 33 ↓	17 32 ↓	16 29 ↓	16 30 ↓	16 30 ↓	15 29 ↓	16 30 ↓	15 29 ↓	15 28 ↓	15 26 ↓	14 26 ↓	14 24 ↓	13 24 ↓	13 23 ↓
Houston Pilots I - Exxon 3	18 25 ↓	21 29 ↓	22 31 ↓	23 32 ↓	24 33 ↓	24 33 ↓	23 32 ↓	23 32 ↓	22 32 ↓	21 31 ↓	21 32 ↓	20 31 ↓	17 29 ↓	17 30 ↓	17 29 ↓	17 29 ↓	18 29 ↓	20 29 ↓	18 28 ↓	17 26 ↓	17 26 ↓	17 25 ↓	17 25 ↓	17 24 ↓
Houston Pilots H - Morgans Point	17 25 ↓	20 29 ↓	22 31 ↓	23 32 ↓	24 32 ↓	24 33 ↓	23 32 ↓	22 32 ↓	22 32 ↓	21 31 ↓	21 31 ↓	20 31 ↓	17 29 ↓	17 30 ↓	18 30 ↓	17 29 ↓	20 29 ↓	18 29 ↓	18 28 ↓	18 26 ↓	18 26 ↓	18 25 ↓	18 25 ↓	17 25 ↓
Houston Pilots G - 75/76	20 26 ↓	22 31 ↓	24 32 ↓	25 35 ↓	26 37 ↓	26 37 ↓	26 37 ↓	26 37 ↓	25 36 ↓	24 33 ↓	23 33 ↓	21 32 ↓	20 30 ↓	20 31 ↓	20 31 ↓	20 31 ↓	21 31 ↓	22 31 ↓	21 30 ↓	21 29 ↓	21 29 ↓	21 29 ↓	21 29 ↓	20 28 ↓
Houston Pilots F - 63/64	20 26 ↓	22 30 ↓	24 32 ↓	25 35 ↓	26 37 ↓	26 37 ↓	26 36 ↓	26 37 ↓	25 35 ↓	23 33 ↓	22 33 ↓	22 32 ↓	20 30 ↓	20 32 ↓	20 32 ↓	20 31 ↓	21 31 ↓	22 31 ↓	22 30 ↓	21 29 ↓	21 29 ↓	21 29 ↓	22 29 ↓	21 28 ↓
Houston Pilots E - 51/52	18 25 ↓	21 29 ↓	24 32 ↓	25 35 ↓	26 37 ↓	26 37 ↓	26 37 ↓	26 37 ↓	25 36 ↓	24 35 ↓	23 34 ↓	22 32 ↓	21 31 ↓	21 32 ↓	21 32 ↓	21 31 ↓	22 31 ↓	22 31 ↓	22 30 ↓	22 30 ↓	22 30 ↓	22 29 ↓	22 29 ↓	22 29 ↓
Houston Pilots D - 37/38	17 24 ↓	21 29 ↓	24 32 ↓	25 35 ↓	26 37 ↓	28 38 ↓	26 37 ↓	26 38 ↓	26 37 ↓	24 36 ↓	23 35 ↓	23 33 ↓	22 32 ↓	22 33 ↓	22 33 ↓	21 32 ↓	22 31 ↓	22 31 ↓	22 31 ↓	22 31 ↓	22 30 ↓	22 30 ↓	22 30 ↓	22 29 ↓
Houston Pilots C - 25/26	17 24 ↓	20 29 ↓	23 32 ↓	25 35 ↓	26 37 ↓	28 38 ↓	26 38 ↓	26 38 ↓	26 37 ↓	24 36 ↓	24 36 ↓	24 33 ↓	22 32 ↓	22 33 ↓	22 33 ↓	21 32 ↓	22 31 ↓	22 32 ↓	22 31 ↓	22 31 ↓	22 31 ↓	22 31 ↓	22 30 ↓	22 30 ↓
Houston Pilots B - 11/12	15 22 ↓	17 26 ↓	21 31 ↓	23 33 ↓	24 36 ↓	25 37 ↓	25 37 ↓	25 37 ↓	25 36 ↓	24 35 ↓	23 35 ↓	23 33 ↓	22 32 ↓	22 32 ↓	22 32 ↓	21 31 ↓	21 30 ↓	21 30 ↓	21 30 ↓	21 31 ↓	21 31 ↓	21 30 ↓	21 30 ↓	20 29 ↓
Houston Pilots A - 1 & 2 Bravo	15 22 ↓	18 26 ↓	22 31 ↓	25 35 ↓	26 37 ↓	28 38 ↓	26 38 ↓	28 38 ↓	26 38 ↓	26 37 ↓	25 37 ↓	24 36 ↓	24 35 ↓	24 35 ↓	24 35 ↓	24 35 ↓	24 33 ↓	23 32 ↓	23 33 ↓	24 34 ↓	24 35 ↓	24 33 ↓	24 32 ↓	24 32 ↓

**NOTE: This is automated data that may/may not agree with the official BAM thinking that's found on the daily slides. This data should be used as a guide only.**

## Forecast Discussion

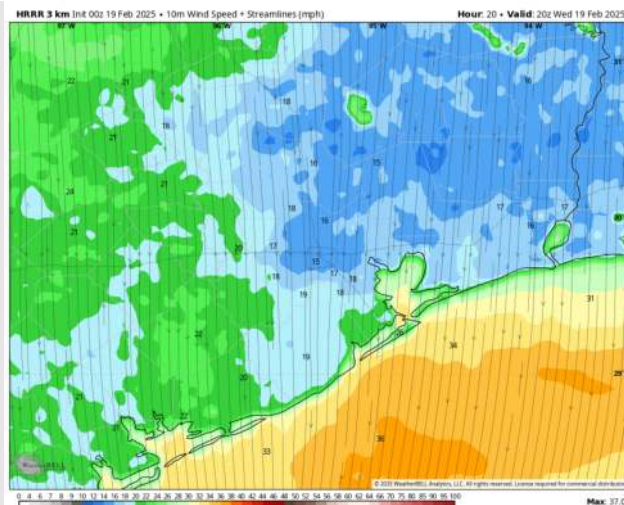
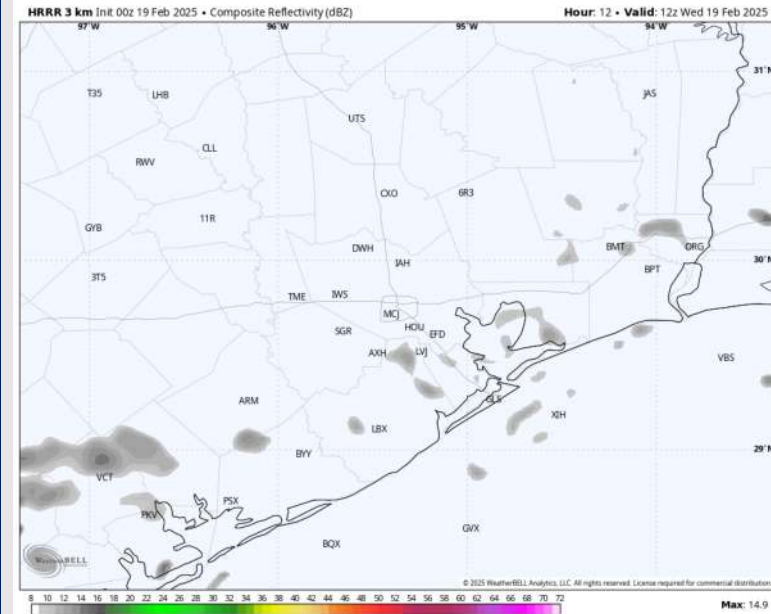
**Precip:** Outside of a few isolated chances for drizzle from 4AM – 8AM, favoring dry conditions for the rest of today.

**Wind:** Winds will be out of the N/NE throughout the day. **N of Morgan's Point:** Winds will be at 9 – 15 kts through 4PM before weakening to 7 – 13 kts. **S of Morgan's Point:** Winds will be at 22 – 27 kts through 3 PM, slowly decreasing to 15 – 20 kts after that time. **Wind gusts of 30-35 kts in play for Stations S of Morgan's Point through 9 AM, decreasing to 23 - 27 kts for the rest of the day. Wind gusts for all stations N of Morgan's Point will remain at 20 – 25 kts for the entire day.**

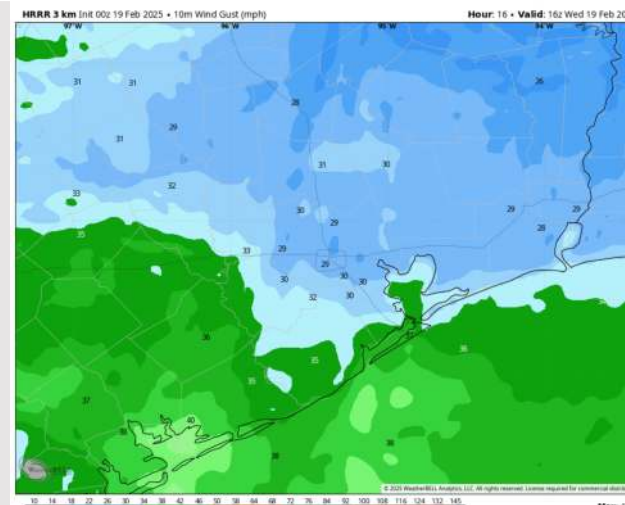
**High Temps:** **N of Morgan's Point:** Upper 40s. **S of Morgan's Point:** Lower 50s F.

**Visibility:** No fog concerns for today.

## Precip Image: 6 AM CT



Wind Speed:  
2 PM CT



MAX GUSTS  
Today

# Houston Pilots: THU. 2/20/2025



## Forecast Discussion

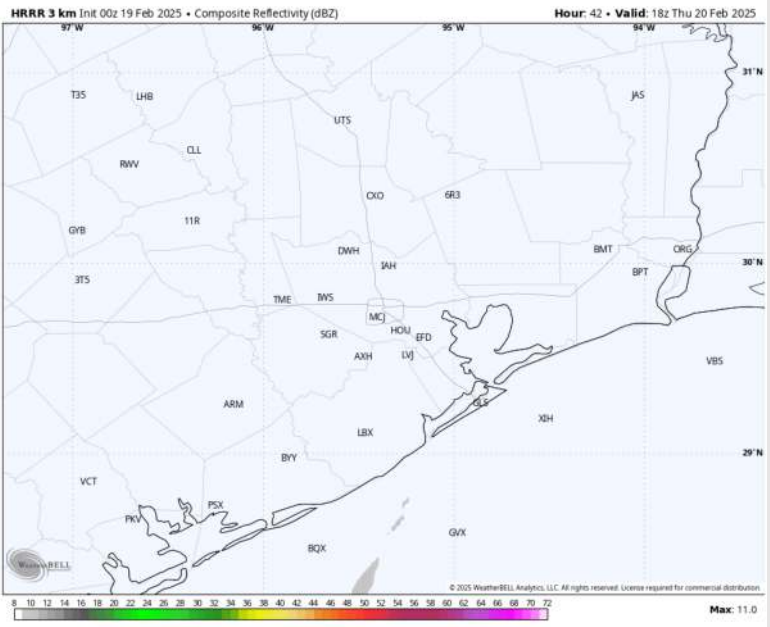
**Precip:** Favoring dry conditions for Thursday.

**Wind:** Winds will be out of the N/NE throughout the day. **N of Morgan's Point:** Winds will be at 4 - 9 kts for the entire day. **S of Morgan's Point:** Winds will be at 15 - 20 kts through 12 PM, decreasing to 10 - 15 kts after that time. **Gusts up to 20 kts will be possible at all Stations throughout the day, with gusts of 25-30 kts in play for Stations S of Morgan's Point through 11AM.**

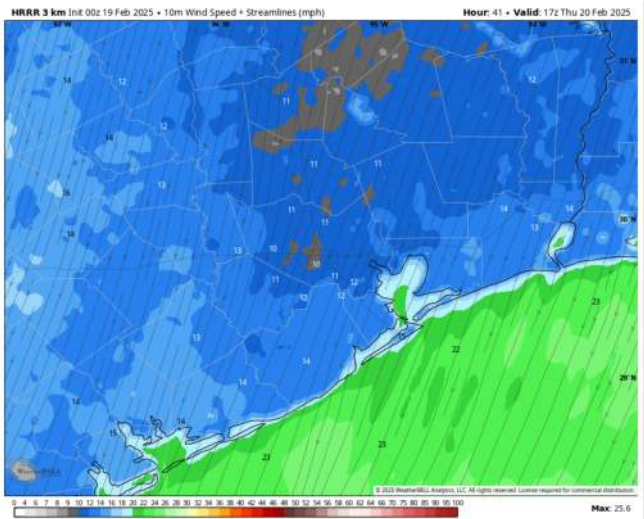
**High Temps:** **N of Morgan's Point:** Mid to upper 40s F. **S of Morgan's Point:** High 40s F.

**Visibility:** No fog concerns for Thursday.

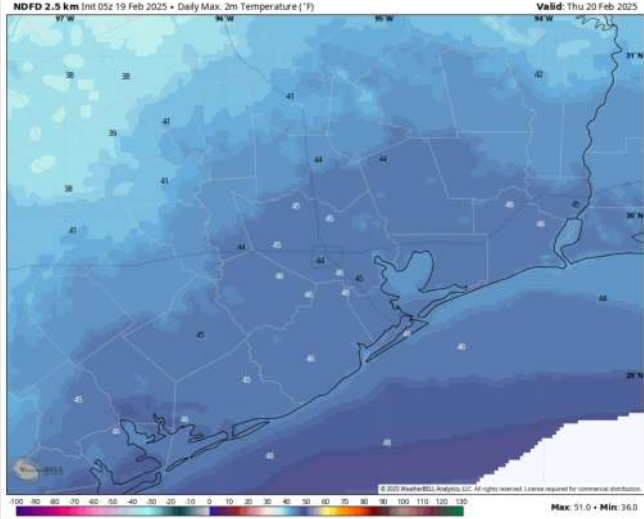
## Precip Image: 12 PM CT



Wind Speed  
11 AM CT



High Temps  
Thursday



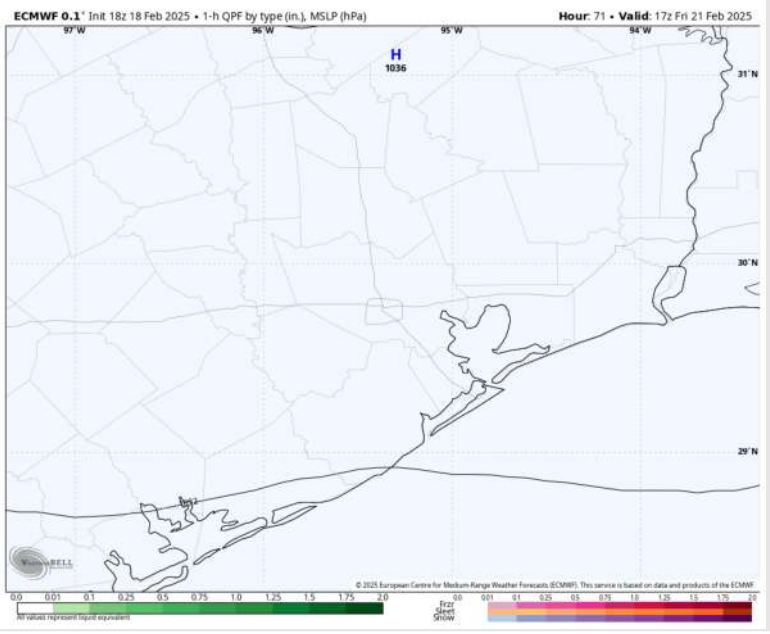
# Houston Pilots: FRI. 2/21/2025



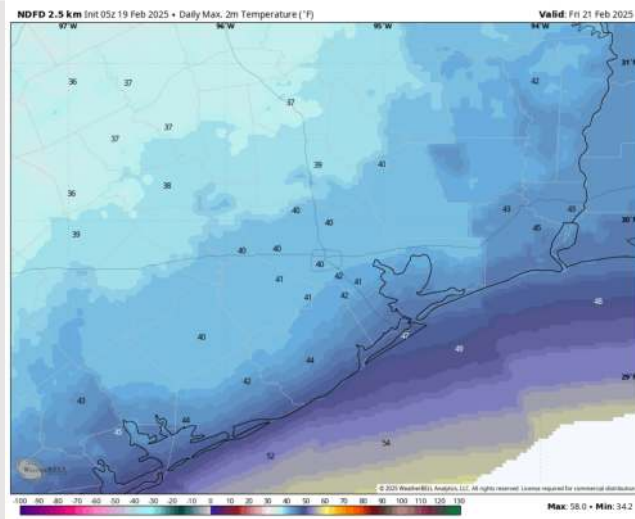
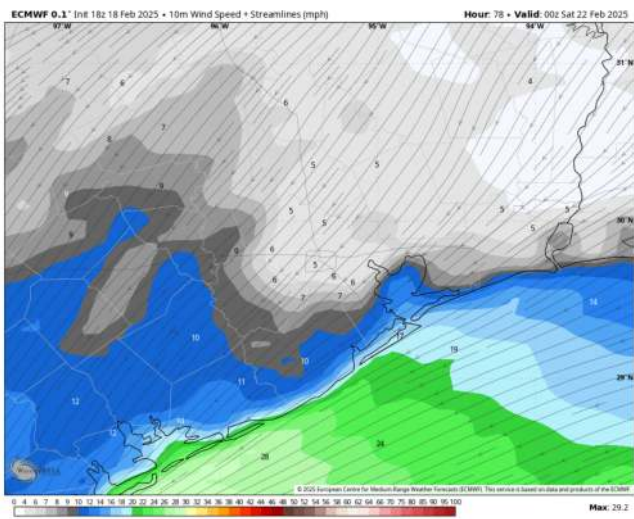
## Forecast Discussion

- Precip:** Favoring dry conditions for Friday.
- Wind:** Winds will be out of the ENE for Friday. **N of Morgan's Point:** Winds will be at 5 - 10 kts throughout Friday. **S of Morgan's Point:** Winds will be at 10 - 15 kts for all of Friday. **A few gusts of up to 25 kts will be possible for the Boarding Station for all of Friday.**
- High Temps:** **N of Morgan's Point:** Low 40s F. **S of Morgan's Point:** Mid to upper 40s F.
- Visibility:** No fog concerns for Friday.

## Precip Image: 11 AM CT

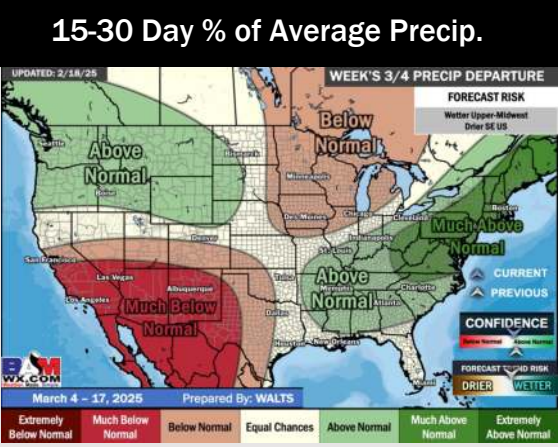
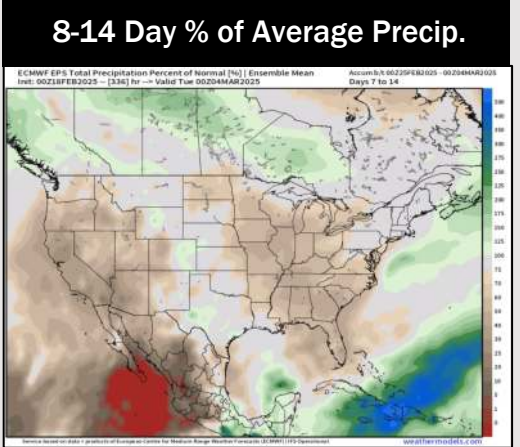

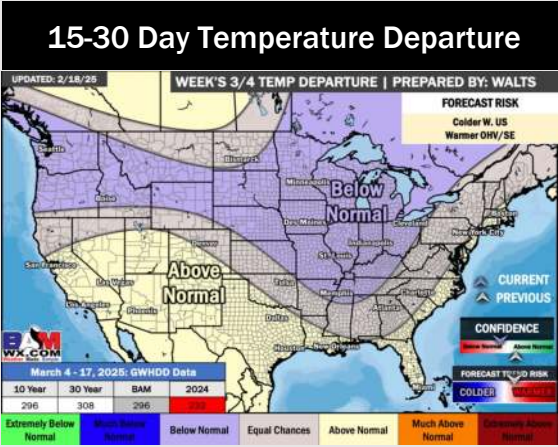
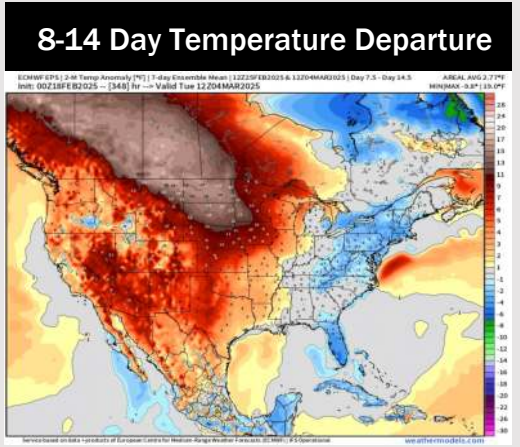
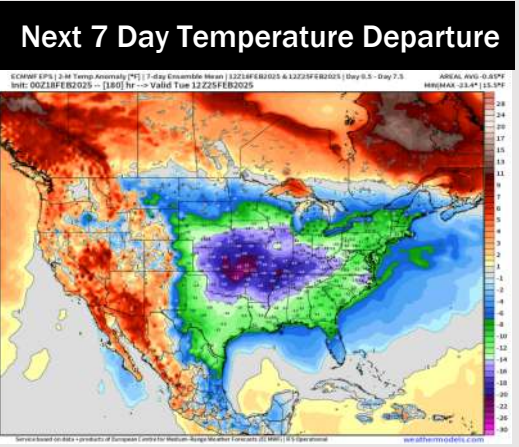


Wind Speed:  
6 PM CT



High Temps  
Friday

# Houston Pilots: 2/19/25



- Temps are expected to be much below normal for the week ahead. After today's rain chances, not favoring rainfall until the weekend.
- Above normal temps and near normal rainfall are expected for week 2.
- Above normal temperatures and near normal precipitation chances are expected for the weeks 3/4 timeframe.