

Houston Pilots Forecast Package



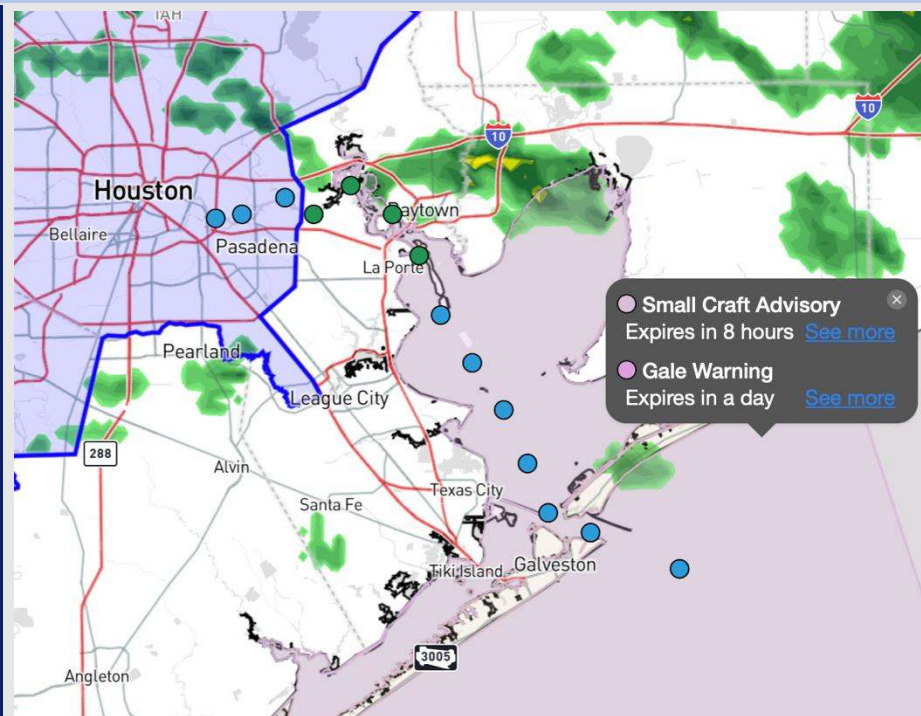
Updated: 1:30 PM CT

Monday, February 17, 2025

Forecaster: Hope Kleitsch

Weather Headlines

- Watching for strong to potentially severe storms from 6PM to 10PM, **with main hazards lightning and large hail.**
- Gusts of 30-35 kts possible from 12AM – 11AM WED for all Stations. Currently no wave height concerns.
- Not currently favoring any concerns for fog over the next few days.



Current Radar: 1:15 PM CT

As always, please do not hesitate to reach out to us with any forecast questions at **(317)-560-8122**. Press 1 for forecast questions.

You can also access real-time forecast updates and 24/7 meteorological chat assistance on your **Clarity** app. Click [here](#) for login assistance.



Houston Pilots Extended Range Visibility Report



Friday 2/21/25

No fog concerns for Friday.

Forecast Confidence



Sunday 2/23/25

No fog concerns for Sunday.

Forecast Confidence



Saturday 2/22/25

No fog concerns for Saturday, but visibility may be reduced under heavy downpours.

Forecast Confidence



Chance for Fog

Friday AM	Unlikely
Friday PM	Unlikely
Saturday AM	Unlikely
Saturday PM	Unlikely
Sunday AM	Unlikely
Sunday PM	Unlikely

Houston Pilots Visibility Chart (miles)



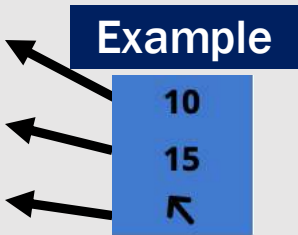
Visibility	Tue 3 pm	Tue 4 pm	Tue 5 pm	Tue 6 pm	Tue 7 pm	Tue 8 pm	Tue 9 pm	Tue 10 pm	Tue 11 pm	Wed 12 am	Wed 1 am	Wed 2 am	Wed 3 am	Wed 4 am	Wed 5 am	Wed 6 am	Wed 7 am	Wed 8 am	Wed 9 am	Wed 10 am	Wed 11 am	Wed 12 pm	Wed 1 pm	Wed 2 pm
Houston Pilots N - 610 Bridge	4.9	4.9	4.9	3.9	2.9	3.9	2.9	3.9	4.9	4.9	5.9	6.9	9	10	10	10	10	10	10	9	10	10	10	10
Houston Pilots M - Kinder 1	4.9	4.9	4.9	3.9	2.9	3.9	2.9	3.9	4.9	4.9	5.9	6.9	9	10	10	10	10	10	10	9	10	10	10	10
Houston Pilots L - Greens Bayou	4.9	4.9	4.9	3.9	2.9	3.9	3.9	3.9	4.9	4.9	5.9	6.9	9	10	10	10	10	10	10	9	10	10	10	10
Houston Pilots K - Shell Crude	4.9	4.9	4.9	3.9	2.9	3.9	3.9	2.9	4.9	4.9	5.9	6.9	7.9	10	10	10	10	10	10	7.9	10	10	10	10
Houston Pilots J - Lynchburg Ferries	4.9	4.9	4.9	3.9	2.9	3.9	3.9	2.9	4.9	4.9	5.9	6.9	9	10	10	10	10	10	10	9	10	10	10	10
Houston Pilots I - Exxon 3	4.9	4.9	3.9	3.9	2.9	3.9	3.9	2.9	3.9	4.9	5.9	6.9	7.9	10	10	10	10	10	10	7.9	10	10	10	10
Houston Pilots H - Morgans Point	4.9	4.9	2.9	3.9	2.9	3.9	3.9	2.9	3.9	4.9	4.9	6.9	6.9	9	9	10	10	10	10	7.9	10	10	10	10
Houston Pilots G - 75/76	3.9	3.9	2.9	2.9	2.9	3.9	3.9	3.9	3.9	4.9	3.9	4.9	4.9	5.9	5.9	5.9	6.9	5.9	4.9	4.9	5.9	6.9	10	10
Houston Pilots F - 63/64	3.9	3.9	3.9	2.9	2.9	3.9	3.9	3.9	2.9	4.9	3.9	4.9	4.9	5.9	5.9	5.9	6.9	5.9	4.9	4.9	5.9	6.9	10	10
Houston Pilots E - 51/52	3.9	3.9	3.9	2.9	3.9	3.9	3.9	3.9	2.5	4.9	3.9	4.9	4.9	4.9	5.9	5.9	5.9	4.9	3.9	4.9	4.9	6.9	10	10
Houston Pilots D - 37/38	3.9	3.9	3.9	2.9	3.9	3.9	3.9	3.9	2	4.9	3.9	4.9	4.9	4.9	5.9	5.9	5.9	4.9	3.9	4.9	4.9	6.9	10	10
Houston Pilots C - 25/26	3.9	3.9	3.9	2	3.9	3.9	3.9	3.9	1.6	4.9	3.9	4.9	4.9	4.9	5.9	5.9	5.9	4.9	3.9	4.9	4.9	6.9	10	10
Houston Pilots B - 11/12	3.9	3.9	3.9	2	3.9	3.9	3.9	3.9	1.6	4.9	3.9	4.9	4.9	4.9	4.9	4.9	4.9	4.9	3.9	3.9	4.9	5.9	10	10
Houston Pilots A - 1 & 2 Bravo	3.9	3.9	2.9	2.9	3.9	4.9	3.9	3.9	1.6	3.9	3.9	3.9	4.9	4.9	4.9	4.9	3.9	3.9	2.5	2.9	3.9	4.9	10	10

NOTE: This is automated data that may/may not agree with the official BAM thinking that's found on the daily slides or special visibility report slides. This data should be used as a guide only

Houston Pilots Wind Chart



Sustained wind 10 Knots
Gusts 15 Knots
Wind from the SE



Wind	Tue 3 pm	Tue 4 pm	Tue 5 pm	Tue 6 pm	Tue 7 pm	Tue 8 pm	Tue 9 pm	Tue 10 pm	Tue 11 pm	Tue 12 am	Wed 1 am	Wed 2 am	Wed 3 am	Wed 4 am	Wed 5 am	Wed 6 am	Wed 7 am	Wed 8 am	Wed 9 am	Wed 10 am	Wed 11 am	Wed 12 pm	Wed 1 pm	Wed 2 pm
Houston Pilots N - 610 Bridge	12	12	10	10	10	9	9	9	10	12	13	14	15	17	17	17	17	17	17	17	17	15	16	
	23	22	22	22	20	20	18	17	21	22	24	28	30	32	32	33	33	35	35	33	33	32	30	31
	↖	↖	↖	↖	↖	↖	↖	↘	↘	↘	↘	↘	↘	↘	↘	↘	↘	↘	↘	↘	↘	↘	↘	
Houston Pilots M - Kinder 1	12	12	12	10	10	9	9	9	10	12	13	14	15	17	17	17	17	17	17	17	17	15	16	
	23	23	22	22	21	20	18	17	21	22	24	28	30	32	32	33	33	35	35	33	33	32	30	31
	↖	↖	↖	↖	↖	↖	↖	↘	↘	↘	↘	↘	↘	↘	↘	↘	↘	↘	↘	↘	↘	↘	↘	
Houston Pilots L - Greens Bayou	12	12	12	10	10	10	9	9	10	10	13	14	15	16	17	17	17	17	17	17	17	16	16	
	23	23	22	22	21	20	18	17	21	22	23	26	29	31	32	33	33	35	33	33	32	32	29	30
	↖	↖	↖	↖	↖	↖	↖	↘	↘	↘	↘	↘	↘	↘	↘	↘	↘	↘	↘	↘	↘	↘	↘	
Houston Pilots K - Shell Crude	12	12	12	10	10	10	9	9	10	10	12	13	15	16	17	17	17	17	17	17	17	16	15	
	23	23	23	22	21	20	18	17	20	22	22	25	29	31	32	33	32	33	33	33	33	32	29	30
	↖	↖	↖	↖	↖	↖	↖	↘	↘	↘	↘	↘	↘	↘	↘	↘	↘	↘	↘	↘	↘	↘	↘	
Houston Pilots J - Lynchburg Ferries	12	12	12	10	10	9	9	8	10	10	12	13	15	16	17	17	17	17	17	17	18	17	16	16
	23	22	23	22	21	20	18	17	20	21	22	25	29	31	31	32	32	33	33	33	33	32	29	30
	↖	↖	↖	↖	↖	↖	↖	↘	↘	↘	↘	↘	↘	↘	↘	↘	↘	↘	↘	↘	↘	↘	↘	
Houston Pilots I - Exxon 3	14	14	14	14	14	13	13	13	14	15	16	18	20	22	23	23	22	22	22	21	20	20	17	17
	23	23	23	23	22	21	20	18	21	22	22	25	28	31	31	32	31	32	32	31	31	31	29	30
	↖	↖	↖	↖	↖	↖	↖	↘	↘	↘	↘	↘	↘	↘	↘	↘	↘	↘	↘	↘	↘	↘	↘	
Houston Pilots H - Morgans Point	14	14	15	14	14	13	13	13	13	14	15	17	20	22	22	23	22	22	22	21	20	20	17	17
	24	24	23	23	22	21	20	18	20	21	22	24	28	30	31	31	31	32	31	31	31	31	29	30
	↖	↖	↖	↖	↖	↖	↖	↘	↘	↘	↘	↘	↘	↘	↘	↘	↘	↘	↘	↘	↘	↘	↘	
Houston Pilots G - 75/76	15	15	16	16	15	15	15	14	15	15	16	20	22	24	25	26	25	25	24	23	23	21	20	20
	25	25	25	24	23	22	22	21	21	22	22	26	30	32	35	36	36	36	35	33	33	32	30	31
	↖	↖	↖	↖	↖	↖	↖	↘	↘	↘	↘	↘	↘	↘	↘	↘	↘	↘	↘	↘	↘	↘	↘	
Houston Pilots F - 63/64	16	16	16	16	15	15	15	14	14	15	16	18	22	24	25	26	25	25	24	23	22	22	20	20
	26	26	25	24	23	22	21	20	21	21	22	25	29	32	33	35	35	36	35	33	33	32	31	32
	↖	↖	↖	↖	↖	↖	↖	↖	↘	↘	↘	↘	↘	↘	↘	↘	↘	↘	↘	↘	↘	↘	↘	
Houston Pilots E - 51/52	16	16	16	16	15	15	14	13	13	14	15	17	21	23	24	25	26	26	25	24	23	22	21	21
	26	25	25	24	23	22	21	20	20	20	21	24	28	32	33	36	36	37	36	35	33	32	31	32
	↖	↖	↖	↖	↖	↖	↖	↖	↘	↘	↘	↘	↘	↘	↘	↘	↘	↘	↘	↘	↘	↘	↘	
Houston Pilots D - 37/38	16	16	16	15	15	15	14	13	13	13	14	17	20	23	25	26	26	26	26	24	24	23	22	22
	26	25	24	24	23	22	21	18	20	20	20	23	28	32	35	36	36	37	37	36	35	33	32	33
	↖	↖	↖	↖	↖	↖	↖	↖	↘	↘	↘	↘	↘	↘	↘	↘	↘	↘	↘	↘	↘	↘	↘	
Houston Pilots C - 25/26	16	15	15	15	15	14	13	13	13	13	13	16	20	23	24	25	26	26	26	25	24	24	23	22
	25	25	24	24	22	21	20	18	18	18	20	23	28	32	35	36	36	37	37	36	35	35	33	33
	↖	↖	↖	↖	↖	↖	↖	↖	↘	↘	↘	↘	↘	↘	↘	↘	↘	↘	↘	↘	↘	↘	↘	
Houston Pilots B - 11/12	16	15	15	14	14	13	13	10	10	10	12	15	17	21	22	24	24	24	24	24	23	23	22	22
	24	23	23	23	22	21	20	17	17	17	18	22	26	31	32	35	35	36	36	36	35	33	32	32
	↖	↖	↖	↖	↖	↖	↖	↖	↘	↘	↘	↘	↘	↘	↘	↘	↘	↘	↘	↘	↘	↘	↘	
Houston Pilots A - 1 & 2 Bravo	17	17	16	16	16	15	14	13	13	13	13	15	20	22	24	26	26	26	26	26	26	25	24	24
	26	25	24	24	24	23	21	20	18	17	18	22	26	31	33	36	37	37	38	38	37	37	36	36
	↖	↖	↖	↖	↖	↖	↖	↖	↖	↘	↘	↘	↘	↘	↘	↘	↘	↘	↘	↘	↘	↘	↘	

NOTE: This is automated data that may/may not agree with the official BAM thinking that's found on the daily slides.
This data should be used as a guide only.

Houston Pilots: TUE. 2/18/2025

Forecast Discussion

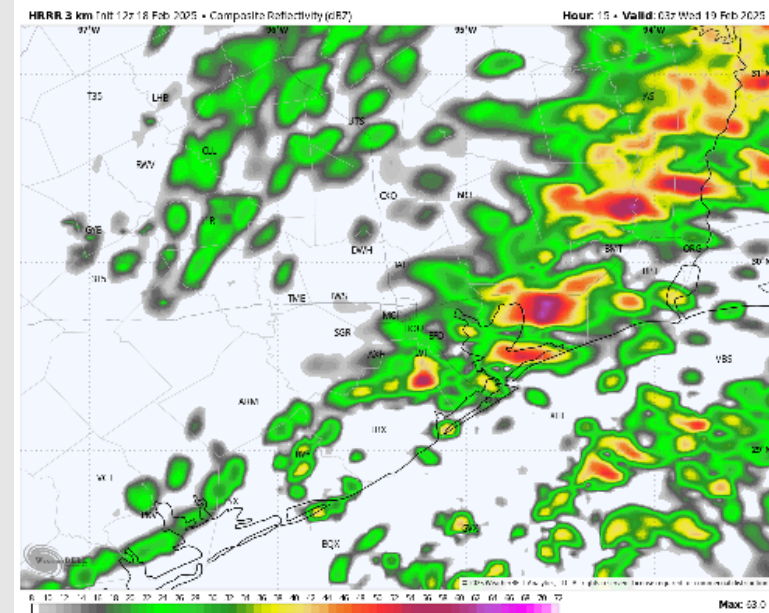
Precip: Scattered light showers will be possible through ~11PM. Storms will be possible after 4PM, with a few strong to potentially severe storms will be possible with the main risks being lightning and large hail from 6PM to 10PM.

Wind: Winds will be out of the SE through 9PM. After that time, winds become variable in direction. **N of Morgan's Point:** Winds will be at 5 - 10 kts throughout the rest of the day. **S of Morgan's Point:** Winds will be at 13 - 18 kts for the rest of the PM. **Non-thunderstorm wind gusts of 20 - 25kts will be possible for all Stations throughout the day, with wind gusts up to 28 kts possible for Stations S. of Morgan's through 6PM.**

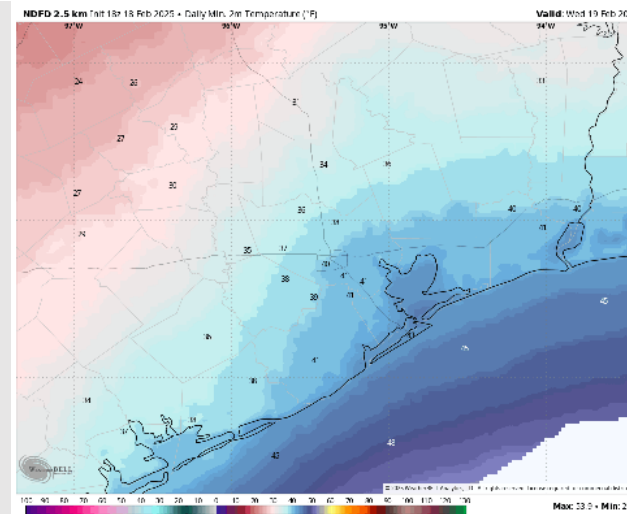
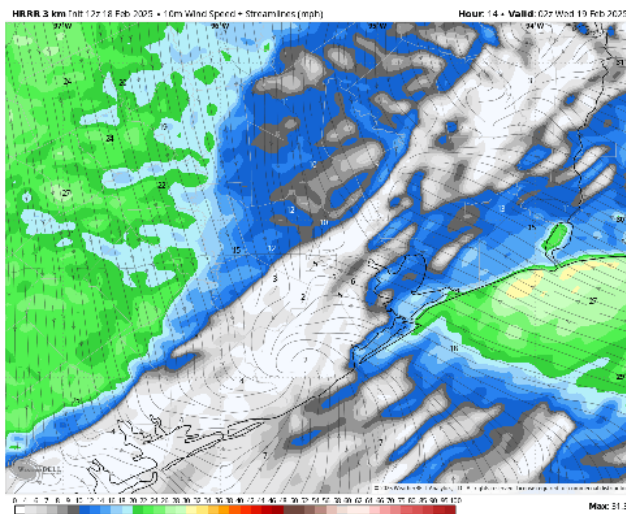
Low Temps: **N of Morgan's Point:** Low 40s F. **S of Morgan's Point:** Low 40s F.

Visibility: No fog concerns for today, however, visibility may be reduced under heavy downpours.

Precip Image: 9 PM CT



Wind Speed:
8 PM CT



Low Temps
WED AM

Houston Pilots: WED. 2/19/2025

Forecast Discussion

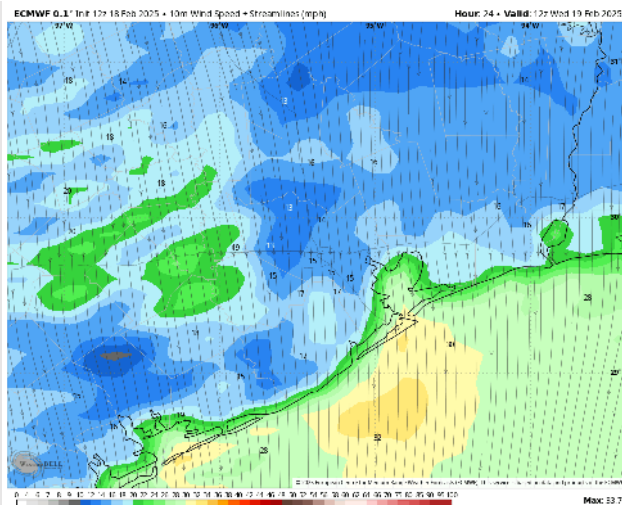
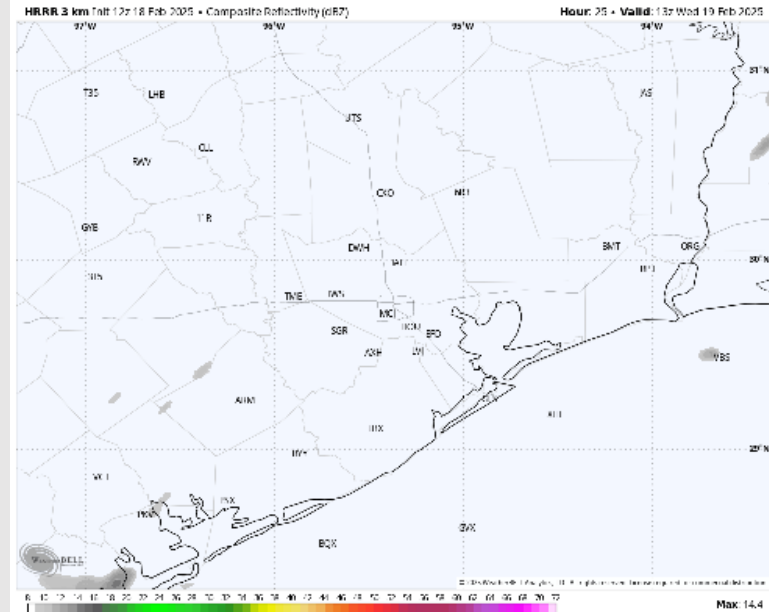
Precip: Favoring dry conditions for Wednesday.

Wind: Winds will be out of the N/NE throughout the day. **N of Morgan's Point:** Winds will be at 8 – 13 kts through the day. **S of Morgan's Point:** Winds will be at 22 – 27 kts through 9 AM, decreasing to 15 – 20 kts after that time. **Wind gusts of 30-35 kts in play for all Stations through 11 AM**, decreasing to 20-25 kts for the rest of the day. Wind gusts at the Boarding Station may remain at up to 30 kts through the entire day.

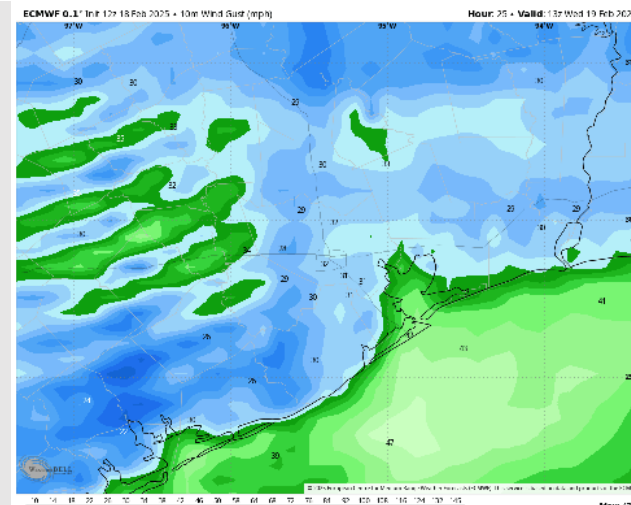
High Temps: **N of Morgan's Point:** Upper 40s. **S of Morgan's Point:** Upper 50s to lower 50s F.

Visibility: No fog concerns for Wednesday.

Precip Image: 7 AM CT



Wind Speed:
6 AM CT



MAX Wind
Gusts

Houston Pilots: THU. 2/20/2025

Forecast Discussion

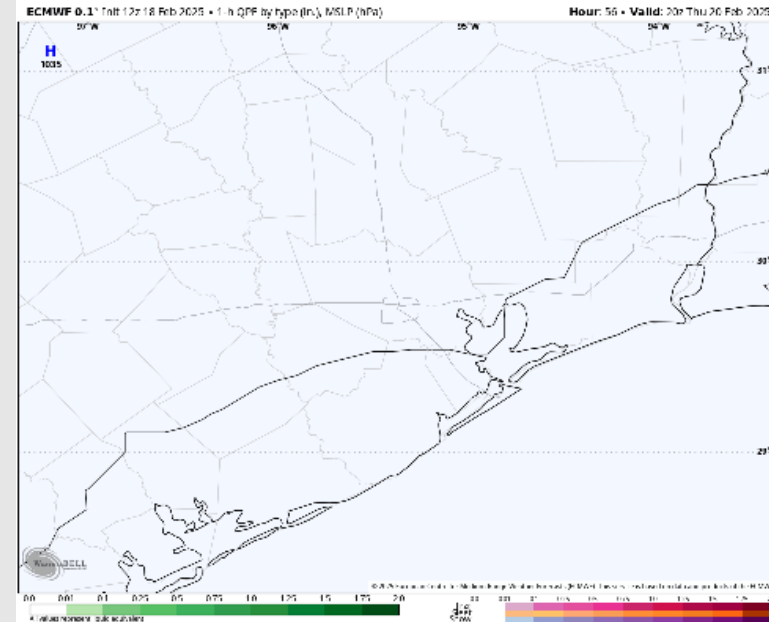
Precip: Favoring dry conditions for Thursday.

Wind: Winds will be out of the N/NE throughout the day. **N of Morgan's Point:** Winds will be at 4 - 9 kts for the entire day. **S of Morgan's Point:** Winds will be at 15 - 20 kts through 12 PM, decreasing to 10 - 15 kts after that time. **Gusts up to 20 kts will be possible at all Stations throughout the day, with gusts of 25-30 kts in play for Stations S of Morgan's Point through 11AM.**

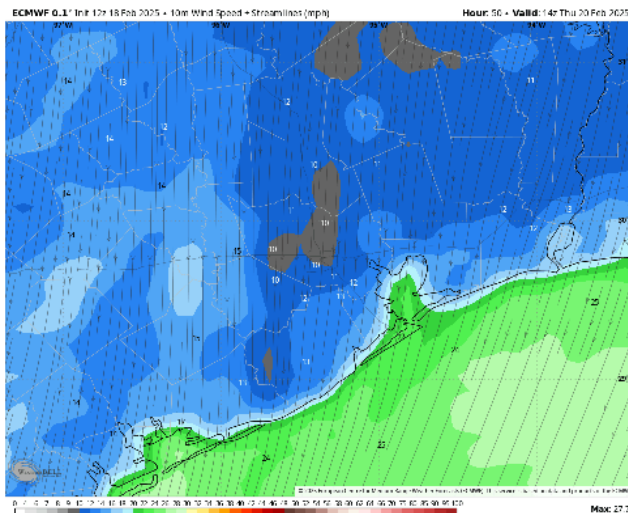
High Temps: **N of Morgan's Point:** Mid to upper 40s F. **S of Morgan's Point:** High 40s F.

Visibility: No fog concerns for Thursday.

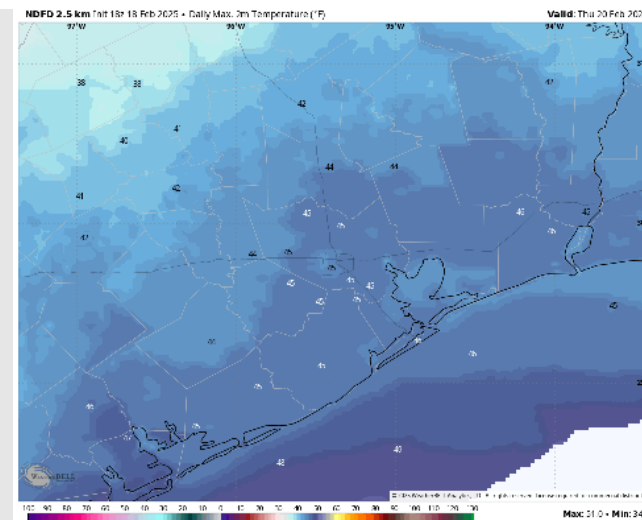
Precip Image: 2 PM CT



Wind Speed
8 AM CT

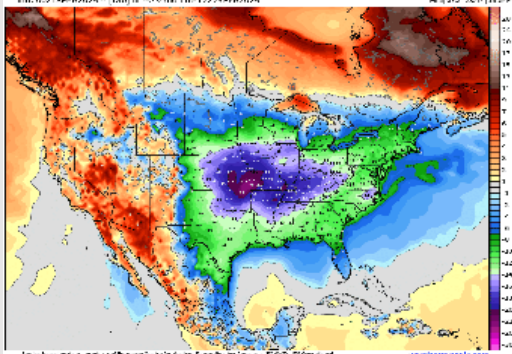


High Temps
Thursday

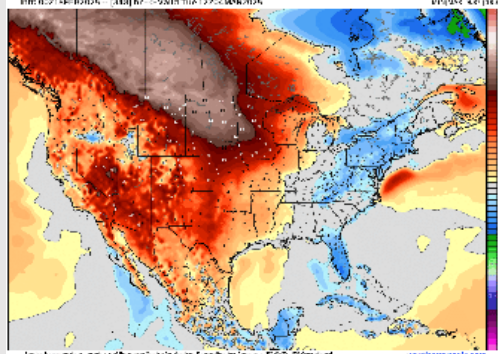


Houston Pilots: 2/18/25

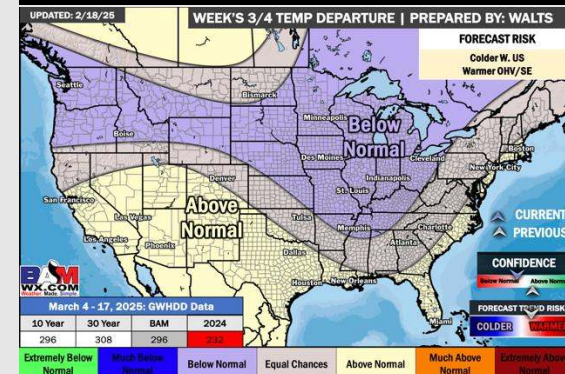
Next 7 Day Temperature Departure



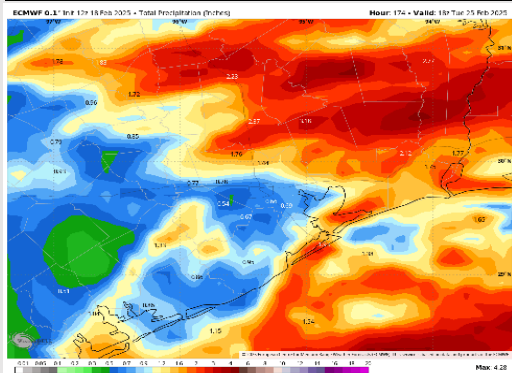
8-14 Day Temperature Departure



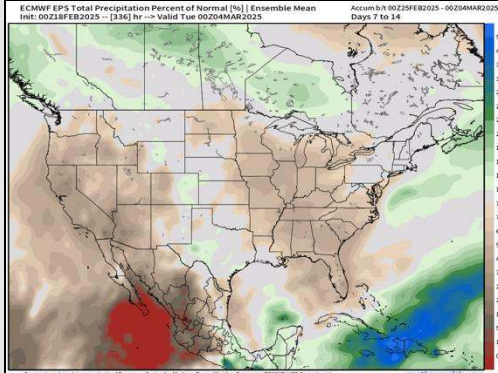
15-30 Day Temperature Departure



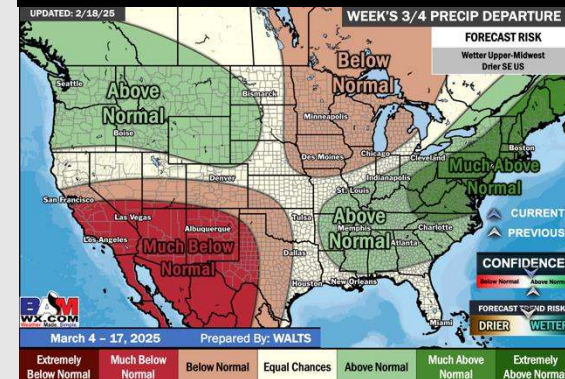
Next 7 Day Total Precipitation



8-14 Day % of Average Precip.



15-30 Day % of Average Precip.



- Temps are expected to be much below normal for the week ahead. After today's rain chances, not favoring rainfall until the weekend.
- Above normal temps and near normal rainfall are expected for week 2.
- Above normal temperatures and near normal precipitation chances are expected for the weeks 3/4 timeframe.