

# Houston Pilots Forecast Package



Updated: 11:45 PM CT

Monday, February 17, 2025

Forecaster: Tyler Riggles

## Weather Headlines

- Watching for the potential for strong storms in the PM today. **Main risks will be lightning and 40-50 kt gusts**
- Non-thunderstorm wind gusts of at least 20-25 kts favored over the next 72 hours, however no concerns with wave heights are present (<4').
- Not currently favoring any concerns for fog over the next few days.



**Current Radar: 11:33 PM CT**

As always, please do not hesitate to reach out to us with any forecast questions at **(317)-560-8122**. Press **1** for forecast questions.

You can also access real-time forecast updates and 24/7 meteorological chat assistance on your [Clarity](#) app. Click [here](#) for login assistance.



# Houston Pilots Extended Range Visibility Report



## Friday 2/21/25

No fog concerns for Friday.

### Forecast Confidence



## Sunday 2/23/25

No fog concerns for Sunday.

### Forecast Confidence



## Saturday 2/22/25

No fog concerns for Saturday, but visibility may be reduced under heavy downpours.

### Forecast Confidence



## Chance for Fog

Friday AM	Unlikely
Friday PM	Unlikely
Saturday AM	Unlikely
Saturday PM	Unlikely
Sunday AM	Unlikely
Sunday PM	Unlikely

# Houston Pilots Visibility Chart (miles)



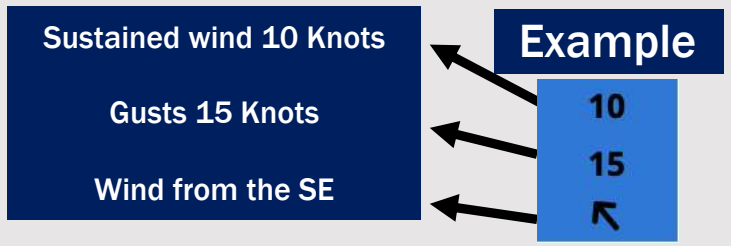
## Forecast Confidence



Visibility	Tue 1 am	Tue 2 am	Tue 3 am	Tue 4 am	Tue 5 am	Tue 6 am	Tue 7 am	Tue 8 am	Tue 9 am	Tue 10 am	Tue 11 am	Tue 12 pm	Tue 1 pm	Tue 2 pm	Tue 3 pm	Tue 4 pm	Tue 5 pm	Tue 6 pm	Tue 7 pm	Tue 8 pm	Tue 9 pm	Tue 10 pm	Tue 11 pm	Wed 12 am	
Houston Pilots N - 610 Bridge	10	10	10	10	10	10	10	10	10	6.9	6.9	6.9	4.9	4.9	3.9	3.9	3.9	2.9	2.9	3.9	3.9	3.9	3.9	3.9	
Houston Pilots M - Kinder 1	10	10	10	10	10	10	10	10	10	6.9	6.9	6.9	4.9	4.9	3.9	3.9	3.9	2.9	2.9	3.9	3.9	3.9	3.9	3.9	
Houston Pilots L - Greens Bayou	10	10	10	10	10	10	10	10	10	6.9	6.9	6.9	4.9	4.9	3.9	3.9	3.9	2.9	2.9	3.9	3.9	3.9	3.9	3.9	
Houston Pilots K - Shell Crude	10	10	10	10	10	10	10	10	10	6.9	6.9	6.9	4.9	4.9	3.9	3.9	3.9	2.9	2.9	3.9	3.9	3.9	3.9	3.9	
Houston Pilots J - Lynchburg Ferries	10	10	10	10	10	10	10	10	10	6.9	6.9	6.9	4.9	4.9	3.9	3.9	3.9	2.9	2.9	3.9	3.9	3.9	3.9	3.9	
Houston Pilots I - Exxon 3	10	10	10	10	10	10	10	10	10	6.9	6.9	6.9	4.9	4.9	3.9	3.9	3.9	2.9	2.9	3.9	3.9	3.9	3.9	3.9	
Houston Pilots H - Morgans Point	10	10	10	10	10	10	10	10	10	6.9	6.9	4.9	4.9	4.9	3.9	3.9	3.9	2.9	2.9	3.9	3.9	3.9	3.9	3.9	
Houston Pilots G - 75/76	10	10	10	10	10	10	10	10	6.9	5.9	5.9	4.9	4.9	3.9	3.9	3.9	3.9	2.9	2.9	3.9	3.9	3.9	3.9	1.1	2.5
Houston Pilots F - 63/64	10	10	10	10	10	10	10	10	6.9	5.9	5.9	4.9	4.9	3.9	3.9	3.9	3.9	2.9	2.9	3.9	3.9	3.9	3.9	1.1	1.6
Houston Pilots E - 51/52	10	10	10	10	10	10	10	10	6.9	4.9	4.9	4.9	4.9	3.9	3.9	3.9	3.9	2.9	2.9	3.9	3.9	3.9	3.9	0.7	0.5
Houston Pilots D - 37/38	10	10	10	10	10	10	10	10	6.9	4.9	4.9	4.9	4.9	3.9	3.9	3.9	3.9	2.9	3.9	3.9	3.9	3.9	3.9	0.5	0.1
Houston Pilots C - 25/26	10	10	10	10	10	10	10	10	5.9	4.9	4.9	4.9	3.9	3.9	3.9	3.9	3.9	2.9	3.9	3.9	3.9	3.9	3.9	0.2	0.1
Houston Pilots B - 11/12	10	10	10	10	10	10	10	10	5.9	4.9	4.9	4.9	3.9	3.9	3.9	3.9	3.9	2.9	3.9	3.9	3.9	3.9	3.9	0.2	0.1
Houston Pilots A - 1 & 2 Bravo	10	10	10	10	10	10	10	9	5.9	4.9	4.9	4.9	3.9	3.9	3.9	3.9	3.9	3.9	3.9	3.9	3.9	3.9	3.9	0.5	0.1

**NOTE: This is automated data that may/may not agree with the official B.A.M. thinking that's found on the daily slides or special visibility report slides. This data should be used as a guide only**

# Houston Pilots Wind Chart



Wind	Tue 1 am	Tue 2 am	Tue 3 am	Tue 4 am	Tue 5 am	Tue 6 am	Tue 7 am	Tue 8 am	Tue 9 am	Tue 10 am	Tue 11 am	Tue 12 pm	Tue 1 pm	Tue 2 pm	Tue 3 pm	Tue 4 pm	Tue 5 pm	Tue 6 pm	Tue 7 pm	Tue 8 pm	Tue 9 pm	Tue 10 pm	Tue 11 pm	Wed 12 am
Houston Pilots N - 610 Bridge	7 15 ←	7 15 ←	7 15 ←	8 15 ←	8 16 ←	8 16 ←	8 16 ←	8 17 ←	9 18 ←	10 20 ←	10 21 ←	10 22 ←	12 23 ←	10 23 ←	10 23 ←	10 22 ←	10 21 ←	10 20 ←	8 18 ←	8 16 ←	8 16 ←	8 15 ←	8 17 ←	9 20 ↓
Houston Pilots M - Kinder 1	7 15 ←	7 15 ←	7 15 ←	8 16 ←	8 16 ←	8 16 ←	8 17 ←	8 17 ←	9 18 ←	10 20 ←	10 21 ←	12 22 ←	12 23 ←	12 23 ←	10 23 ←	10 22 ←	10 21 ←	10 20 ←	9 18 ←	8 17 ←	8 16 ←	8 15 ←	8 17 ←	9 20 ↓
Houston Pilots L - Greens Bayou	7 14 ←	7 15 ←	7 15 ←	8 16 ←	8 16 ←	8 17 ←	8 17 ←	8 17 ←	9 18 ←	10 20 ←	10 21 ←	12 22 ←	12 23 ←	12 23 ←	12 22 ←	10 22 ←	10 20 ←	10 18 ←	9 18 ←	8 17 ←	8 16 ←	8 15 ←	8 17 ←	9 18 ↓
Houston Pilots K - Shell Crude	7 15 ←	7 15 ←	8 15 ←	8 16 ←	8 16 ←	8 17 ←	8 17 ←	9 17 ←	9 18 ←	10 20 ←	10 21 ←	12 22 ←	12 23 ←	12 23 ←	12 22 ←	12 22 ←	10 20 ←	10 18 ←	9 18 ←	8 17 ←	8 16 ←	8 15 ←	8 17 ←	9 18 ↓
Houston Pilots J - Lynchburg Ferries	7 14 ←	7 14 ←	7 15 ←	7 15 ←	8 16 ←	8 16 ←	8 17 ←	8 17 ←	9 18 ←	10 20 ←	12 21 ←	12 22 ←	12 23 ←	12 22 ←	12 22 ←	12 22 ←	10 22 ←	10 21 ←	9 18 ←	8 17 ←	8 16 ←	8 15 ←	8 16 ←	9 18 ↓
Houston Pilots I - Exxon 3	10 15 ←	10 16 ←	10 16 ←	10 17 ←	12 17 ←	12 17 ←	12 17 ←	13 18 ←	13 18 ←	13 20 ←	13 21 ←	13 22 ←	13 23 ←	13 23 ←	13 23 ←	13 22 ←	14 22 ←	13 21 ←	13 20 ←	12 18 ←	12 17 ←	12 16 ←	10 17 ←	12 18 ↓
Houston Pilots H - Morgans Point	10 16 ←	10 16 ←	10 16 ←	10 17 ←	12 17 ←	12 17 ←	12 17 ←	13 18 ←	13 18 ←	13 20 ←	13 21 ←	13 23 ←	13 23 ←	13 24 ←	13 23 ←	13 23 ←	14 23 ←	13 22 ←	13 20 ←	12 18 ←	10 17 ←	10 16 ←	10 17 ←	13 17 ↓
Houston Pilots G - 75/76	12 17 ←	13 17 ←	13 17 ←	13 17 ←	13 18 ←	13 18 ←	14 20 ←	14 21 ←	15 21 ←	15 22 ←	15 23 ←	15 24 ←	15 24 ←	15 24 ←	15 25 ←	15 24 ←	15 24 ←	15 24 ←	15 23 ←	14 22 ←	13 20 ←	13 18 ←	13 17 ←	13 18 ↓
Houston Pilots F - 63/64	12 17 ←	13 17 ←	13 17 ←	13 17 ←	13 18 ←	13 18 ←	14 20 ←	14 21 ←	15 21 ←	15 22 ←	15 23 ←	15 24 ←	15 24 ←	15 25 ←	15 25 ←	15 25 ←	15 24 ←	15 23 ←	15 22 ←	15 20 ←	13 18 ←	13 17 ←	12 17 ←	13 18 ↓
Houston Pilots E - 51/52	12 17 ←	12 17 ←	13 17 ←	13 17 ←	13 17 ←	13 18 ←	13 18 ←	14 21 ←	15 21 ←	15 22 ←	15 23 ←	15 24 ←	15 24 ←	15 24 ←	15 25 ←	15 24 ←	15 24 ←	15 23 ←	15 22 ←	14 20 ←	13 18 ←	13 17 ←	12 17 ←	12 17 ↓
Houston Pilots D - 37/38	12 17 ←	12 17 ←	12 17 ←	13 17 ←	13 17 ←	13 18 ←	13 18 ←	14 20 ←	14 21 ←	15 22 ←	15 23 ←	15 24 ←	15 24 ←	15 24 ←	15 25 ←	15 24 ←	15 24 ←	15 24 ←	15 22 ←	14 21 ←	13 20 ←	13 18 ←	12 17 ←	12 16 ↓
Houston Pilots C - 25/26	10 17 ←	10 17 ←	12 17 ←	12 17 ←	12 17 ←	13 18 ←	13 18 ←	13 20 ←	14 21 ←	15 22 ←	15 23 ←	15 24 ←	15 24 ←	15 24 ←	15 25 ←	15 24 ←	15 23 ←	15 22 ←	14 21 ←	13 20 ←	12 18 ←	12 17 ←	10 16 ←	10 16 ↓
Houston Pilots B - 11/12	10 16 ←	10 17 ←	10 17 ←	10 17 ←	10 17 ←	12 17 ←	12 18 ←	13 20 ←	13 20 ←	14 21 ←	15 22 ←	15 23 ←	15 24 ←	15 24 ←	15 24 ←	15 23 ←	15 22 ←	14 21 ←	13 20 ←	12 18 ←	10 17 ←	10 16 ←	10 16 ←	10 16 ↓
Houston Pilots A - 1 & 2 Bravo	12 17 ←	12 17 ←	12 17 ←	13 17 ←	13 17 ←	13 18 ←	13 20 ←	14 22 ←	15 22 ←	15 23 ←	16 24 ←	16 24 ←	16 25 ←	16 25 ←	16 25 ←	16 24 ←	15 24 ←	15 23 ←	15 23 ←	14 21 ←	13 20 ←	13 18 ←	12 17 ←	12 17 ↓

**NOTE: This is automated data that may/may not agree with the official BAM thinking that's found on the daily slides. This data should be used as a guide only.**

# Houston Pilots: TUE. 2/18/2025



## Forecast Discussion

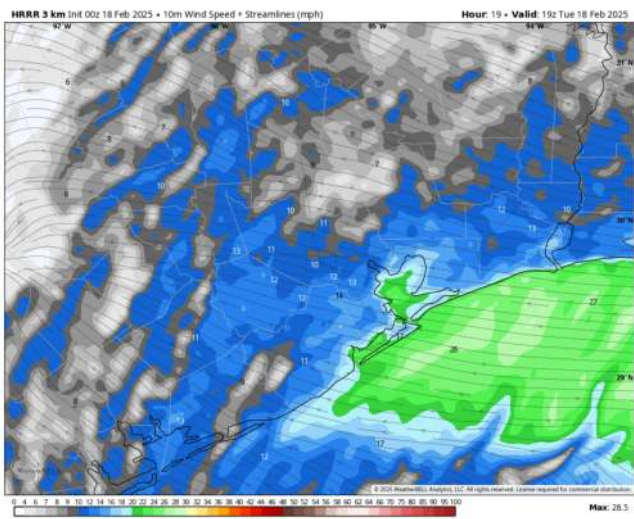
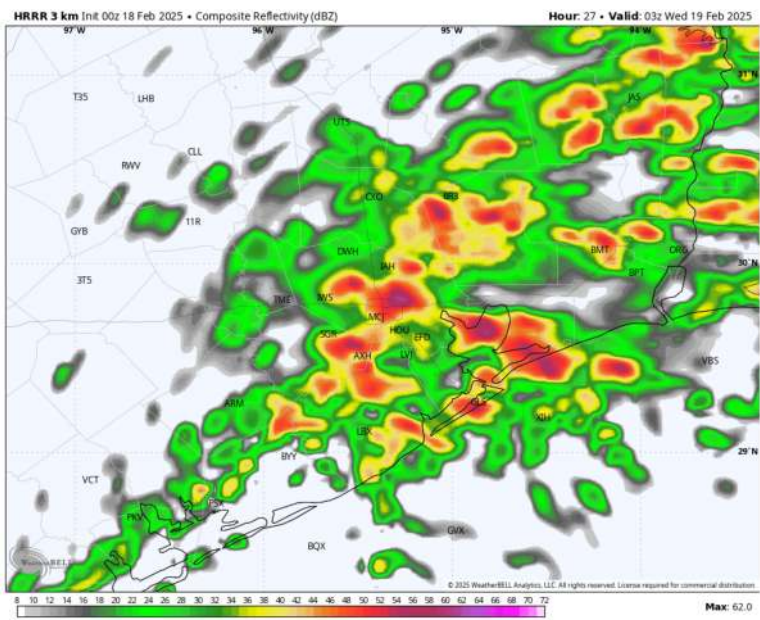
**Precip:** Scattered light showers will be possible from 8AM to 1PM. After 1PM, coverage is expected to become more widespread (70%) with a few storms embedded. Favoring showers and storms to clear out by 11PM. **A few strong to potentially severe storms will be possible with the main risks being lightning and gusts of 40 – 50 kts.**

**Wind:** Winds will be out of the SE through 9PM. After that time, winds become variable in direction. **N of Morgan's Point:** Winds will be at 5 - 10 kts throughout the day. **S of Morgan's Point:** Winds will be at 7 - 12 kts through 10AM, increasing to 13 - 18 kts after that time. **Non-thunderstorm wind gusts of 20 - 25kts will be possible for all Stations throughout the day, with wind gusts up to 28 kts possible for Stations S. of Morgan's from 10AM to 6PM.**

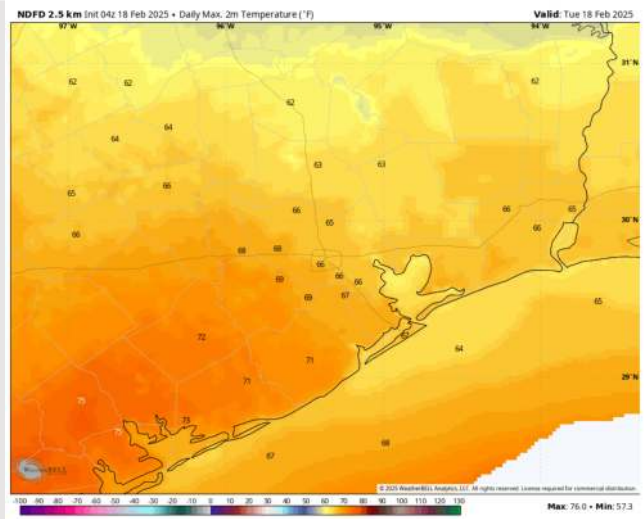
**High Temps:** **N of Morgan's Point:** Upper 60s to low 70s F. **S of Morgan's Point:** Upper 60s F.

**Visibility:** No fog concerns for today, however, visibility may be reduced under heavy downpours.

### Precip Image: 9 PM CT



Wind Speed:  
1 PM CT



High Temps  
Today

## Forecast Discussion

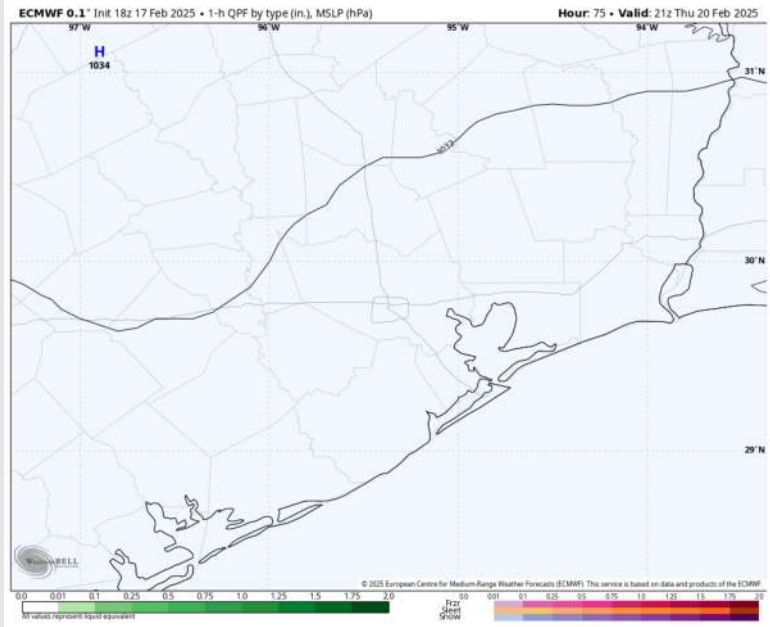
**Precip:** Favoring dry conditions for Wednesday.

**Wind:** Winds will be out of the N/NE throughout the day. **N of Morgan's Point:** Winds will be at 8 – 13 kts through the day. **S of Morgan's Point:** Winds will be at 22 – 27 kts through 9 AM, decreasing to 15 – 20 kts after that time. **Wind gusts of 30-35 kts in play for all Stations through 11 AM, decreasing to 20-25 kts for the rest of the day. Wind gusts at the Boarding Station may remain at up to 30 kts through the entire day.**

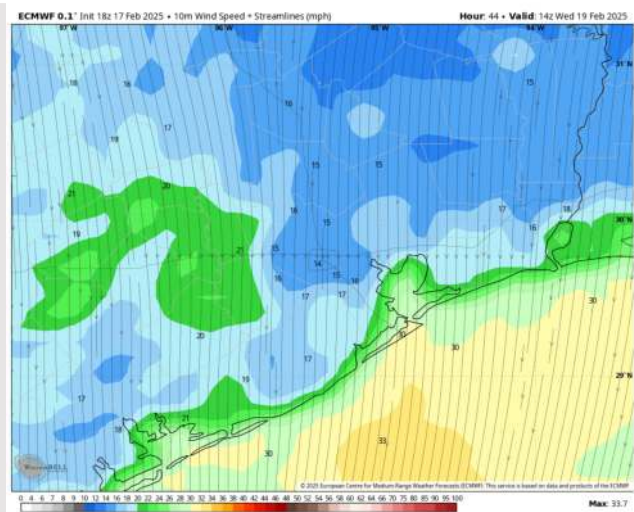
**High Temps:** **N of Morgan's Point:** Upper 40s to low 50s F. **S of Morgan's Point:** Lower 50s F.

**Visibility:** No fog concerns for Wednesday.

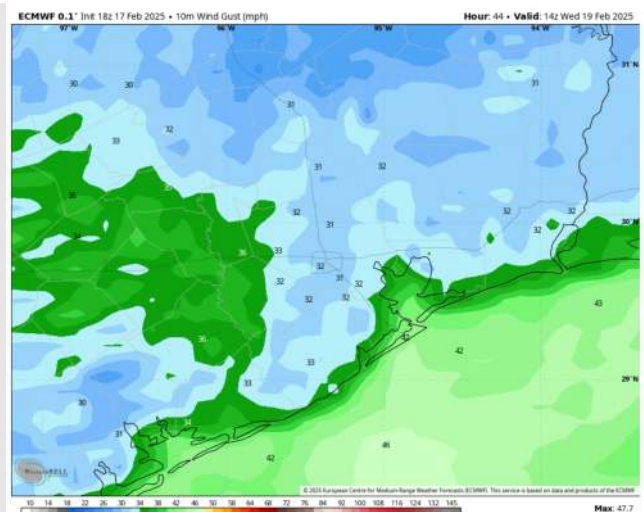
## Precip Image: 10 AM CT



**Wind Speed:**  
8 AM CT



**MAX Wind Gusts**



# Houston Pilots: THU. 2/20/2025



## Forecast Discussion

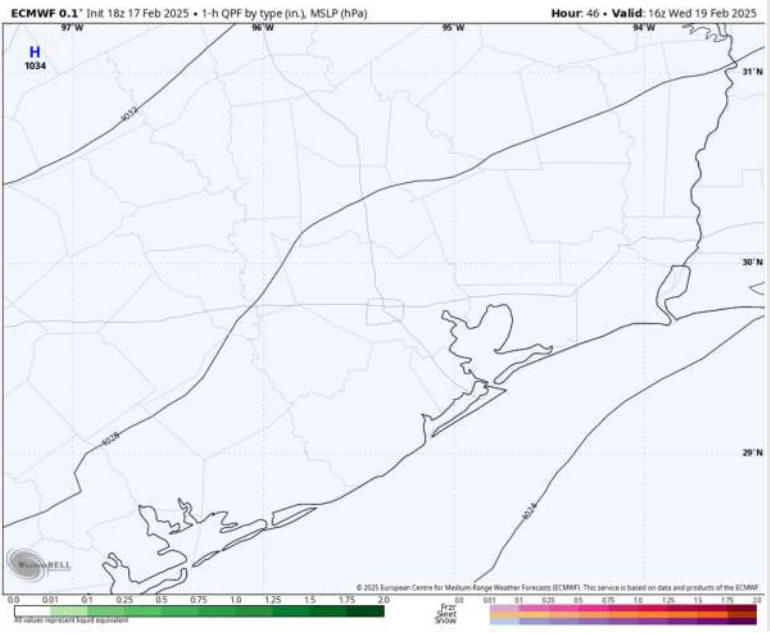
**Precip:** Favoring dry conditions for Thursday.

**Wind:** Winds will be out of the N/NE throughout the day. **N of Morgan's Point:** Winds will be at 4 - 9 kts for the entire day. **S of Morgan's Point:** Winds will be at 15 - 20 kts through 12 PM, decreasing to 10 - 15 kts after that time. **Gusts of 25-30 kts in play for Stations S of Morgan's Point through 12 PM.**

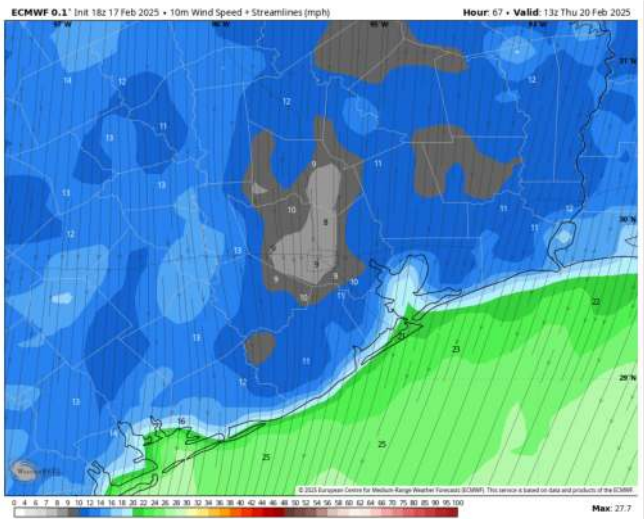
**High Temps:** **N of Morgan's Point:** High 40s F. **S of Morgan's Point:** High 40s F.

**Visibility:** No fog concerns for Thursday.

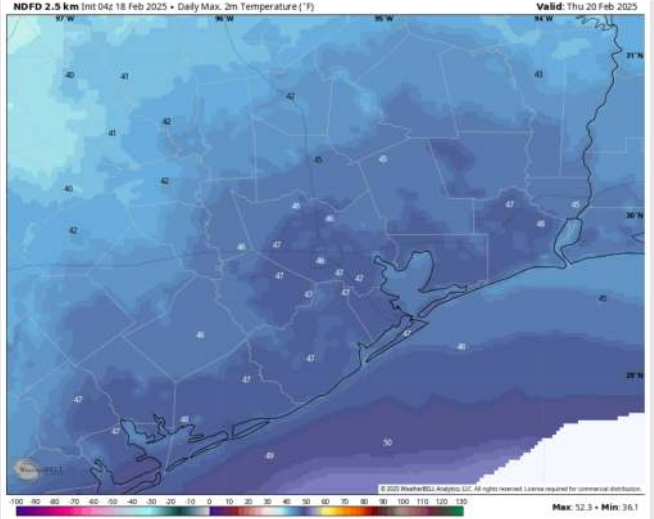
## Precip Image: 3 PM CT



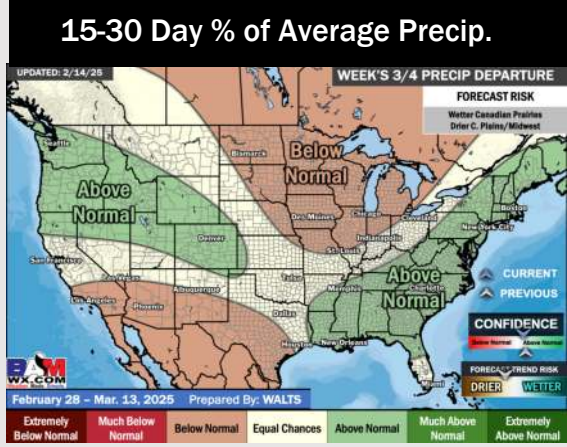
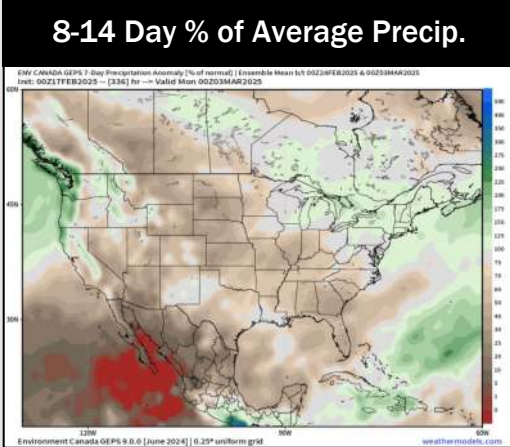

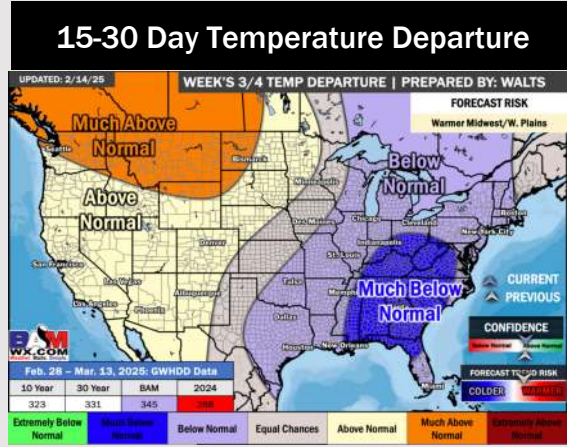
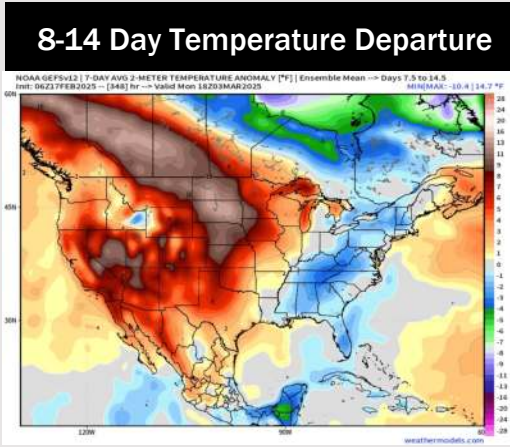
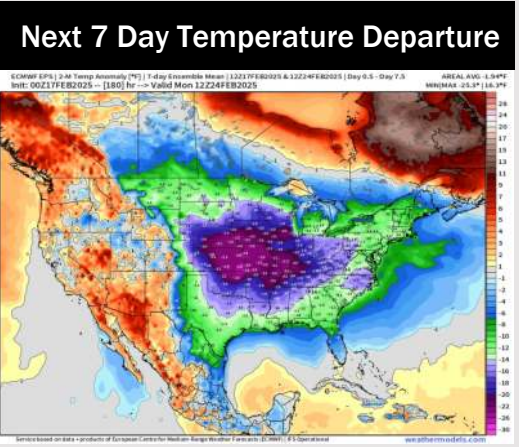
Wind Speed  
7 AM CT



High Temps  
Thursday



# Houston Pilots: 2/18/25



- Temps are expected to be much below normal for the week ahead. Scattered rain chances are favored through the week.
- Above normal temps and near normal rainfall are expected for week 2.
- Below normal temperatures and near normal precipitation chances are expected for the weeks ¾ timeframe.