

Houston Pilots Forecast Package



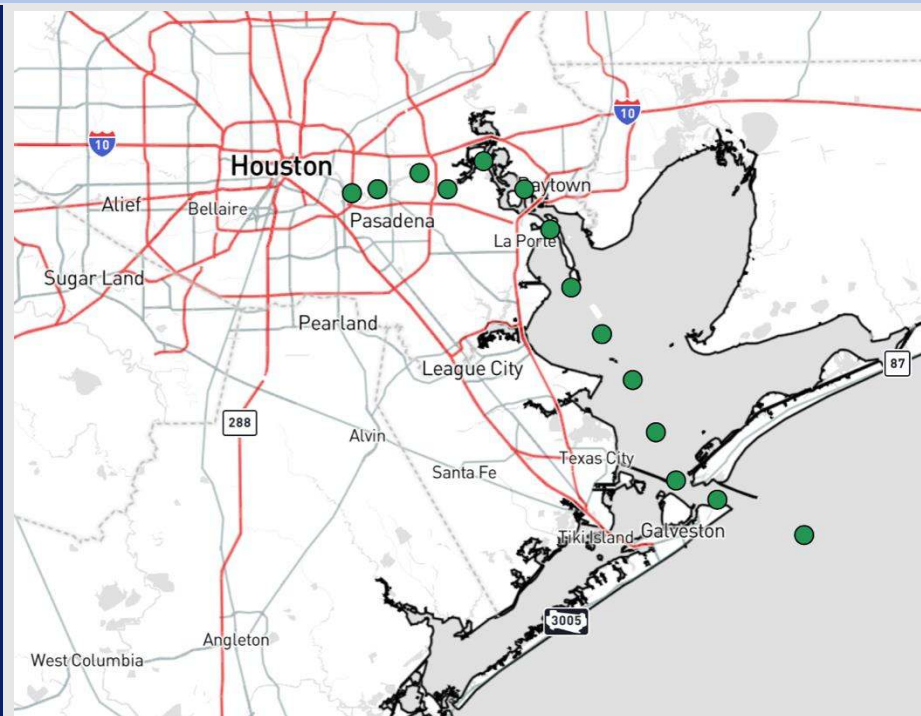
Updated: 12:45 PM CT

Monday, February 17, 2025

Forecaster: Hope Kleitsch

Weather Headlines

- Not currently favoring any concerns for fog over the next few days
- Wind gusts of at least 20-25 kts favored over the next 72 hours, however no concerns with wave heights are present.
- Watching for the potential for strong storms on Tuesday in the PM.



Current Radar: 12:45 PM CT

As always, please do not hesitate to reach out to us with any forecast questions at **(317)-560-8122**. Press 1 for forecast questions.

You can also access real-time forecast updates and 24/7 meteorological chat assistance on your [Clarity](#) app. Click [here](#) for login assistance.



Houston Pilots Extended Range Visibility Report



Thursday 2/20/25

No fog concerns for Thursday.

Forecast Confidence



Saturday 2/22/25

No fog concerns for Saturday.

Forecast Confidence



Friday 2/21/25

No fog concerns for Friday.

Forecast Confidence



Chance for Fog

Thursday AM	Unlikely
Thursday PM	Unlikely
Friday AM	Unlikely
Friday PM	Unlikely
Saturday AM	Unlikely
Saturday PM	Unlikely

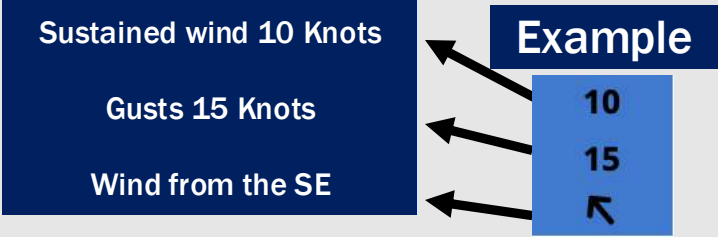
Houston Pilots Visibility Chart (miles)



Visibility	Mon 2 pm	Mon 3 pm	Mon 4 pm	Mon 5 pm	Mon 6 pm	Mon 7 pm	Mon 8 pm	Mon 9 pm	Mon 10 pm	Mon 11 pm	Tue 12 am	Tue 1 am	Tue 2 am	Tue 3 am	Tue 4 am	Tue 5 am	Tue 6 am	Tue 7 am	Tue 8 am	Tue 9 am	Tue 10 am	Tue 11 am	Tue 12 pm	Tue 1 pm	
Houston Pilots N - 610 Bridge	10	10	10	10	10	10	10	10	10	10	10	10	10	10	10	10	10	10	10	6.9	4.9	4.9	4.9	3.9	
Houston Pilots M - Kinder 1	10	10	10	10	10	10	10	10	10	10	10	10	10	10	10	10	10	10	10	6.9	4.9	4.9	4.9	3.9	
Houston Pilots L - Greens Bayou	10	10	10	10	10	10	10	10	10	10	10	10	10	10	10	10	10	10	10	6.9	4.9	4.9	4.9	3.9	
Houston Pilots K - Shell Crude	10	10	10	10	10	10	10	10	10	10	10	10	10	10	10	10	10	10	10	6.9	4.9	4.9	3.9	3.9	
Houston Pilots J - Lynchburg Ferries	10	10	10	10	10	10	10	10	10	10	10	10	10	10	10	10	10	10	10	6.9	4.9	4.9	4.9	3.9	
Houston Pilots I - Exxon 3	10	10	10	10	10	10	10	10	10	10	10	10	10	10	10	10	10	10	10	6.9	4.9	4.9	3.9	3.9	
Houston Pilots H - Morgans Point	10	10	10	10	10	10	10	10	10	10	10	10	10	10	10	10	10	10	10	6.9	4.9	4.9	3.9	3.9	
Houston Pilots G - 75/76	10	10	10	10	10	10	10	10	10	10	10	10	10	10	10	10	10	10	10	5.9	4.9	3.9	9	8	
Houston Pilots F - 63/64	10	10	10	10	10	10	10	10	10	10	10	10	10	10	10	10	10	10	10	5.9	4.9	3.9	9	8	
Houston Pilots E - 51/52	10	10	10	10	10	10	10	10	10	10	10	10	10	10	10	10	10	10	10	4.9	3.9	3.9	8	8	
Houston Pilots D - 37/38	10	10	10	10	10	10	10	10	10	10	10	10	10	10	10	10	10	10	10	9	4.9	3.9	3.9	8	8
Houston Pilots C - 25/26	10	10	10	10	10	10	10	10	10	10	10	10	10	10	10	10	10	10	10	9	4.9	3.9	3.9	8	8
Houston Pilots B - 11/12	10	10	10	10	10	10	10	10	10	10	10	10	10	10	10	10	10	10	10	7.9	4.9	3.9	3.9	8	8
Houston Pilots A - 1 & 2 Bravo	10	10	10	10	10	10	10	10	10	7.9	6.9	6.9	7.9	10	10	10	10	10	10	7.9	4.9	3.9	3.9	8	8

NOTE: This is automated data that may/may not agree with the official BAM thinking that's found on the daily slides or special visibility report slides. This data should be used as a guide only

Houston Pilots Wind Chart



Wind	Mon 2 pm	Mon 3 pm	Mon 4 pm	Mon 5 pm	Mon 6 pm	Mon 7 pm	Mon 8 pm	Mon 9 pm	Mon 10 pm	Mon 11 pm	Tue 12 am	Tue 1 am	Tue 2 am	Tue 3 am	Tue 4 am	Tue 5 am	Tue 6 am	Tue 7 am	Tue 8 am	Tue 9 am	Tue 10 am	Tue 11 am	Tue 12 pm	Tue 1 pm
Houston Pilots N - 610 Bridge	9	9	10	10	10	9	8	8	7	7	7	6	7	7	7	7	8	8	8	9	9	10	10	10
	17	18	18	20	18	18	17	16	15	14	14	14	14	15	15	15	16	16	17	17	18	20	22	23
	↖	↖	↖	↖	↖	↖	↖	↖	↖	↖	↖	↖	↖	↖	↖	↖	↖	↖	↖	↖	↖	↖	↖	↖
Houston Pilots M - Kinder 1	9	9	10	10	10	9	8	8	7	7	7	7	7	7	7	8	8	8	9	9	10	10	10	12
	17	18	18	20	18	18	17	16	15	14	14	14	14	15	15	15	16	16	17	17	18	21	22	23
	↖	↖	↖	↖	↖	↖	↖	↖	↖	↖	↖	↖	↖	↖	↖	↖	↖	↖	↖	↖	↖	↖	↖	↖
Houston Pilots L - Greens Bayou	9	9	10	10	10	9	8	8	7	7	7	7	7	7	7	8	8	8	9	10	10	12	12	12
	17	18	18	18	18	17	16	16	15	14	14	14	14	15	15	16	16	17	17	18	20	21	22	23
	↖	↖	↖	↖	↖	↖	↖	↖	↖	↖	↖	↖	↖	↖	↖	↖	↖	↖	↖	↖	↖	↖	↖	↖
Houston Pilots K - Shell Crude	9	10	10	10	10	9	8	8	7	7	7	7	7	7	7	8	8	8	8	9	10	10	12	12
	17	18	18	18	18	17	16	16	15	14	14	14	14	15	15	16	16	17	17	18	20	21	22	23
	↖	↖	↖	↖	↖	↖	↖	↖	↖	↖	↖	↖	↖	↖	↖	↖	↖	↖	↖	↖	↖	↖	↖	↖
Houston Pilots J - Lynchburg Ferries	9	9	10	10	9	9	8	8	7	7	6	6	6	7	7	7	8	8	8	9	10	10	12	12
	17	17	17	18	17	17	16	15	14	14	13	13	14	14	15	15	16	17	17	18	20	21	22	23
	↖	↖	↖	↖	↖	↖	↖	↖	↖	↖	↖	↖	↖	↖	↖	↖	↖	↖	↖	↖	↖	↖	↖	↖
Houston Pilots I - Exxon 3	10	10	12	13	13	13	12	10	10	10	10	10	10	10	10	10	12	12	13	13	13	13	13	13
	17	18	18	18	18	18	17	16	16	15	15	15	15	16	16	17	17	17	18	18	20	21	22	23
	↖	↖	↖	↖	↖	↖	↖	↖	↖	↖	↖	↖	↖	↖	↖	↖	↖	↖	↖	↖	↖	↖	↖	↖
Houston Pilots H - Morgans Point	10	10	12	13	13	13	12	10	10	10	10	10	10	10	10	10	12	12	13	13	13	13	13	13
	17	18	18	20	18	18	17	17	16	16	15	15	15	16	16	17	17	17	18	18	20	21	22	23
	↖	↖	↖	↖	↖	↖	↖	↖	↖	↖	↖	↖	↖	↖	↖	↖	↖	↖	↖	↖	↖	↖	↖	↖
Houston Pilots G - 75/76	12	12	13	13	13	13	13	13	13	13	12	12	12	13	13	13	13	14	14	15	15	15	15	15
	18	20	20	21	20	20	18	17	17	17	17	17	17	17	17	17	18	18	21	21	22	23	24	24
	↖	↖	↖	↖	↖	↖	↖	↖	↖	↖	↖	↖	↖	↖	↖	↖	↖	↖	↖	↖	↖	↖	↖	↖
Houston Pilots F - 63/64	12	13	13	13	13	13	13	13	13	13	12	12	12	13	13	13	13	13	14	15	15	15	15	15
	20	20	20	21	20	20	18	17	17	17	17	17	17	17	17	17	18	20	21	21	22	23	24	24
	↖	↖	↖	↖	↖	↖	↖	↖	↖	↖	↖	↖	↖	↖	↖	↖	↖	↖	↖	↖	↖	↖	↖	↖
Houston Pilots E - 51/52	13	13	13	13	13	13	13	13	13	13	12	12	12	12	12	13	13	13	14	14	15	15	15	15
	20	20	20	20	20	18	18	17	17	17	17	17	17	17	17	17	18	18	20	21	22	23	24	24
	↖	↖	↖	↖	↖	↖	↖	↖	↖	↖	↖	↖	↖	↖	↖	↖	↖	↖	↖	↖	↖	↖	↖	↖
Houston Pilots D - 37/38	13	13	13	13	13	13	13	13	13	13	12	12	12	12	12	12	13	13	13	14	14	15	15	15
	20	20	20	20	18	18	18	17	17	17	17	17	17	17	17	17	17	18	20	21	22	23	24	24
	↖	↖	↖	↖	↖	↖	↖	↖	↖	↖	↖	↖	↖	↖	↖	↖	↖	↖	↖	↖	↖	↖	↖	↖
Houston Pilots C - 25/26	13	13	13	13	13	13	13	13	13	12	12	12	10	10	10	12	12	13	13	13	14	15	15	15
	20	20	20	20	18	18	18	17	17	17	17	17	17	17	17	17	17	18	20	20	21	22	23	24
	↖	↖	↖	↖	↖	↖	↖	↖	↖	↖	↖	↖	↖	↖	↖	↖	↖	↖	↖	↖	↖	↖	↖	↖
Houston Pilots B - 11/12	13	13	13	13	13	12	12	12	12	10	10	10	10	10	10	10	10	12	13	13	13	14	15	15
	18	20	18	18	18	18	18	17	17	17	17	17	17	17	17	17	17	17	18	20	21	21	23	24
	↖	↖	↖	↖	↖	↖	↖	↖	↖	↖	↖	↖	↖	↖	↖	↖	↖	↖	↖	↖	↖	↖	↖	↖
Houston Pilots A - 1 & 2 Bravo	13	13	13	13	13	14	14	13	13	13	13	13	13	12	12	13	13	13	14	15	15	15	16	16
	20	20	20	20	20	20	20	18	18	18	18	17	17	17	17	17	18	18	20	21	22	23	24	24
	↖	↖	↖	↖	↖	↖	↖	↖	↖	↖	↖	↖	↖	↖	↖	↖	↖	↖	↖	↖	↖	↖	↖	↖

NOTE: This is automated data that may/may not agree with the official BAM thinking that's found on the daily slides.
This data should be used as a guide only.

Houston Pilots: MON. 2/17/2025

Forecast Discussion

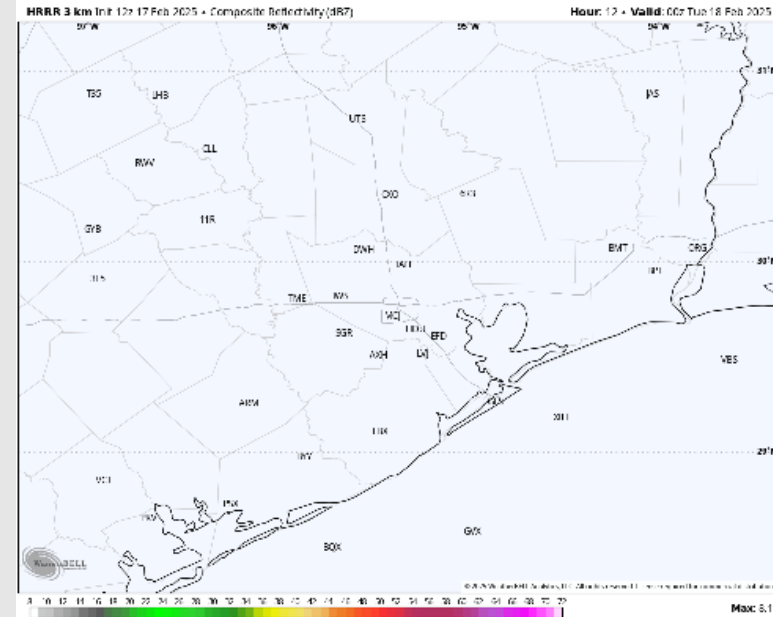
Precip: Favoring dry conditions for the rest of today.

Wind: Winds will be out of the SE for the rest of the day. **N of Morgan's Point:** Winds will be at 3 – 8 kts for the entire day. **S of Morgan's Point:** Winds will be at 8 – 13 kts for the remainder of the PM. **Gusts up to 15 kts will be possible at all Stations throughout the rest of the PM.**

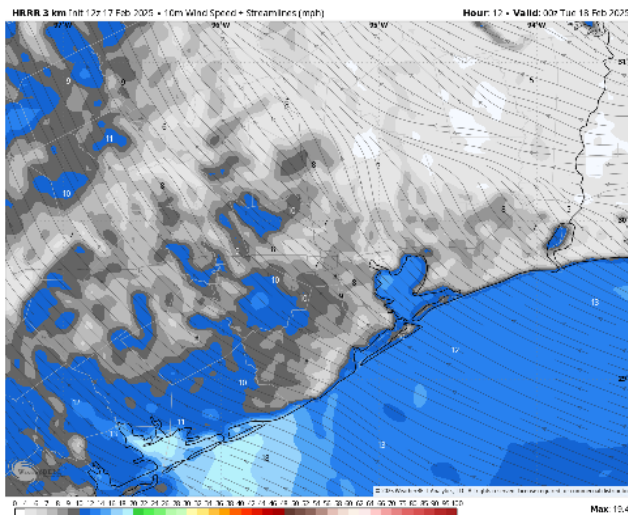
Low Temps: **N of Morgan's Point:** Low 50s F. **S of Morgan's Point:** Mid to upper 50s F.

Visibility: No fog concerns for today.

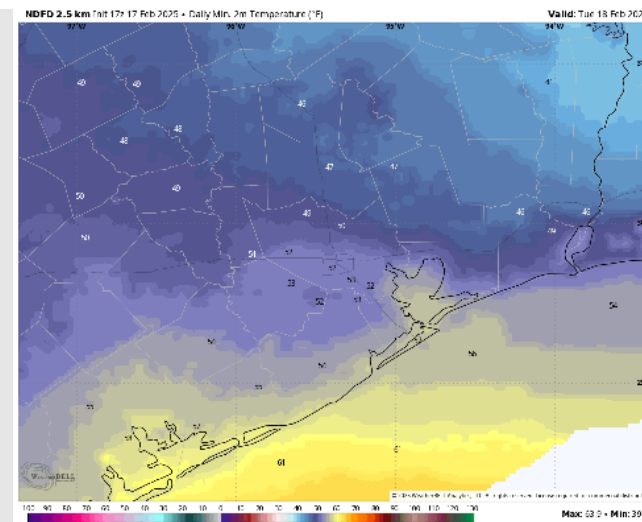
Precip Image: 6 PM CT



Wind Speed
6 PM CT



Low Temps
TUE AM



Houston Pilots: TUE. 2/18/2025

Forecast Discussion

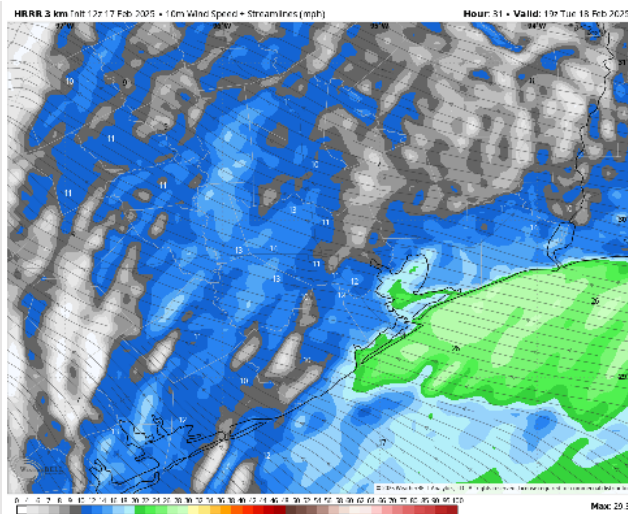
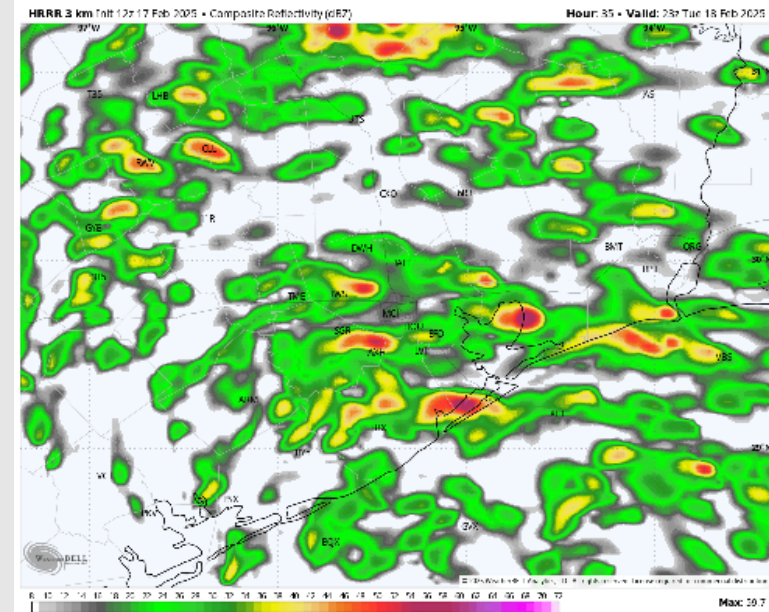
Precip: Scattered light showers will be possible from 8AM to 1PM. After 1PM, coverage is expected to become more widespread (70%) with a few storms embedded. Favoring showers and storms to clear out by 10PM. **A few strong to potentially severe storms will be possible with the main risks being lightning and gusts of 40 – 50 kts.**

Wind: Winds will be out of the SE through 9PM. After that time, winds become variable in direction. **N of Morgan's Point:** Winds will be at 5 - 10 kts throughout the day. **S of Morgan's Point:** Winds will be at 7 - 12 kts through 10AM, increasing to 13 – 18 kts after that time. **Non-thunderstorm wind gusts of 20 – 25kts will be possible for all Stations throughout the day, with wind gusts up to 28 kts possible for Stations S. of Morgan's from 10AM to 6PM.**

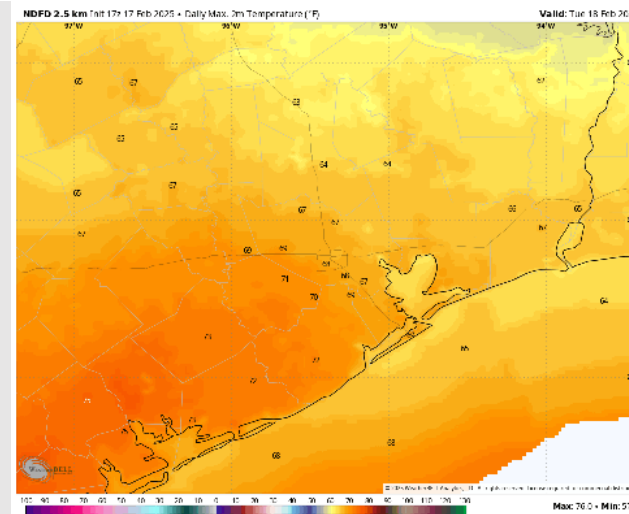
High Temps: **N of Morgan's Point:** Upper 60s to low 70s F. **S of Morgan's Point:** Upper 60s F.

Visibility: No fog concerns for Tuesday, however, visibility may be reduced under heavy downpours.

Precip Image: 5 PM CT



Wind Speed:
1 PM CT



High Temps
Tuesday

Forecast Discussion

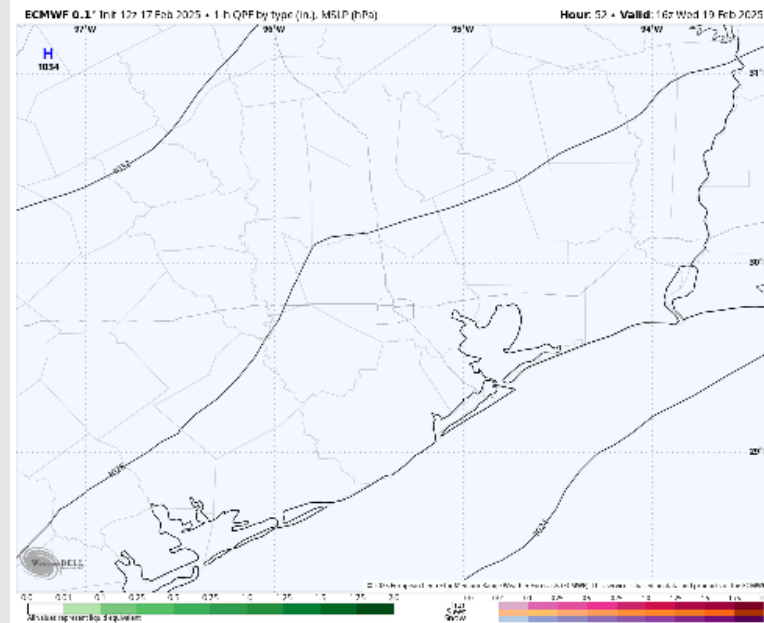
Precip: Favoring dry conditions for Wednesday.

Wind: Winds will be out of the N/NE throughout the day. **N of Morgan's Point:** Winds will be at 8 – 13 kts through the day. **S of Morgan's Point:** Winds will be at 22 – 27 kts through 9 AM, decreasing to 15 – 20 kts after that time. **Wind gusts of 30-35 kts in play for all Stations through 11 AM**, decreasing to 20-25 kts for the rest of the day. Wind gusts at the Boarding Station may remain at up to 30 kts through the entire day.

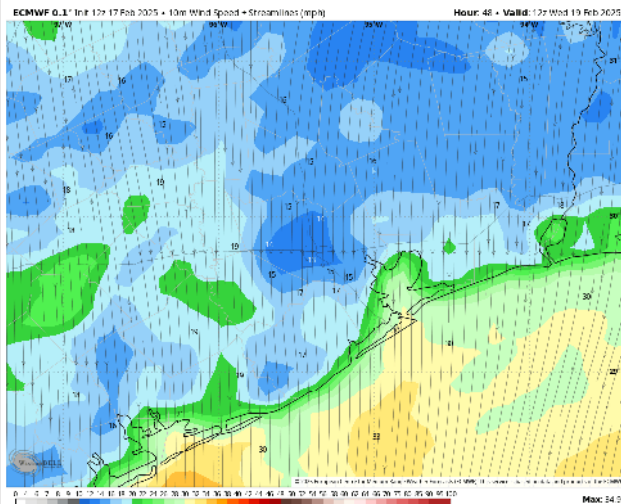
High Temps: **N of Morgan's Point:** Upper 40s to low 50s F. **S of Morgan's Point:** Lower 50s F.

Visibility: No fog concerns for Wednesday.

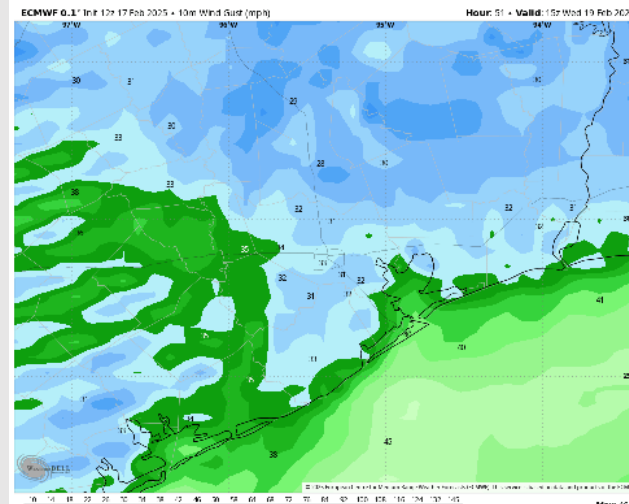
Precip Image: 10 AM CT



Wind Speed:
6 AM CT

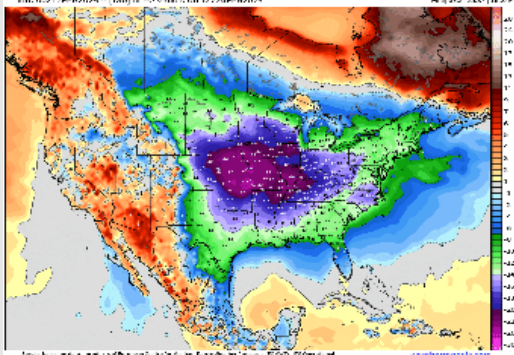


**MAX Wind
Gusts**

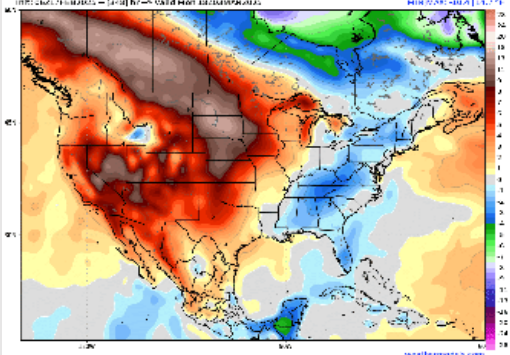


Houston Pilots: 2/17/25

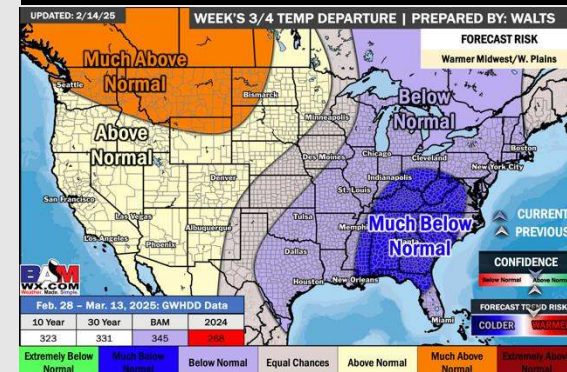
Next 7 Day Temperature Departure



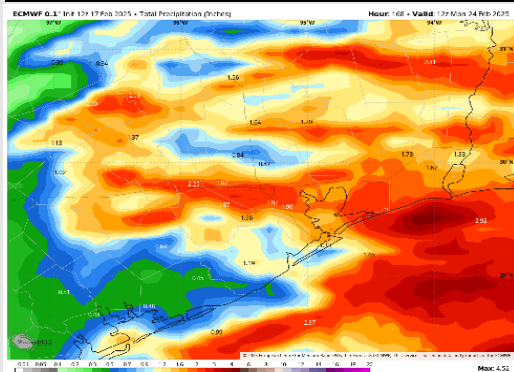
8-14 Day Temperature Departure



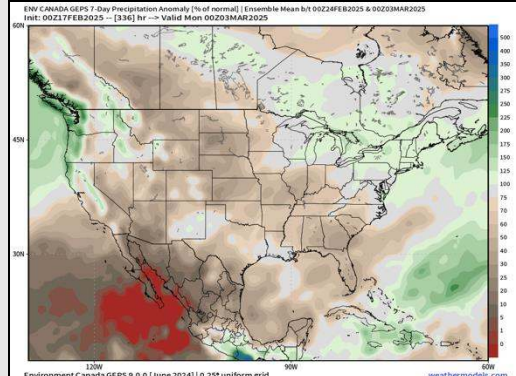
15-30 Day Temperature Departure



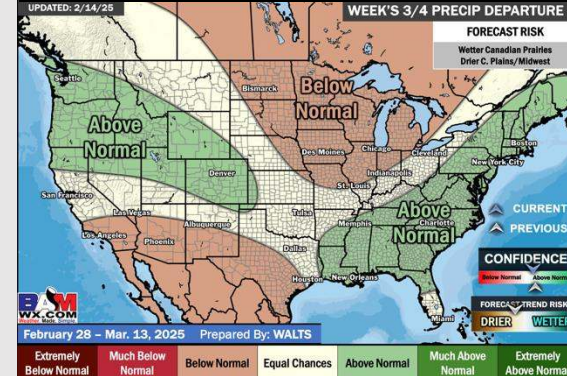
Next 7 Day Total Precipitation



8-14 Day % of Average Precip.



15-30 Day % of Average Precip.



- Temps are expected to be much below normal for the week ahead. Scattered rain chances are favored through the week.
- Above normal temps and near normal rainfall are expected for week 2.
- Below normal temperatures and near normal precipitation chances are expected for the weeks 3/4 timeframe.