

# Houston Pilots Forecast Package



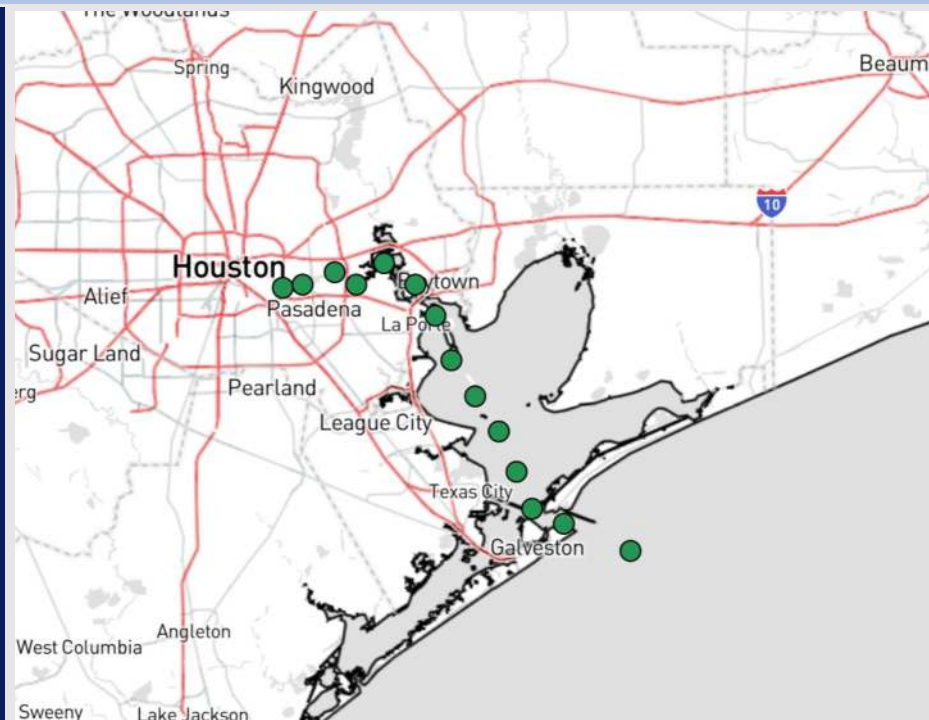
Updated: 12:00 AM CT

Monday, February 17, 2025

Forecaster: Tyler Riggles

## Weather Headlines

- Not currently favoring any concerns for fog over the next few days
- Wind gusts of at least 20-25 kts favored over the next 72 hours, however no concerns with wave heights are present.
- Favoring dry conditions for today, with potential for storms to return on Tuesday.



Current Radar: 11:51 PM CT

As always, please do not hesitate to reach out to us with any forecast questions at **(317)-560-8122**. Press 1 for forecast questions.

You can also access real-time forecast updates and 24/7 meteorological chat assistance on your [Clarity](#) app. Click [here](#) for login assistance.



# Houston Pilots Extended Range Visibility Report



## Thursday 2/20/25

No fog concerns for Thursday.

### Forecast Confidence



## Saturday 2/22/25

No fog concerns for Saturday.

### Forecast Confidence



## Friday 2/21/25

No fog concerns for Friday.

### Forecast Confidence



## Chance for Fog

Thursday AM	Unlikely
Thursday PM	Unlikely
Friday AM	Unlikely
Friday PM	Unlikely
Saturday AM	Unlikely
Saturday PM	Unlikely

# Houston Pilots Visibility Chart (miles)



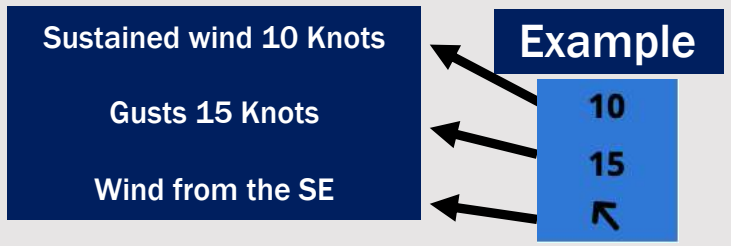
## Forecast Confidence



Visibility	Mon 1 am	Mon 2 am	Mon 3 am	Mon 4 am	Mon 5 am	Mon 6 am	Mon 7 am	Mon 8 am	Mon 9 am	Mon 10 am	Mon 11 am	Mon 12 pm	Mon 1 pm	Mon 2 pm	Mon 3 pm	Mon 4 pm	Mon 5 pm	Mon 6 pm	Mon 7 pm	Mon 8 pm	Mon 9 pm	Mon 10 pm	Mon 11 pm	Tue 12 am
Houston Pilots N - 610 Bridge	10	10	10	10	10	10	10	10	10	10	10	10	10	10	10	10	10	10	10	10	10	10	10	10
Houston Pilots M - Kinder 1	10	10	10	10	10	10	10	10	10	10	10	10	10	10	10	10	10	10	10	10	10	10	10	10
Houston Pilots L - Greens Bayou	10	10	10	10	10	10	10	10	10	10	10	10	10	10	10	10	10	10	10	10	10	10	10	10
Houston Pilots K - Shell Crude	10	10	10	10	10	10	10	10	10	10	10	10	10	10	10	10	10	10	10	10	10	10	10	10
Houston Pilots J - Lynchburg Ferries	10	10	10	10	10	10	10	10	10	10	10	10	10	10	10	10	10	10	10	10	10	10	10	10
Houston Pilots I - Exxon 3	10	10	10	10	10	10	10	10	10	10	10	10	10	10	10	10	10	10	10	10	10	10	10	10
Houston Pilots H - Morgans Point	10	10	10	10	10	10	10	10	10	10	10	10	10	10	10	10	10	10	10	10	10	10	10	10
Houston Pilots G - 75/76	10	10	10	10	10	10	10	10	10	10	10	10	10	10	10	10	10	10	10	10	10	10	10	10
Houston Pilots F - 63/64	10	10	10	10	10	10	10	10	10	10	10	10	10	10	10	10	10	10	10	10	10	10	10	10
Houston Pilots E - 51/52	10	10	10	10	10	10	10	10	10	10	10	10	10	10	10	10	10	10	10	10	10	10	10	10
Houston Pilots D - 37/38	10	10	10	10	10	10	10	10	10	10	10	10	10	10	10	10	10	10	10	10	10	10	10	10
Houston Pilots C - 25/26	10	10	10	10	10	10	10	10	10	10	10	10	10	10	10	10	10	10	10	10	10	10	10	10
Houston Pilots B - 11/12	10	10	10	10	10	10	10	10	10	10	10	10	10	10	10	10	10	10	10	10	10	10	10	10
Houston Pilots A - 1 & 2 Bravo	10	10	10	10	10	10	10	10	10	10	10	10	10	10	10	10	10	10	10	10	10	10	10	10

**NOTE: This is automated data that may/may not agree with the official B.A.M. thinking that's found on the daily slides or special visibility report slides. This data should be used as a guide only**

# Houston Pilots Wind Chart



Wind	Mon 1 am	Mon 2 am	Mon 3 am	Mon 4 am	Mon 5 am	Mon 6 am	Mon 7 am	Mon 8 am	Mon 9 am	Mon 10 am	Mon 11 am	Mon 12 pm	Mon 1 pm	Mon 2 pm	Mon 3 pm	Mon 4 pm	Mon 5 pm	Mon 6 pm	Mon 7 pm	Mon 8 pm	Mon 9 pm	Mon 10 pm	Mon 11 pm	Tue 12 am
Houston Pilots N - 610 Bridge	6 13 ↙	6 13 ↙	6 13 ↙	6 13 ↙	6 13 ↙	6 13 ↙	6 13 ↙	6 13 ↙	7 14 ↙	8 15 ↙	8 15 ↙	8 16 ↙	8 17 ↙	9 18 ↙	9 18 ↙	10 18 ↙	10 20 ↙	10 18 ↙	9 18 ↙	8 17 ↙	8 16 ↙	7 15 ↙	7 14 ↙	6 14 ↙
Houston Pilots M - Kinder 1	6 13 ↙	6 13 ↙	6 13 ↙	6 13 ↙	6 13 ↙	6 13 ↙	6 13 ↙	6 13 ↙	7 14 ↙	8 15 ↙	8 16 ↙	8 17 ↙	8 17 ↙	9 18 ↙	9 18 ↙	10 18 ↙	10 20 ↙	10 18 ↙	9 18 ↙	8 17 ↙	8 16 ↙	7 15 ↙	7 14 ↙	6 14 ↙
Houston Pilots L - Greens Bayou	7 14 ↙	6 13 ↙	6 13 ↙	6 13 ↙	6 13 ↙	6 13 ↙	6 13 ↙	6 14 ↙	7 14 ↙	8 15 ↙	8 16 ↙	8 17 ↙	8 17 ↙	9 17 ↙	9 18 ↙	10 18 ↙	10 20 ↙	10 18 ↙	9 18 ↙	8 17 ↙	8 15 ↙	7 14 ↙	7 14 ↙	6 13 ↙
Houston Pilots K - Shell Crude	7 14 ↙	6 13 ↙	6 13 ↙	6 13 ↙	6 13 ↙	6 13 ↙	6 13 ↙	7 14 ↙	7 14 ↙	8 15 ↙	8 16 ↙	8 17 ↙	9 17 ↙	9 18 ↙	10 18 ↙	10 18 ↙	10 20 ↙	10 18 ↙	9 18 ↙	8 17 ↙	8 15 ↙	7 14 ↙	7 14 ↙	6 14 ↙
Houston Pilots J - Lynchburg Ferries	6 13 ↙	6 13 ↙	6 13 ↙	6 12 ↙	6 13 ↙	6 13 ↙	6 13 ↙	6 13 ↙	7 14 ↙	8 15 ↙	8 15 ↙	8 16 ↙	8 16 ↙	9 17 ↙	9 17 ↙	10 17 ↙	10 18 ↙	10 18 ↙	9 17 ↙	8 16 ↙	7 15 ↙	7 14 ↙	6 14 ↙	6 13 ↙
Houston Pilots I - Exxon 3	10 15 ↙	9 15 ↙	9 14 ↙	9 14 ↙	9 14 ↙	9 14 ↙	9 14 ↙	9 15 ↙	10 15 ↙	10 16 ↙	10 16 ↙	10 17 ↙	10 17 ↙	10 18 ↙	10 18 ↙	12 18 ↙	13 20 ↙	13 18 ↙	13 18 ↙	12 17 ↙	10 16 ↙	10 15 ↙	10 15 ↙	9 15 ↙
Houston Pilots H - Morgans Point	10 15 ↙	10 15 ↙	10 15 ↙	10 15 ↙	10 15 ↙	9 15 ↙	9 15 ↙	10 15 ↙	10 16 ↙	10 16 ↙	10 16 ↙	10 17 ↙	10 17 ↙	10 18 ↙	10 18 ↙	12 18 ↙	13 20 ↙	13 20 ↙	13 18 ↙	12 17 ↙	10 16 ↙	10 15 ↙	10 15 ↙	10 15 ↙
Houston Pilots G - 75/76	13 18 ↙	13 18 ↙	13 18 ↙	13 18 ↙	13 17 ↙	13 17 ↙	13 17 ↙	13 17 ↙	13 17 ↙	13 18 ↙	12 18 ↙	12 20 ↙	12 20 ↙	12 20 ↙	12 20 ↙	13 20 ↙	13 20 ↙	14 21 ↙	14 20 ↙	13 18 ↙	13 17 ↙	13 17 ↙	12 17 ↙	12 16 ↙
Houston Pilots F - 63/64	13 18 ↙	13 18 ↙	13 18 ↙	13 18 ↙	13 18 ↙	13 18 ↙	13 17 ↙	13 18 ↙	13 18 ↙	13 18 ↙	13 18 ↙	12 20 ↙	12 20 ↙	12 20 ↙	12 20 ↙	13 20 ↙	13 20 ↙	13 20 ↙	13 20 ↙	13 17 ↙	13 17 ↙	13 17 ↙	13 17 ↙	12 17 ↙
Houston Pilots E - 51/52	14 20 ↙	14 20 ↙	14 20 ↙	14 20 ↙	14 18 ↙	13 18 ↙	13 18 ↙	13 18 ↙	13 18 ↙	13 18 ↙	13 20 ↙	13 20 ↙	12 20 ↙	13 20 ↙	13 20 ↙	13 20 ↙	13 20 ↙	13 20 ↙	13 20 ↙	13 17 ↙	13 17 ↙	13 17 ↙	13 17 ↙	12 17 ↙
Houston Pilots D - 37/38	14 20 ↙	14 20 ↙	14 20 ↙	14 20 ↙	14 18 ↙	13 18 ↙	13 18 ↙	13 18 ↙	13 18 ↙	13 20 ↙	13 20 ↙	13 20 ↙	13 20 ↙	13 20 ↙	13 20 ↙	13 20 ↙	13 20 ↙	13 20 ↙	13 18 ↙	13 17 ↙	13 17 ↙	13 17 ↙	12 17 ↙	10 16 ↙
Houston Pilots C - 25/26	14 20 ↙	14 20 ↙	14 20 ↙	14 20 ↙	14 20 ↙	13 18 ↙	13 18 ↙	13 18 ↙	13 18 ↙	13 18 ↙	13 20 ↙	13 20 ↙	13 20 ↙	13 20 ↙	13 20 ↙	13 20 ↙	13 20 ↙	13 20 ↙	13 18 ↙	13 18 ↙	13 17 ↙	13 17 ↙	12 17 ↙	10 17 ↙
Houston Pilots B - 11/12	13 20 ↙	13 20 ↙	13 20 ↙	13 20 ↙	13 20 ↙	13 18 ↙	13 18 ↙	13 18 ↙	13 17 ↙	13 18 ↙	13 18 ↙	13 20 ↙	13 20 ↙	13 20 ↙	13 20 ↙	13 18 ↙	13 18 ↙	13 18 ↙	13 18 ↙	12 18 ↙	12 17 ↙	12 17 ↙	10 17 ↙	10 16 ↙
Houston Pilots A - 1 & 2 Bravo	15 22 ↙	15 22 ↙	15 21 ↙	15 21 ↙	15 21 ↙	15 21 ↙	15 21 ↙	15 20 ↙	14 20 ↙	14 20 ↙	14 20 ↙	13 20 ↙	13 20 ↙	13 20 ↙	13 20 ↙	13 18 ↙	13 20 ↙	13 20 ↙	14 20 ↙	14 20 ↙	13 18 ↙	13 18 ↙	13 17 ↙	12 17 ↙

**NOTE: This is automated data that may/may not agree with the official BAM thinking that's found on the daily slides. This data should be used as a guide only.**



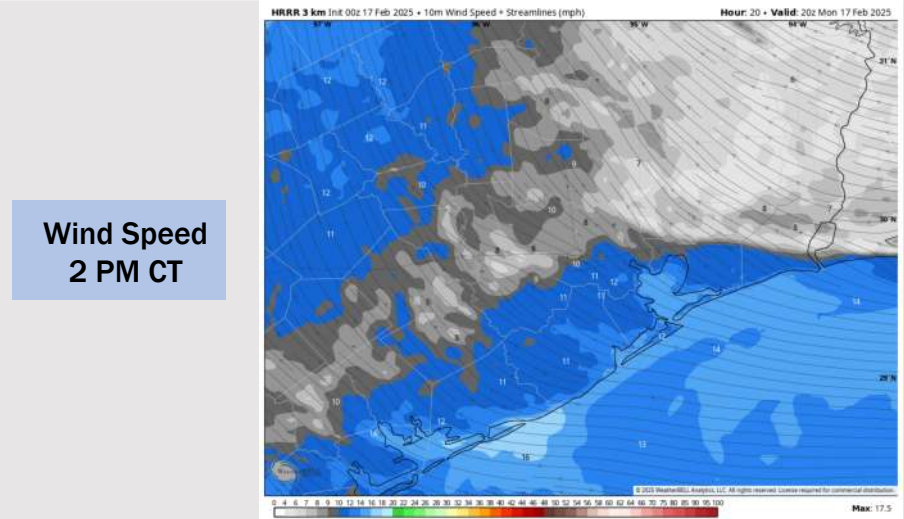
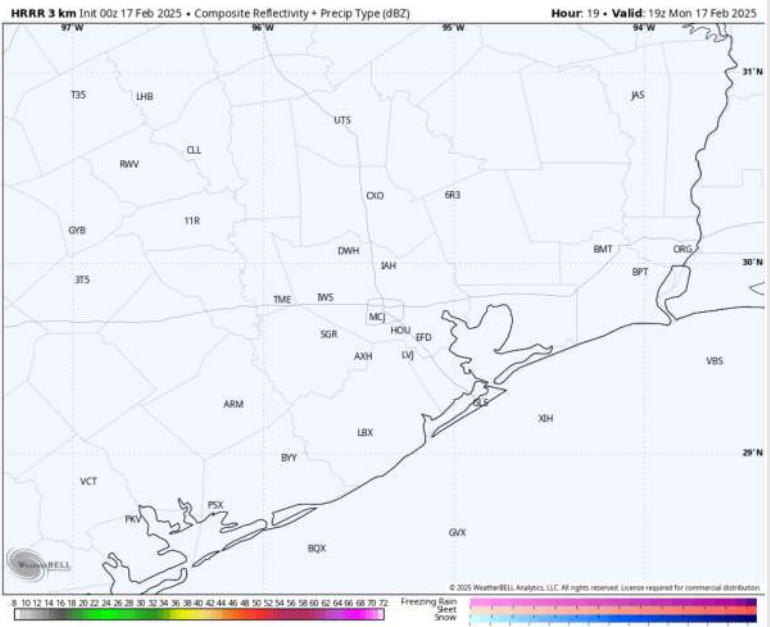
# Houston Pilots: MON. 2/17/2025



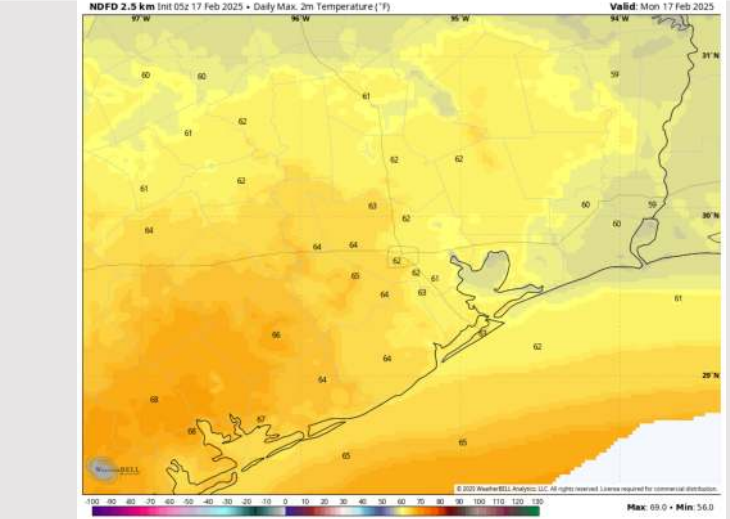
## Forecast Discussion

- Precip:** Favoring dry conditions for today.
- Wind:** Winds will be out of the E/NE through 12 PM, shifting clockwise out of the SE after that time. **N of Morgan's Point:** Winds will be at 3 – 8 kts for the entire day. **S of Morgan's Point:** Winds will be at 10 – 15 kts for today. **Gusts up to 20 kts will be possible at all Stations throughout the day.**
- High Temps:** **N of Morgan's Point:** Low 60s F. **S of Morgan's Point:** Upper 50s F to near 60 F.
- Visibility:** No fog concerns for today.

## Precip Image: 1 PM CT



Wind Speed  
2 PM CT



High Temps  
Today

# Houston Pilots: TUE. 2/18/2025



## Forecast Discussion

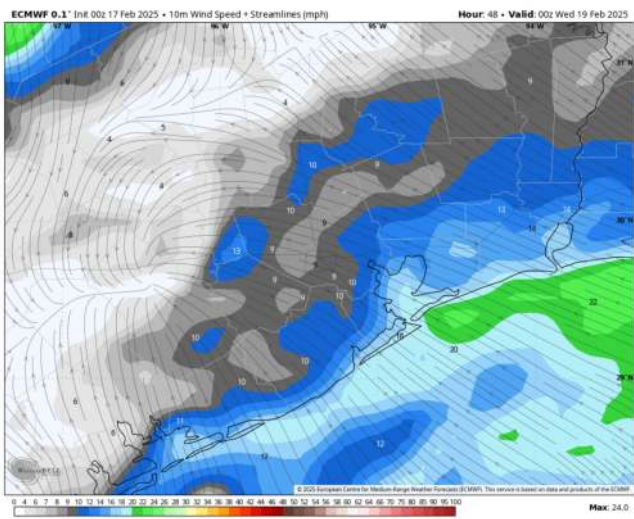
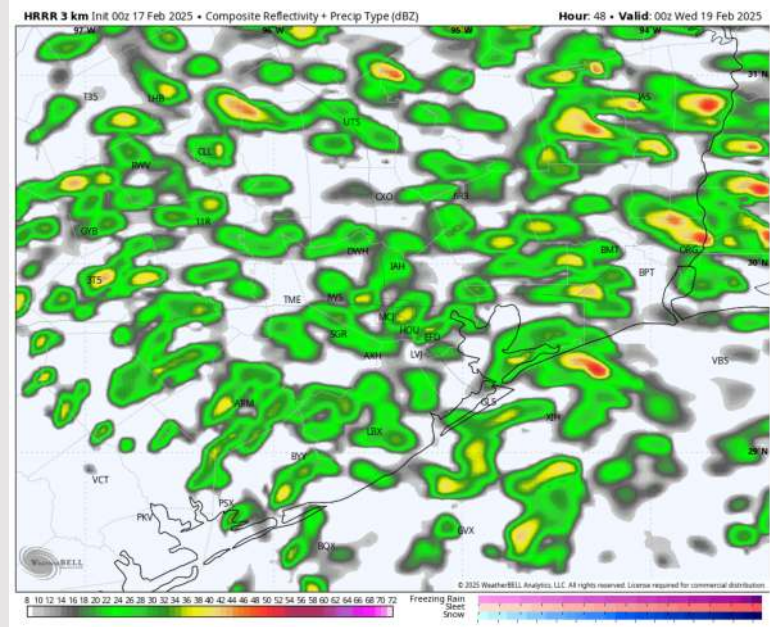
**Precip:** Scattered (40%) showers will be in play for all Stations after 1 PM. After 6 PM, a few isolated storms can mix in. **Main risks will be lightning and gusts of 30-35 kts.**

**Wind:** Winds will be out of the S/SE through 9PM. After that time, winds become variable in direction. **N of Morgan's Point:** Winds will be at 4 - 9 kts throughout the day. **S of Morgan's Point:** Winds will be at 7 - 12 kts through 4 PM, increasing to 12 - 17 kts after that time. **Non-thunderstorm wind gusts of 20 - 25kts will be possible for Stations S of Morgan's Point after 4 PM.**

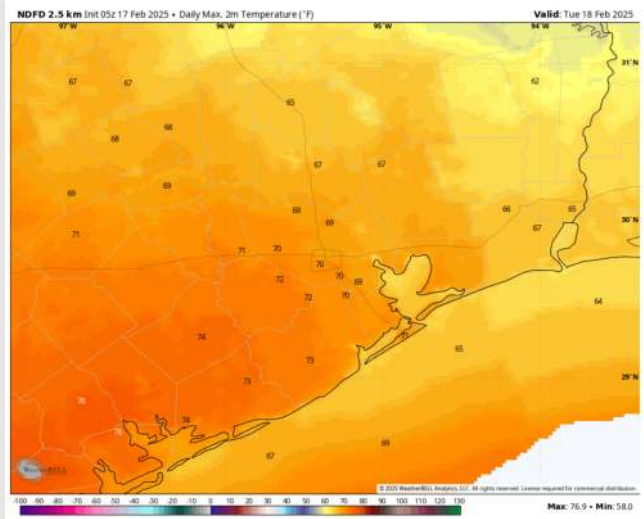
**High Temps:** **N of Morgan's Point:** Low 70s F. **S of Morgan's Point:** Upper 60s F.

**Visibility:** No fog concerns for Tuesday.

## Precip Image: 6 PM CT



Wind Speed:  
6 PM CT



High Temps  
Tuesday



# Houston Pilots: WED. 2/19/2025



## Forecast Discussion

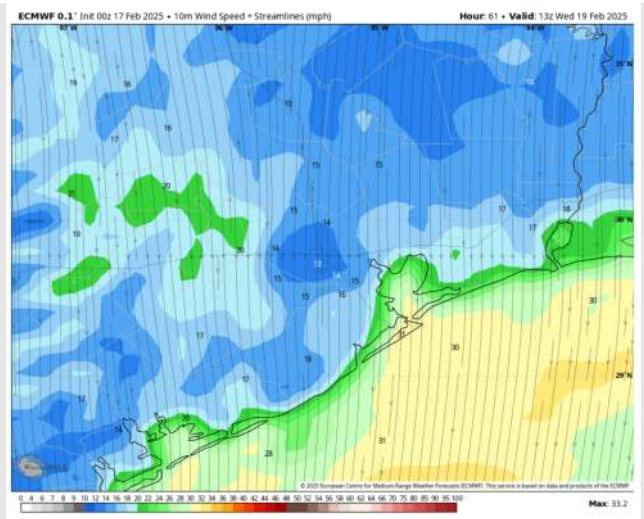
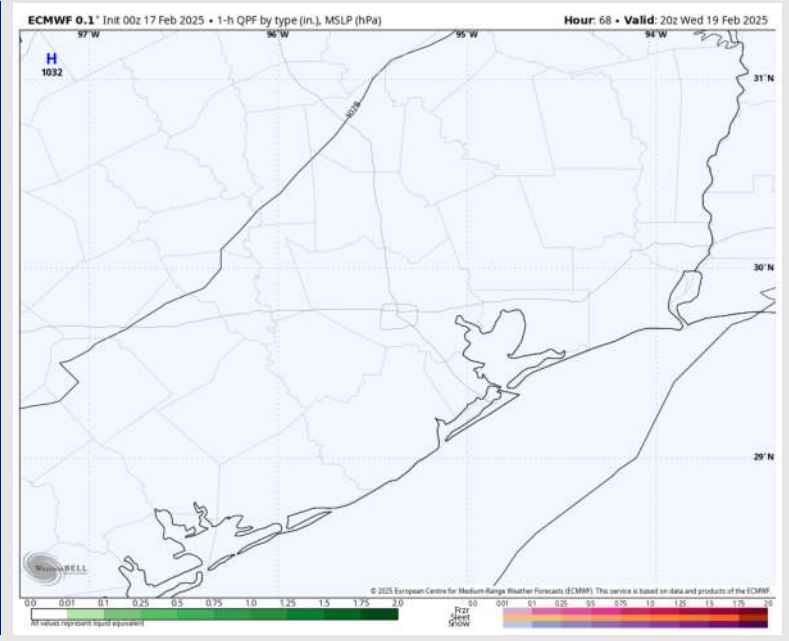
**Precip:** Favoring dry conditions for Wednesday.

**Wind:** Winds will be out of the N/NE throughout the day. **N of Morgan's Point:** Winds will be at 8 – 13 kts through 8 AM, calming to 4 - 9 kts for the remainder of the day. **S of Morgan's Point:** Winds will be at 22 – 27 kts through 8 AM, decreasing to 15 – 20 kts after that time. **Wind gusts of 30-35 kts in play for all Stations through 8 AM, decreasing to 20-25 kts for the rest of the day.**

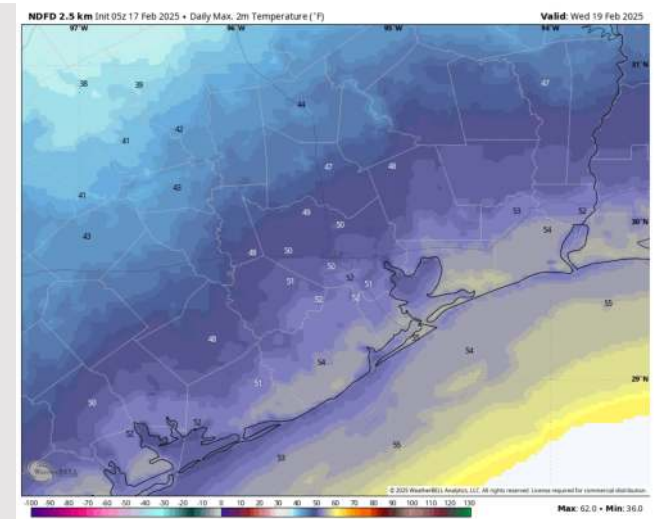
**High Temps:** **N of Morgan's Point:** Low 50s F. **S of Morgan's Point:** Mid 50s F.

**Visibility:** No fog concerns for Wednesday.

## Precip Image: 2 PM CT

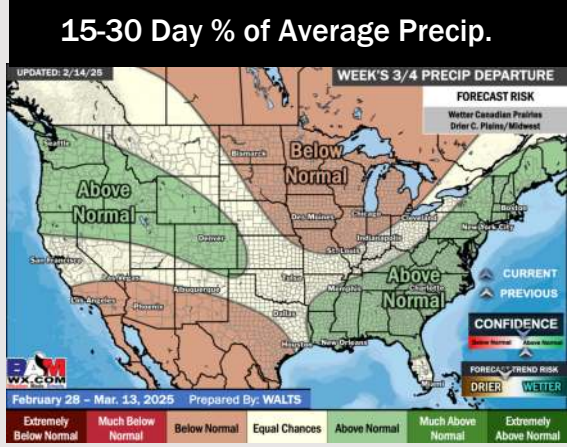
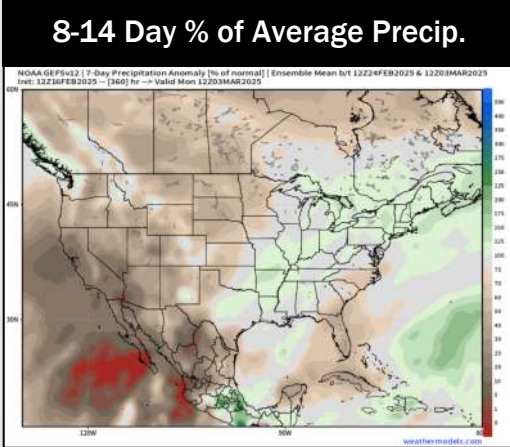

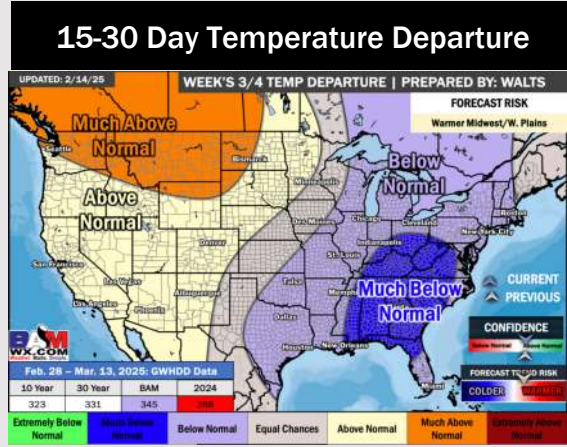
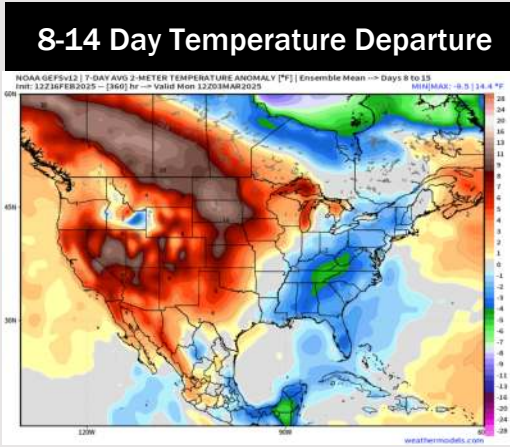
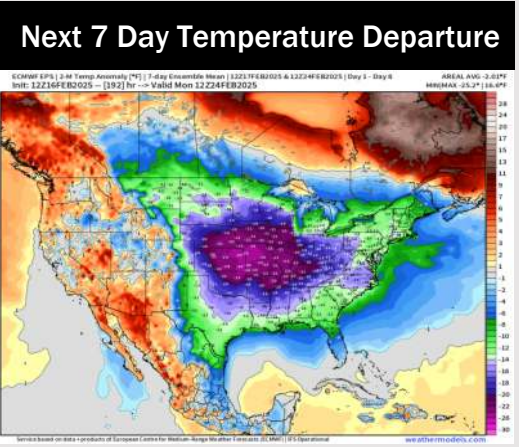


Wind Speed:  
7 AM CT



High Temps  
Wednesday

# Houston Pilots: 2/17/25



- Temps are expected to be much below normal for the week ahead. Scattered rain chances are favored through the week.
- Near normal temps and near normal rainfall are expected for week 2.
- Below normal temperatures and near normal precipitation chances are expected for the weeks 3/4 timeframe.