

Houston Pilots Forecast Package



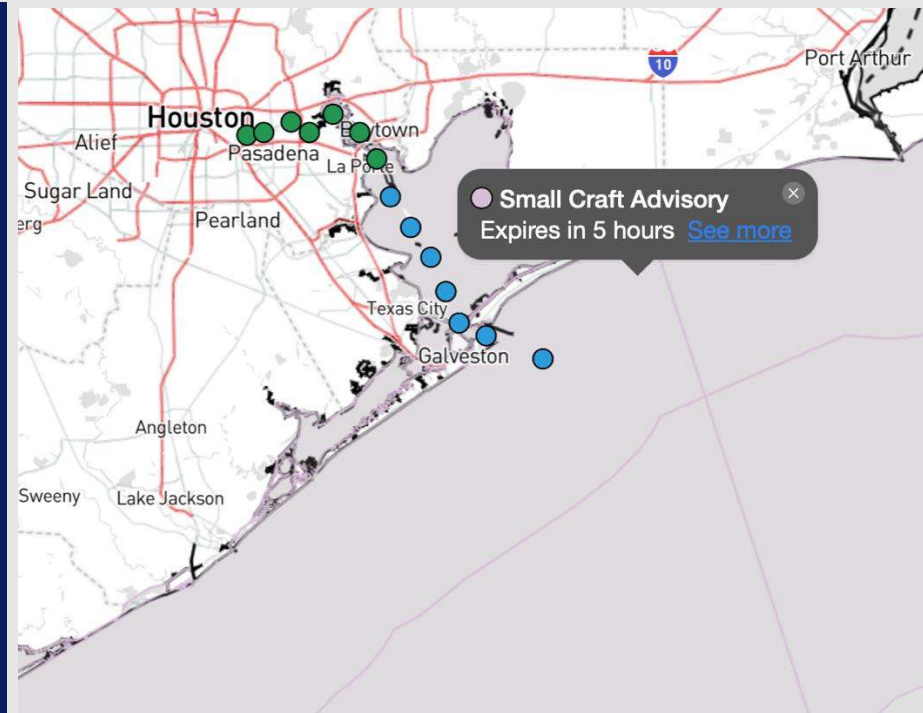
Updated: 1:00 PM CT

Saturday, February 15, 2025

Forecaster: Hope Kleitsch

Weather Headlines

- Not currently favoring any concerns for fog over the next few days
- Wind gusts of 15-25 kts favored over the next 72 hours, however no concerns with wave heights are present.
- Favoring dry conditions over the next 48 hours, with potential for storms to return on Tuesday.



Current Radar: 1:00 PM CT

As always, please do not hesitate to reach out to us with any forecast questions at **(317)-560-8122**. Press 1 for forecast questions.

You can also access real-time forecast updates and 24/7 meteorological chat assistance on your **Clarity** app. Click [here](#) for login assistance.



Houston Pilots Extended Range Visibility Report



Wednesday 2/19/25

No fog concerns for Wednesday.

Forecast Confidence



Friday 2/21/25

No fog concerns for Friday.

Forecast Confidence



Thursday 2/20/25

No fog concerns for Thursday.

Forecast Confidence



Chance for Fog

Wednesday AM	Unlikely
Wednesday PM	Unlikely
Thursday AM	Unlikely
Thursday PM	Unlikely
Friday AM	Unlikely
Friday PM	Unlikely

Houston Pilots Visibility Chart (miles)



Forecast Confidence



Visibility	Sun 2 pm	Sun 3 pm	Sun 4 pm	Sun 5 pm	Sun 6 pm	Sun 7 pm	Sun 8 pm	Sun 9 pm	Sun 10 pm	Sun 11 pm	Mon 12 am	Mon 1 am	Mon 2 am	Mon 3 am	Mon 4 am	Mon 5 am	Mon 6 am	Mon 7 am	Mon 8 am	Mon 9 am	Mon 10 am	Mon 11 am	Mon 12 pm	Mon 1 pm
Houston Pilots N - 610 Bridge	10	10	10	10	10	10	10	10	10	10	10	10	10	10	10	10	10	10	10	10	10	10	10	10
Houston Pilots M - Kinder 1	10	10	10	10	10	10	10	10	10	10	10	10	10	10	10	10	10	10	10	10	10	10	10	10
Houston Pilots L - Greens Bayou	10	10	10	10	10	10	10	10	10	10	10	10	10	10	10	10	10	10	10	10	10	10	10	10
Houston Pilots K - Shell Crude	10	10	10	10	10	10	10	10	10	10	10	10	10	10	10	10	10	10	10	10	10	10	10	10
Houston Pilots J - Lynchburg Ferries	10	10	10	10	10	10	10	10	10	10	10	10	10	10	10	10	10	10	10	10	10	10	10	10
Houston Pilots I - Exxon 3	10	10	10	10	10	10	10	10	10	10	10	10	10	10	10	10	10	10	10	10	10	10	10	10
Houston Pilots H - Morgans Point	10	10	10	10	10	10	10	10	10	10	10	10	10	10	10	10	10	10	10	10	10	10	10	10
Houston Pilots G - 75/76	10	10	10	10	10	10	10	10	10	10	10	10	10	10	10	10	10	10	10	10	10	10	10	10
Houston Pilots F - 63/64	10	10	10	10	10	10	10	10	10	10	10	10	10	10	10	10	10	10	10	10	10	10	10	10
Houston Pilots E - 51/52	10	10	10	10	10	10	10	10	10	10	10	10	10	10	10	10	10	10	10	10	10	10	10	10
Houston Pilots D - 37/38	10	10	10	10	10	10	10	10	10	10	10	10	10	10	10	10	10	10	10	10	10	10	10	10
Houston Pilots C - 25/26	10	10	10	10	10	10	10	10	10	10	10	10	10	10	10	10	10	10	10	10	10	10	10	10
Houston Pilots B - 11/12	10	10	10	10	10	10	10	10	10	10	10	10	10	10	10	10	10	10	10	10	10	10	10	10
Houston Pilots A - 1 & 2 Bravo	10	10	10	10	10	10	10	10	10	10	10	10	10	10	10	10	10	10	10	10	10	10	10	10

NOTE: This is automated data that may/may not agree with the official B.A.M. thinking that's found on the daily slides or special visibility report slides. This data should be used as a guide only

Houston Pilots Wind Chart



Sustained wind 10 Knots

Gusts 15 Knots

Wind from the SE

Example

10

15

↙

Wind	Sun 2 pm	Sun 3 pm	Sun 4 pm	Sun 5 pm	Sun 6 pm	Sun 7 pm	Sun 8 pm	Sun 9 pm	Sun 10 pm	Sun 11 pm	Mon 12 am	Mon 1 am	Mon 2 am	Mon 3 am	Mon 4 am	Mon 5 am	Mon 6 am	Mon 7 am	Mon 8 am	Mon 9 am	Mon 10 am	Mon 11 am	Mon 12 pm	Mon 1 pm	
Houston Pilots N - 610 Bridge	13 24 ↓	12 23 ↓	12 22 ↓	12 21 ↓	10 18 ↓	8 17 ↓	8 15 ↓	8 15 ↓	7 15 ↓	7 14 ↓	6 14 ↓	6 13 ↓	6 13 ↓	6 12 ↓	6 12 ↓	6 12 ↓	6 12 ↓	6 13 ↓	7 13 ↓	7 14 ↓	8 15 ↓	8 16 ↓	9 17 ↓	9 18 ↓	
Houston Pilots M - Kinder 1	13 24 ↓	12 23 ↓	12 22 ↓	12 21 ↓	10 18 ↓	9 17 ↓	8 15 ↓	8 15 ↓	7 15 ↓	7 14 ↓	6 14 ↓	6 13 ↓	6 13 ↓	6 12 ↓	6 12 ↓	6 12 ↓	6 13 ↓	6 13 ↓	7 14 ↓	7 14 ↓	8 15 ↓	8 16 ↓	9 17 ↓	9 18 ↓	
Houston Pilots L - Greens Bayou	13 24 ↓	12 23 ↓	12 22 ↓	12 21 ↓	10 18 ↓	8 17 ↓	8 15 ↓	8 15 ↓	7 15 ↓	7 14 ↓	7 14 ↓	6 13 ↓	6 13 ↓	6 12 ↓	6 12 ↓	6 12 ↓	6 13 ↓	6 13 ↓	7 14 ↓	7 15 ↓	8 16 ↓	8 16 ↓	9 17 ↓	9 17 ↓	
Houston Pilots K - Shell Crude	13 23 ↓	12 22 ↓	12 22 ↓	12 21 ↓	10 18 ↓	9 17 ↓	8 15 ↓	8 15 ↓	7 15 ↓	7 15 ↓	7 14 ↓	7 13 ↓	6 13 ↓	6 12 ↓	6 12 ↓	6 13 ↓	6 13 ↓	6 13 ↓	7 14 ↓	8 15 ↓	8 16 ↓	8 16 ↓	9 17 ↓	9 18 ↓	
Houston Pilots J - Lynchburg Ferries	13 23 ↓	13 22 ↓	12 22 ↓	12 21 ↓	10 18 ↓	8 17 ↓	8 15 ↓	8 15 ↓	7 14 ↓	7 14 ↓	6 14 ↓	6 13 ↓	6 13 ↓	6 12 ↓	6 12 ↓	6 12 ↓	6 12 ↓	6 13 ↓	7 14 ↓	7 14 ↓	8 15 ↓	8 16 ↓	9 17 ↓	9 17 ↓	
Houston Pilots I - Exxon 3	14 23 ↓	14 22 ↓	14 22 ↓	14 21 ↓	13 20 ↓	12 18 ↓	12 16 ↓	10 16 ↓	10 15 ↓	10 15 ↓	10 15 ↓	10 14 ↓	9 14 ↓	9 14 ↓	9 14 ↓	9 14 ↓	9 14 ↓	9 15 ↓	10 15 ↓	10 16 ↓	10 16 ↓	10 17 ↓	10 17 ↓	10 18 ↓	
Houston Pilots H - Morgans Point	14 23 ↓	14 22 ↓	14 22 ↓	14 21 ↓	13 20 ↓	13 18 ↓	12 17 ↓	10 16 ↓	10 16 ↓	10 15 ↓	10 15 ↓	10 15 ↓	10 15 ↓	9 14 ↓	9 14 ↓	9 15 ↓	10 15 ↓	10 15 ↓	10 16 ↓	10 16 ↓	10 17 ↓	10 17 ↓	10 18 ↓	10 18 ↓	
Houston Pilots G - 75/76	15 24 ↓	15 24 ↓	14 23 ↓	15 23 ↓	15 22 ↓	14 20 ↓	13 20 ↓	13 18 ↓	13 18 ↓	13 18 ↓	13 17 ↓	13 18 ↓	13 18 ↓	13 17 ↓	13 17 ↓	13 18 ↓	13 18 ↓	13 18 ↓	13 18 ↓	13 18 ↓	13 18 ↓	13 20 ↓	13 20 ↓	12 20 ↓	
Houston Pilots F - 63/64	15 25 ↓	15 24 ↓	14 23 ↓	15 23 ↓	15 22 ↓	14 20 ↓	14 20 ↓	14 18 ↓	14 18 ↓	14 18 ↓	13 18 ↓	13 18 ↓	13 18 ↓	13 18 ↓	13 18 ↓	13 18 ↓	13 20 ↓	14 20 ↓	13 20 ↓	13 18 ↓	13 20 ↓	13 20 ↓	13 20 ↓	12 20 ↓	
Houston Pilots E - 51/52	15 25 ↓	15 24 ↓	15 23 ↓	15 22 ↓	15 22 ↓	15 20 ↓	14 20 ↓	14 20 ↓	14 20 ↓	14 20 ↓	14 20 ↓	14 20 ↓	14 20 ↓	13 20 ↓	14 20 ↓	14 20 ↓	14 20 ↓	14 20 ↓	14 20 ↓	13 18 ↓	13 20 ↓	13 20 ↓	13 20 ↓	13 20 ↓	
Houston Pilots D - 37/38	16 25 ↓	15 24 ↓	15 24 ↓	15 23 ↓	15 22 ↓	15 20 ↓	15 21 ↓	15 21 ↓	15 21 ↓	15 20 ↓	14 20 ↓	14 20 ↓	14 20 ↓	14 20 ↓	14 20 ↓	14 20 ↓	14 20 ↓	14 20 ↓	14 20 ↓	13 18 ↓	13 20 ↓	13 20 ↓	13 20 ↓	13 20 ↓	
Houston Pilots C - 25/26	17 26 ↓	16 24 ↓	16 24 ↓	15 23 ↓	15 22 ↓	15 21 ↓	15 21 ↓	15 21 ↓	15 21 ↓	15 21 ↓	14 21 ↓	14 21 ↓	14 20 ↓	14 20 ↓	14 20 ↓	14 20 ↓	14 20 ↓	14 20 ↓	14 20 ↓	13 18 ↓	13 20 ↓	13 20 ↓	13 20 ↓	13 20 ↓	
Houston Pilots B - 11/12	17 25 ↓	16 24 ↓	15 23 ↓	15 22 ↓	14 22 ↓	14 20 ↓	14 21 ↓	14 21 ↓	14 21 ↓	14 21 ↓	14 21 ↓	13 21 ↓	13 20 ↓	13 20 ↓	13 20 ↓	13 20 ↓	13 20 ↓	13 20 ↓	13 20 ↓	13 18 ↓	13 20 ↓	13 20 ↓	13 20 ↓	13 20 ↓	
Houston Pilots A - 1 & 2 Bravo	18 28 ↓	17 25 ↓	16 24 ↓	16 23 ↓	16 23 ↓	15 22 ↓	16 22 ↓	16 24 ↓	16 24 ↓	16 23 ↓	16 23 ↓	15 22 ↓	15 22 ↓	15 21 ↓	15 21 ↓	15 21 ↓	15 21 ↓	15 21 ↓	15 21 ↓	15 21 ↓	15 21 ↓	15 21 ↓	15 21 ↓	14 20 ↓	13 20 ↓

NOTE: This is automated data that may/may not agree with the official BAM thinking that's found on the daily slides. This data should be used as a guide only.

Houston Pilots: SUN. 2/16/2025



Forecast Discussion

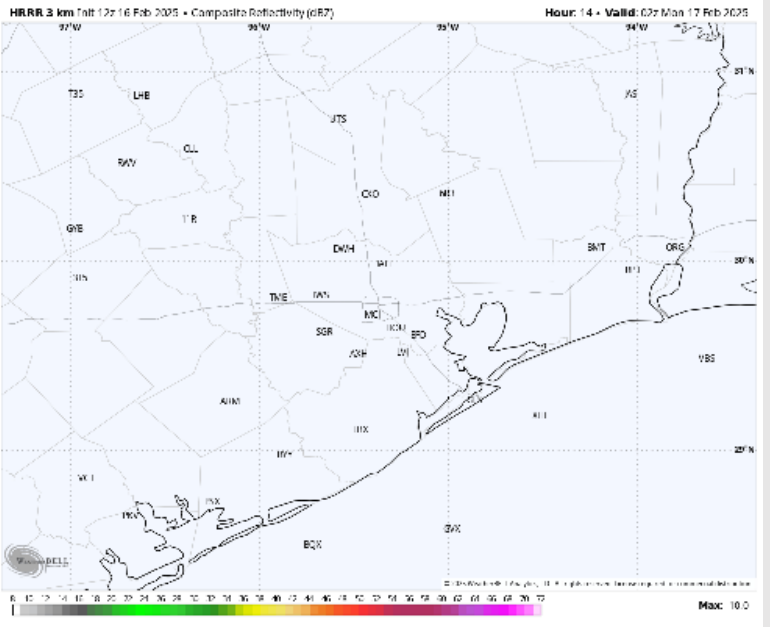
Precip: Favoring dry conditions for the rest of the day.

Wind: Winds will be out of the N/NE throughout the day. **N of Morgan's Point:** Winds will be at 8 – 13 kts through 6PM, calming to 3 – 8 kts for the remainder of the day. **S of Morgan's Point:** Winds will be at 15 – 20 kts throughout the rest of the day. **Wind gusts of 20 – 25 kts will be in play for all Stations for the remainder of the day.**

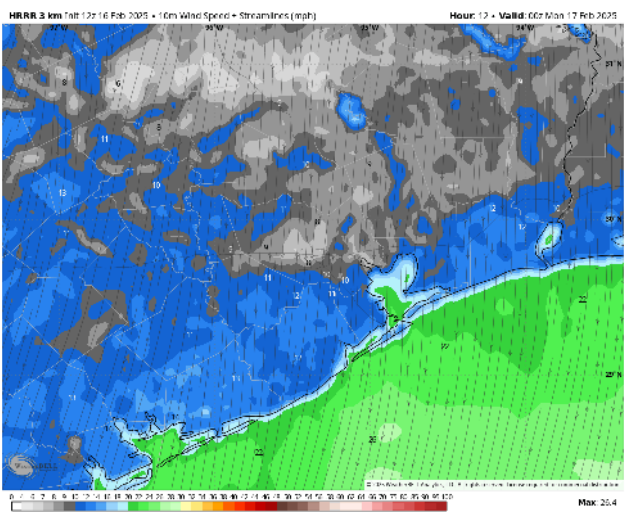
Low Temps: **N of Morgan's Point:** Upper 30s F to near 40 F. **S of Morgan's Point:** Mid 40s F.

Visibility: No fog concerns for today.

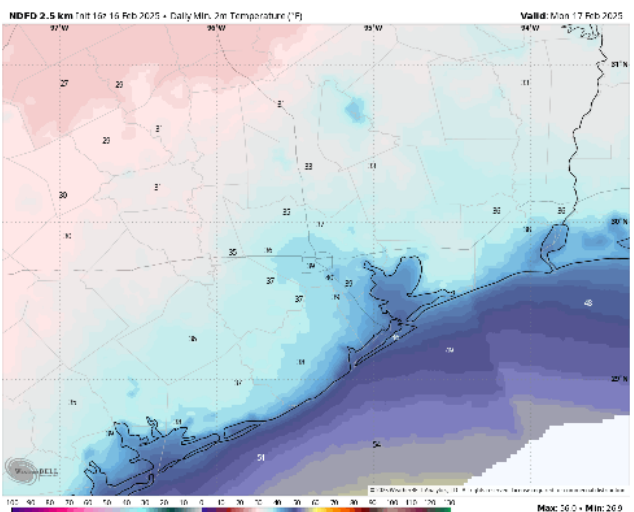
Precip Image: 8 PM CT



Wind Speed:
6 PM CT



Low Temps
MON AM



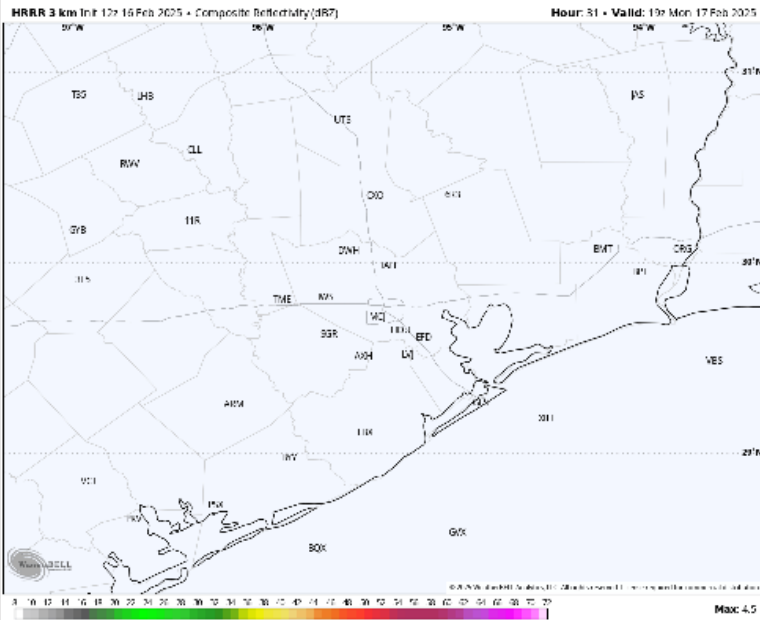
Houston Pilots: MON. 2/17/2025



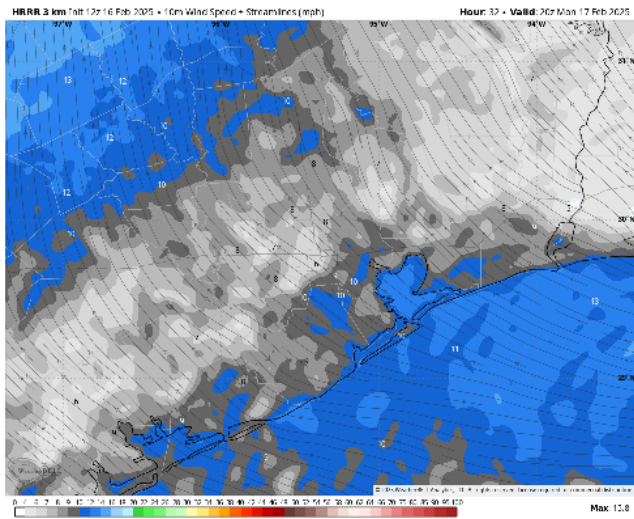
Forecast Discussion

- Precip:** Favoring dry conditions for the day on Monday.
- Wind:** Winds will be out of the E/NE through 12 PM, shifting clockwise out of the SE after that time. **N of Morgan's Point:** Winds will be at 3 – 8 kts for the entire day. **S of Morgan's Point:** Winds will be at 10 – 15 kts for all Monday. **Gusts up to 15 kts will be possible at all Stations throughout the day.**
- High Temps:** **N of Morgan's Point:** Low 60s F. **S of Morgan's Point:** Upper 50s F to near 60 F.
- Visibility:** No fog concerns for Monday.

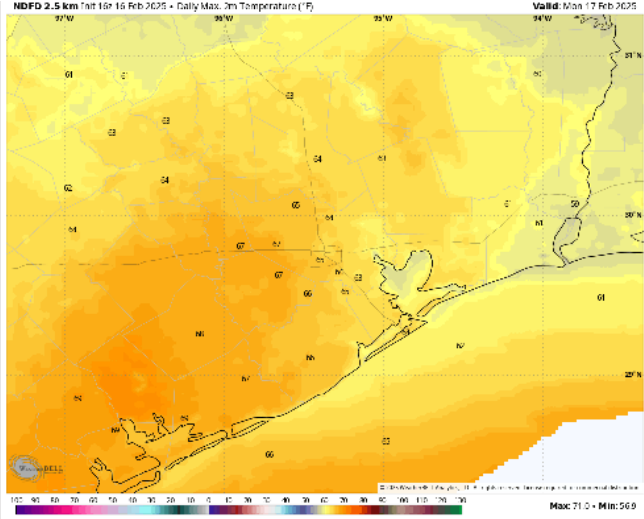
Precip Image: 1 PM CT



Wind Speed
2 PM CT



High Temps
Monday



Houston Pilots: TUE. 2/18/2025

Forecast Discussion

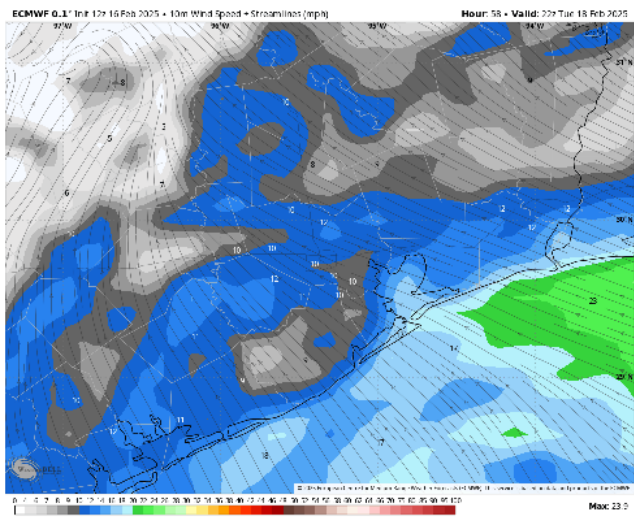
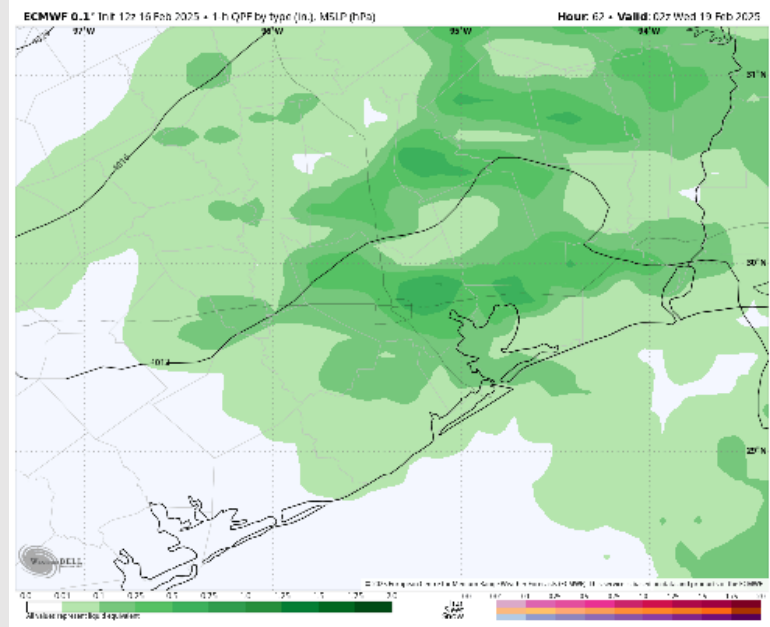
Precip: Scattered (40%) showers will be in play for all Stations after 1 PM. After 6 PM, a few isolated storms can mix in. **Main risks will be lightning and gusts of 30-35 kts.**

Wind: Winds will be out of the S/SE through 9PM. After that time, winds become variable in direction. **N of Morgan's Point:** Winds will be at 4 - 9 kts throughout the day. **S of Morgan's Point:** Winds will be at 7 - 12 kts through 4 PM, increasing to 12 - 17 kts after that time. **Non-thunderstorm wind gusts of 20 - 25kts will be possible for Stations S of Morgan's Point after 4 PM.**

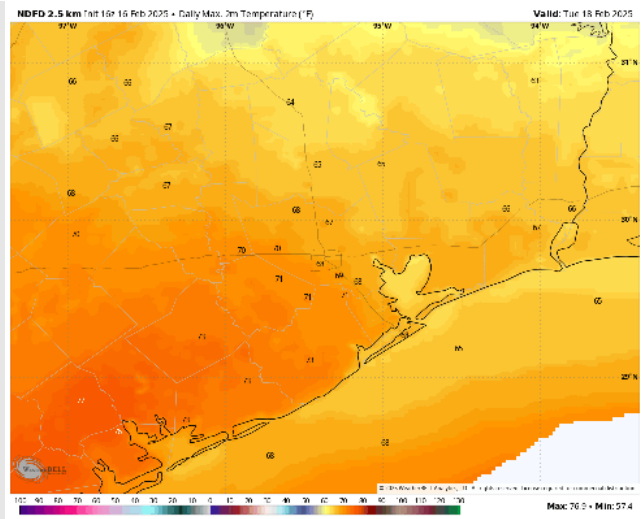
High Temps: **N of Morgan's Point:** Low 70s F. **S of Morgan's Point:** Upper 60s F.

Visibility: No fog concerns for Tuesday.

Precip Image: 8 PM CT



Wind Speed:
4 PM CT

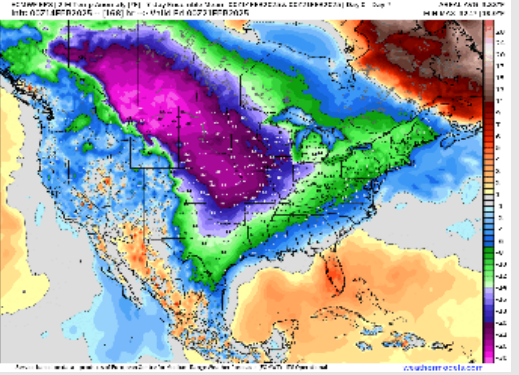


High Temps
Tuesday

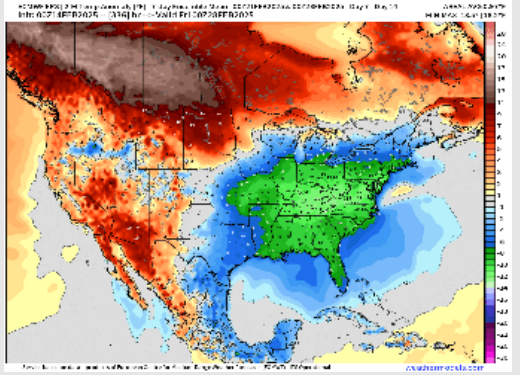
Houston Pilots: 2/16/25



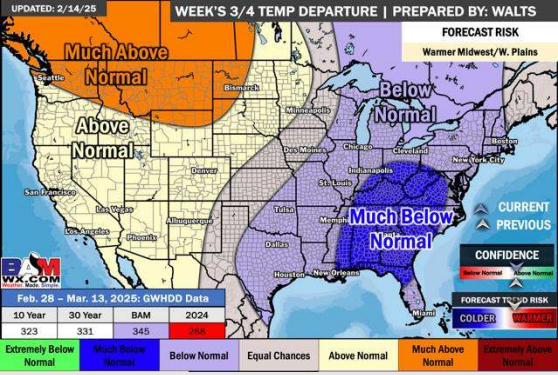
Next 7 Day Temperature Departure



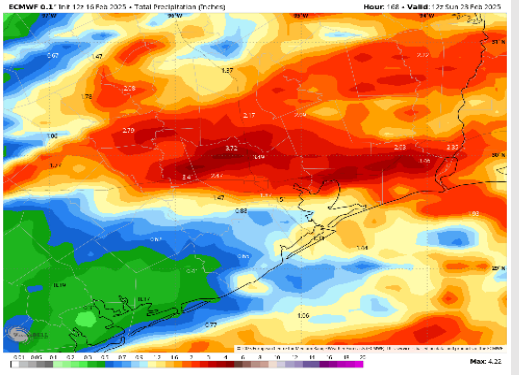
8-14 Day Temperature Departure



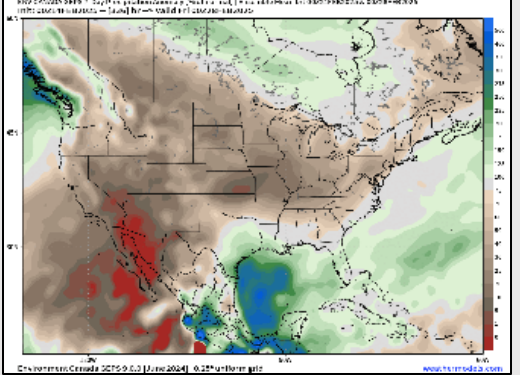
15-30 Day Temperature Departure



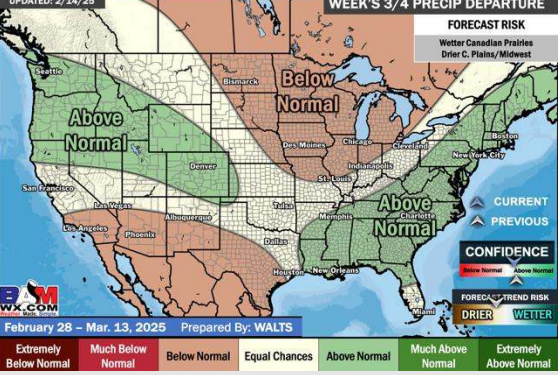
Next 7 Day Total Precipitation



8-14 Day % of Average Precip.



15-30 Day % of Average Precip.



- Temps are expected to be below normal for the week ahead. Scattered rain chances are favored through the week.
- Below normal temps and slightly above normal rainfall are expected for week 2.
- Below normal temperatures and near normal precipitation chances are expected for the weeks 3/4 timeframe.