

Houston Pilots Forecast Package



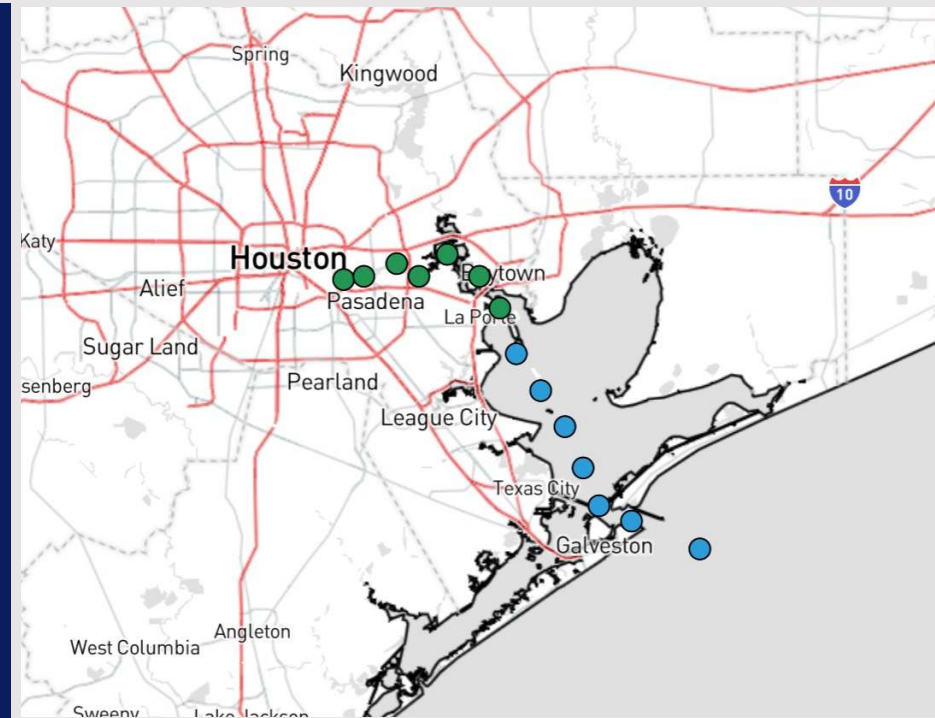
Updated: 11:00 PM CT

Saturday, February 15, 2025

Forecaster: Tyler Riggles

Weather Headlines

- Not currently favoring any concerns for fog over the next few days
- Wind gusts of at least 20-25 kts favored over the next 72 hours, however no concerns with wave heights are present.
- Favoring dry conditions over the next 48 hours, with potential for storms to return on Wednesday.



Current Radar: 10:53 PM CT

As always, please do not hesitate to reach out to us with any forecast questions at **(317)-560-8122**. Press 1 for forecast questions.

You can also access real-time forecast updates and 24/7 meteorological chat assistance on your [Clarity](#) app. Click [here](#) for login assistance.



Houston Pilots Extended Range Visibility Report



Wednesday 2/19/25

No fog concerns for Wednesday.

Forecast Confidence



Friday 2/21/25

No fog concerns for Friday.

Forecast Confidence



Thursday 2/20/25

No fog concerns for Thursday.

Forecast Confidence



Chance for Fog

Wednesday AM	Unlikely
Wednesday PM	Unlikely
Thursday AM	Unlikely
Thursday PM	Unlikely
Friday AM	Unlikely
Friday PM	Unlikely

Houston Pilots Visibility Chart (miles)



Forecast Confidence



Visibility	Sun 12 am	Sun 1 am	Sun 2 am	Sun 3 am	Sun 4 am	Sun 5 am	Sun 6 am	Sun 7 am	Sun 8 am	Sun 9 am	Sun 10 am	Sun 11 am	Sun 12 pm	Sun 1 pm	Sun 2 pm	Sun 3 pm	Sun 4 pm	Sun 5 pm	Sun 6 pm	Sun 7 pm	Sun 8 pm	Sun 9 pm	Sun 10 pm	Sun 11 pm
Houston Pilots N - 610 Bridge	10	10	10	10	10	10	10	10	10	10	10	10	10	10	10	10	10	10	10	10	10	10	10	10
Houston Pilots M - Kinder 1	10	10	10	10	10	10	10	10	10	10	10	10	10	10	10	10	10	10	10	10	10	10	10	10
Houston Pilots L - Greens Bayou	10	10	10	10	10	10	10	10	10	10	10	10	10	10	10	10	10	10	10	10	10	10	10	10
Houston Pilots K - Shell Crude	10	10	10	10	10	10	10	10	10	10	10	10	10	10	10	10	10	10	10	10	10	10	10	10
Houston Pilots J - Lynchburg Ferries	10	10	10	10	10	10	10	10	10	10	10	10	10	10	10	10	10	10	10	10	10	10	10	10
Houston Pilots I - Exxon 3	10	10	10	10	10	10	10	10	10	10	10	10	10	10	10	10	10	10	10	10	10	10	10	10
Houston Pilots H - Morgans Point	10	10	10	10	10	10	10	10	10	10	10	10	10	10	10	10	10	10	10	10	10	10	10	10
Houston Pilots G - 75/76	6.9	7.9	10	10	10	10	10	10	10	10	10	10	10	10	10	10	10	10	10	10	10	10	10	10
Houston Pilots F - 63/64	6.9	7.9	10	10	10	10	10	10	10	10	10	10	10	10	10	10	10	10	10	10	10	10	10	10
Houston Pilots E - 51/52	4.9	5.9	7.9	10	10	10	10	10	10	10	10	10	10	10	10	10	10	10	10	10	10	10	10	10
Houston Pilots D - 37/38	4.9	4.9	6.9	9	10	10	10	10	10	10	10	10	10	10	10	10	10	10	10	10	10	10	10	10
Houston Pilots C - 25/26	4.9	4.9	4.9	7.9	10	10	10	10	10	10	10	10	10	10	10	10	10	10	10	10	10	10	10	10
Houston Pilots B - 11/12	3.9	4.9	4.9	5.9	9	9	9	10	9	10	10	10	10	10	10	10	10	10	10	10	10	10	10	10
Houston Pilots A - 1 & 2 Bravo	3.9	4.9	4.9	5.9	7.9	9	7.9	7.9	9	9	10	10	10	10	10	10	10	10	10	10	10	10	10	10

NOTE: This is automated data that may/may not agree with the official BAM thinking that's found on the daily slides or special visibility report slides. This data should be used as a guide only

Houston Pilots Wind Chart



Sustained wind 10 Knots

Gusts 15 Knots

Wind from the SE

Example

10

15

↙

Wind	Sun 12 am	Sun 1 am	Sun 2 am	Sun 3 am	Sun 4 am	Sun 5 am	Sun 6 am	Sun 7 am	Sun 8 am	Sun 9 am	Sun 10 am	Sun 11 am	Sun 12 pm	Sun 1 pm	Sun 2 pm	Sun 3 pm	Sun 4 pm	Sun 5 pm	Sun 6 pm	Sun 7 pm	Sun 8 pm	Sun 9 pm	Sun 10 pm	Sun 11 pm
Houston Pilots N - 610 Bridge	10 21 ↓	12 23 ↓	13 24 ↓	13 24 ↓	13 24 ↓	13 25 ↓	13 25 ↓	13 25 ↓	14 26 ↓	14 28 ↓	14 28 ↓	14 28 ↓	13 26 ↓	13 25 ↓	13 24 ↓	12 24 ↓	12 22 ↓	12 22 ↓	10 20 ↓	8 17 ↓	8 15 ↓	7 14 ↓	7 14 ↓	7 14 ↓
Houston Pilots M - Kinder 1	10 21 ↓	12 23 ↓	13 24 ↓	13 24 ↓	13 24 ↓	13 25 ↓	13 25 ↓	13 25 ↓	13 26 ↓	14 28 ↓	14 28 ↓	14 28 ↓	13 26 ↓	13 25 ↓	13 24 ↓	12 24 ↓	12 22 ↓	12 22 ↓	10 20 ↓	8 17 ↓	8 15 ↓	7 14 ↓	7 14 ↓	7 14 ↓
Houston Pilots L - Greens Bayou	10 20 ↓	12 22 ↓	12 23 ↓	13 24 ↓	13 24 ↓	13 25 ↓	13 25 ↓	13 25 ↓	13 26 ↓	14 26 ↓	14 26 ↓	14 26 ↓	14 25 ↓	13 24 ↓	13 23 ↓	12 23 ↓	12 22 ↓	12 21 ↓	10 20 ↓	8 17 ↓	8 15 ↓	7 14 ↓	7 14 ↓	7 14 ↓
Houston Pilots K - Shell Crude	10 20 ↓	10 22 ↓	12 23 ↓	13 24 ↓	13 24 ↓	13 25 ↓	13 25 ↓	13 25 ↓	13 26 ↓	14 26 ↓	14 26 ↓	15 26 ↓	14 25 ↓	13 24 ↓	13 23 ↓	12 23 ↓	12 22 ↓	12 21 ↓	10 20 ↓	8 17 ↓	8 15 ↓	8 15 ↓	7 14 ↓	7 14 ↓
Houston Pilots J - Lynchburg Ferries	10 20 ↓	10 22 ↓	12 23 ↓	12 24 ↓	13 24 ↓	13 24 ↓	13 25 ↓	13 24 ↓	13 25 ↓	14 26 ↓	15 26 ↓	15 26 ↓	14 25 ↓	13 24 ↓	13 23 ↓	13 23 ↓	12 22 ↓	12 21 ↓	10 20 ↓	8 17 ↓	8 15 ↓	7 14 ↓	7 14 ↓	6 14 ↓
Houston Pilots I - Exxon 3	14 20 ↓	15 22 ↓	16 23 ↓	17 24 ↓	17 24 ↓	17 25 ↓	17 25 ↓	17 24 ↓	17 25 ↓	17 26 ↓	17 26 ↓	16 26 ↓	15 25 ↓	14 24 ↓	14 23 ↓	14 23 ↓	14 22 ↓	14 22 ↓	13 20 ↓	12 17 ↓	10 16 ↓	10 16 ↓	10 15 ↓	10 15 ↓
Houston Pilots H - Morgans Point	13 20 ↓	15 22 ↓	15 23 ↓	16 24 ↓	17 24 ↓	17 25 ↓	17 25 ↓	17 24 ↓	17 25 ↓	17 25 ↓	17 25 ↓	16 25 ↓	15 24 ↓	14 23 ↓	14 23 ↓	13 23 ↓	14 22 ↓	14 22 ↓	13 20 ↓	12 17 ↓	10 16 ↓	10 16 ↓	10 16 ↓	10 16 ↓
Houston Pilots G - 75/76	15 21 ↓	16 23 ↓	17 25 ↓	18 26 ↓	20 28 ↓	20 29 ↓	20 29 ↓	20 29 ↓	20 29 ↓	20 29 ↓	20 28 ↓	17 28 ↓	16 26 ↓	15 24 ↓	15 24 ↓	14 24 ↓	14 23 ↓	14 22 ↓	14 21 ↓	13 20 ↓	13 18 ↓	13 18 ↓	13 18 ↓	13 17 ↓
Houston Pilots F - 63/64	15 21 ↓	15 22 ↓	17 24 ↓	18 26 ↓	20 28 ↓	21 29 ↓	21 29 ↓	20 29 ↓	20 29 ↓	20 29 ↓	18 28 ↓	17 26 ↓	16 26 ↓	15 25 ↓	15 24 ↓	15 24 ↓	14 23 ↓	14 22 ↓	14 21 ↓	14 20 ↓	13 18 ↓	13 18 ↓	13 18 ↓	13 18 ↓
Houston Pilots E - 51/52	14 20 ↓	15 22 ↓	17 24 ↓	18 26 ↓	20 28 ↓	21 29 ↓	21 29 ↓	21 30 ↓	21 30 ↓	20 29 ↓	20 28 ↓	17 26 ↓	17 25 ↓	15 24 ↓	15 24 ↓	15 24 ↓	14 22 ↓	15 22 ↓	15 21 ↓	14 20 ↓	14 20 ↓	14 20 ↓	14 20 ↓	14 18 ↓
Houston Pilots D - 37/38	13 20 ↓	14 21 ↓	16 24 ↓	18 26 ↓	20 29 ↓	21 29 ↓	21 29 ↓	21 30 ↓	21 30 ↓	21 30 ↓	20 29 ↓	18 28 ↓	17 26 ↓	16 25 ↓	15 24 ↓	15 24 ↓	15 23 ↓	15 22 ↓	15 21 ↓	14 20 ↓	14 20 ↓	14 20 ↓	14 20 ↓	14 20 ↓
Houston Pilots C - 25/26	13 20 ↓	14 21 ↓	16 24 ↓	18 26 ↓	20 29 ↓	21 29 ↓	21 30 ↓	21 30 ↓	21 30 ↓	21 30 ↓	20 29 ↓	18 28 ↓	17 26 ↓	17 25 ↓	16 24 ↓	16 24 ↓	15 23 ↓	15 22 ↓	15 22 ↓	14 21 ↓	14 21 ↓	14 20 ↓	14 20 ↓	14 20 ↓
Houston Pilots B - 11/12	13 20 ↓	13 20 ↓	15 23 ↓	17 26 ↓	18 29 ↓	20 29 ↓	20 29 ↓	20 29 ↓	20 29 ↓	20 29 ↓	20 29 ↓	18 28 ↓	17 26 ↓	17 25 ↓	16 24 ↓	16 24 ↓	15 22 ↓	15 22 ↓	14 21 ↓	14 21 ↓	14 21 ↓	14 20 ↓	14 20 ↓	13 20 ↓
Houston Pilots A - 1 & 2 Bravo	15 22 ↓	15 22 ↓	17 25 ↓	20 29 ↓	22 31 ↓	22 30 ↓	22 31 ↓	22 31 ↓	22 31 ↓	22 31 ↓	21 30 ↓	20 29 ↓	20 29 ↓	17 26 ↓	17 25 ↓	17 24 ↓	16 23 ↓	16 23 ↓	15 23 ↓	15 22 ↓	16 23 ↓	16 23 ↓	16 23 ↓	16 23 ↓

NOTE: This is automated data that may/may not agree with the official BAM thinking that's found on the daily slides. This data should be used as a guide only.

Houston Pilots: SUN. 2/16/2025



Forecast Discussion

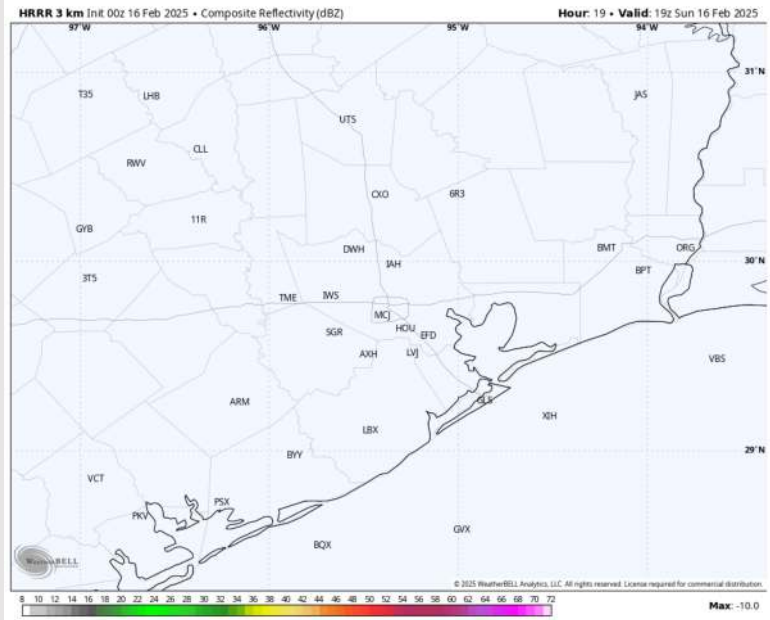
Precip: Favoring dry conditions for today.

Wind: Winds will be out of the N/NNE throughout the day. **N of Morgan's Point:** Winds will be at 10 -14 kts for today. **S of Morgan's Point:** Winds will be at 15 – 20 kts throughout the day. **Wind gusts of 20 – 27 kts will be in play for All Stations for the entire day.**

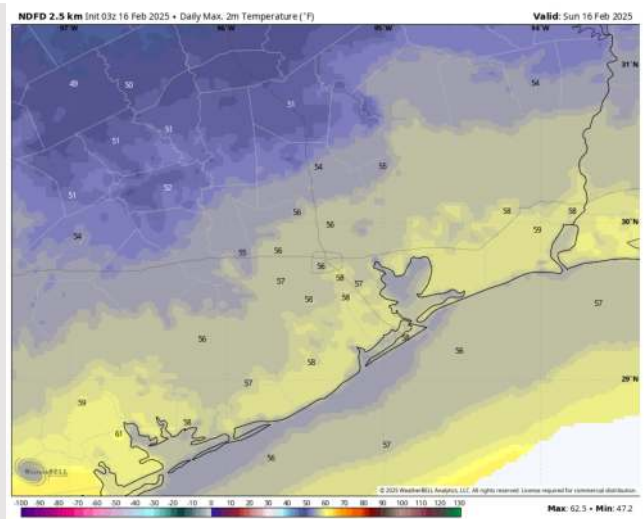
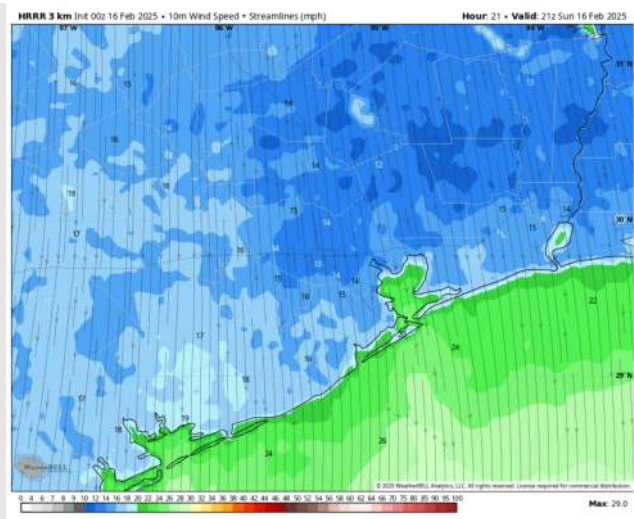
High Temps: **N of Morgan's Point:** Upper 50s F. **S of Morgan's Point:** Upper 50s F.

Visibility: No fog concerns for today.

Precip Image: 1 PM CT



**Wind Speed:
3 PM CT**



**High Temps
Today**

Houston Pilots: MON. 2/17/2025



Forecast Discussion

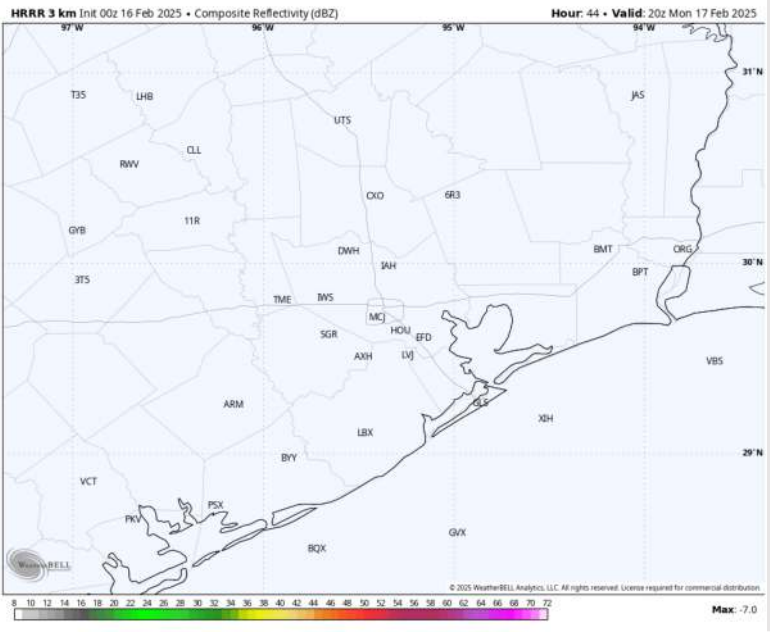
Precip: Favoring dry conditions for the day on Monday.

Wind: Winds will be out of the E/NE through 10 AM, shifting clockwise out of the SE after that time. **N of Morgan's Point:** Winds will be at 3 – 8 kts for the entire day. **S of Morgan's Point:** Winds will be at 12 – 15 kts for all Monday. **Gusts may reach 20 – 25 kts for Stations S of Morgan's Point through 10 AM.**

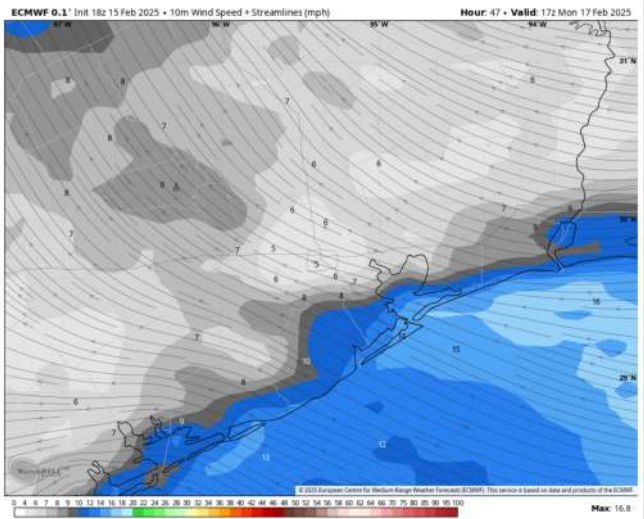
High Temps: **N of Morgan's Point:** Low 60s F. **S of Morgan's Point:** Upper 50s F.

Visibility: No fog concerns for Monday.

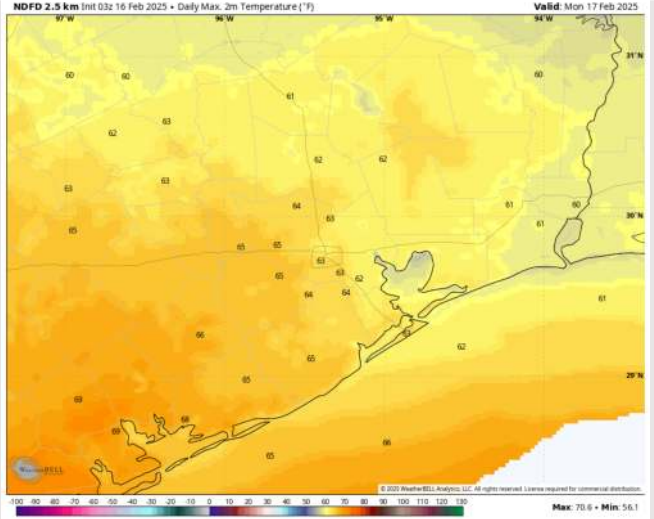
Precip Image: 2 PM CT



Wind Speed
11 AM CT



High Temps
Monday



Forecast Discussion

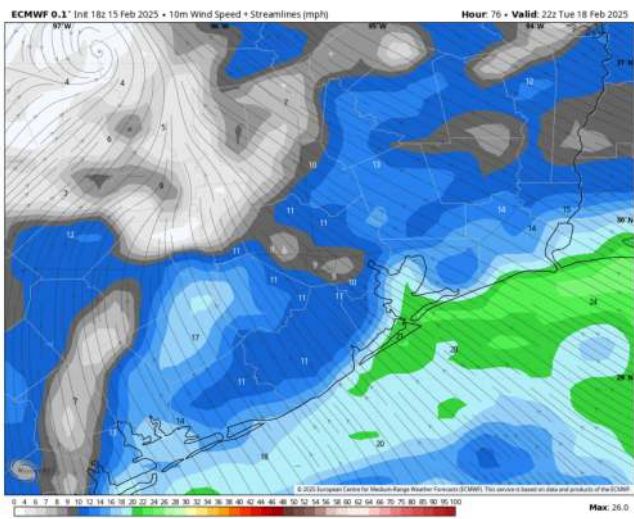
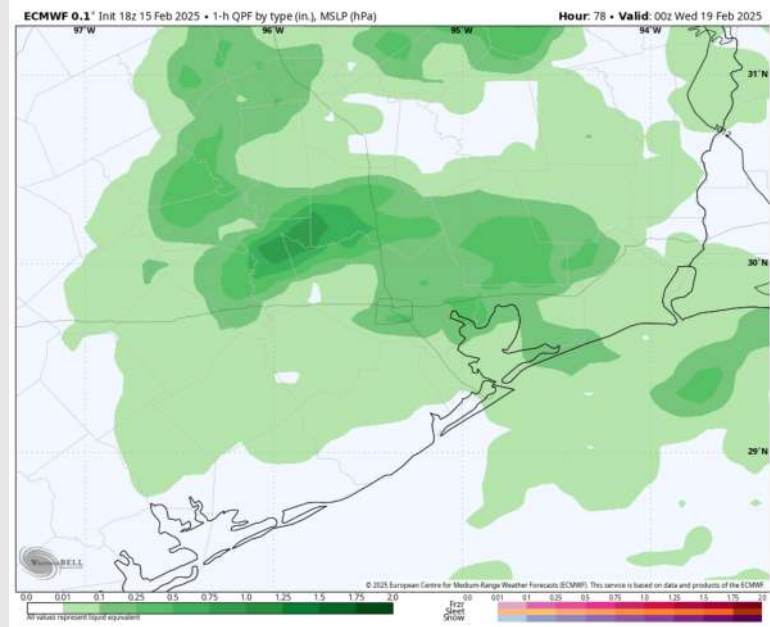
Precip: Scattered (40%) showers will be in play for all Stations after 12 PM. After 7 PM, a few isolated storms can mix in. **Main risks will be lightning and gusts of 30-35 kts.**

Wind: Winds will be out of the S/SE through 7PM. After that time, winds become variable in direction. **N of Morgan's Point:** Winds will be at 4 - 9 kts throughout the day. **S of Morgan's Point:** Winds will be at 7 - 12 kts through 4 PM, increasing to 12 - 17 kts after that time. **Non-thunderstorm wind gusts of 25 - 30 kts will be possible for Stations S of Morgan's Point after 4 PM.**

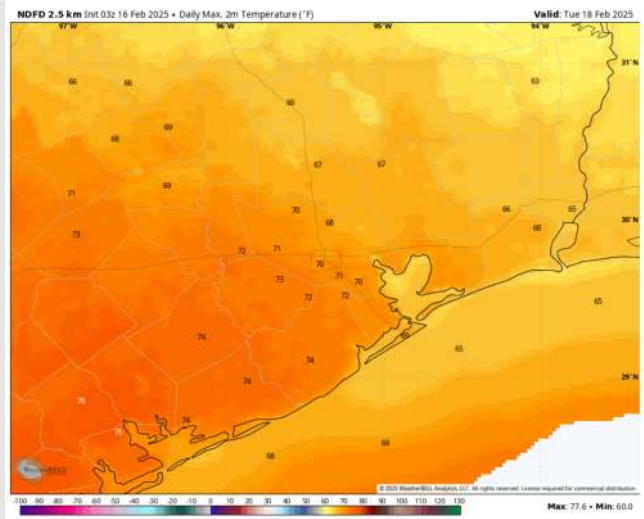
High Temps: **N of Morgan's Point:** Low 70s F. **S of Morgan's Point:** Upper 60s F.

Visibility: No fog concerns for Tuesday.

Precip Image: 6 PM CT

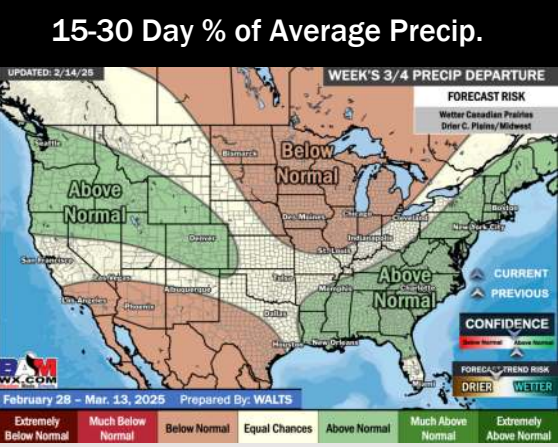
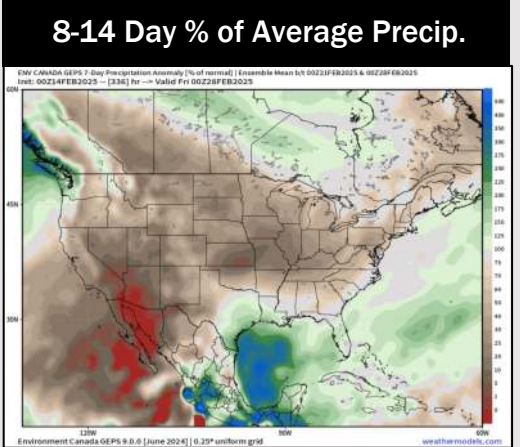

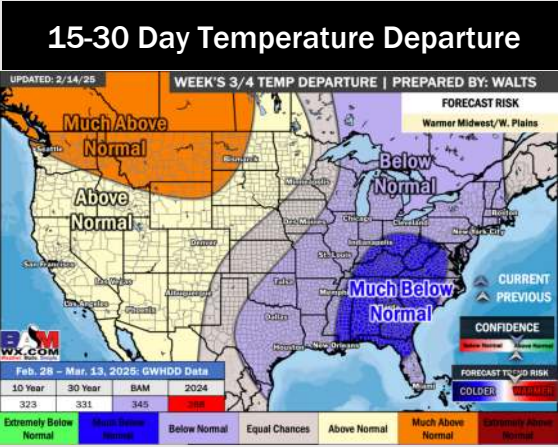
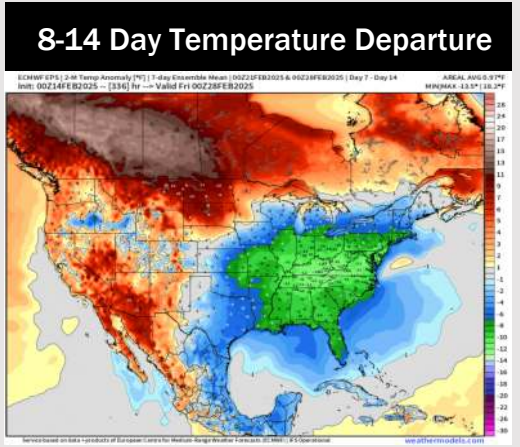
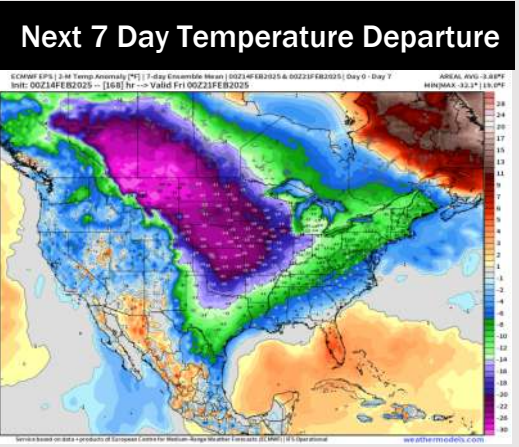


Wind Speed:
4 PM CT



High Temps
Tuesday

Houston Pilots: 2/16/25



- Temps are expected to be below normal for the week ahead. Scattered rain chances are favored through the week.
- Below normal temps and slightly above normal rainfall are expected for week 2.
- Below normal temperatures and near normal precipitation chances are expected for the weeks 3/4 timeframe.