

Houston Pilots Forecast Package



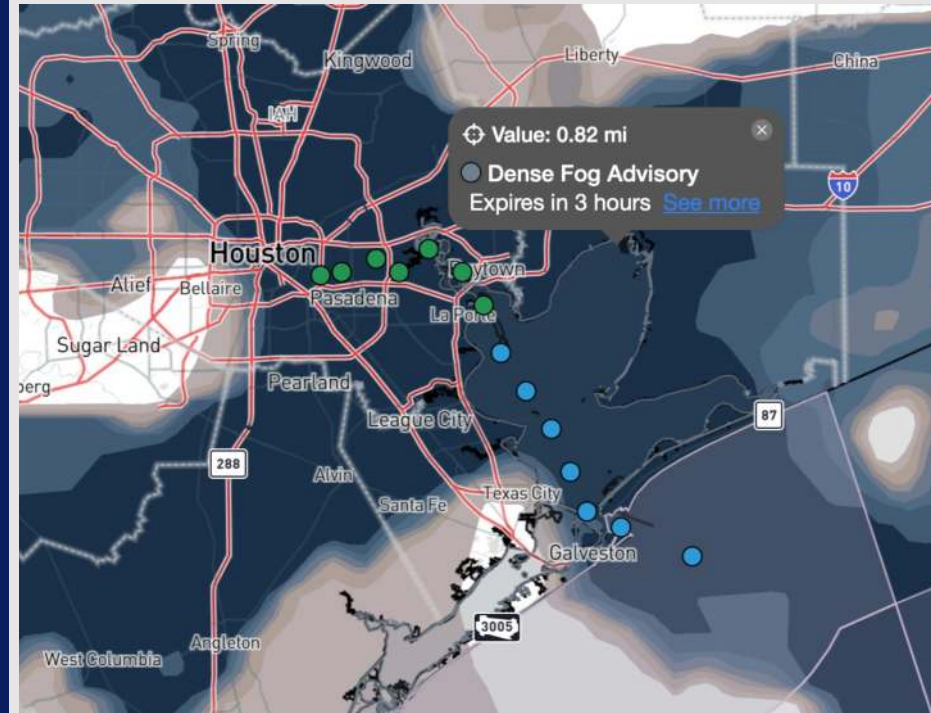
Updated: 12:00 AM CT

Saturday, February 15, 2025

Forecaster: Tyler Riggles

Weather Headlines

- **Zulu Port Trigger is in effect due to Wave Heights reaching the 5 – 6' range by ~9 AM.** See Port Trigger Slide and Wave Height slide for more details.
- **Watching fog risks into early this morning. Confidence overall is low on this threat. See Visibility Update Slide for more details!**
- **Watching for the potential of strong to locally severe storms on late this PM.**



Current Radar: 12:00 AM CT

As always, please do not hesitate to reach out to us with any forecast questions at **(317)-560-8122**. Press **1** for forecast questions.

You can also access real-time forecast updates and 24/7 meteorological chat assistance on your [Clarity](#) app. Click [here](#) for login assistance.



Houston Pilots Port Trigger Update



Port Condition	34 KTS+ Sustained Wind Trigger Reached at:	6 Foot Wave Trigger Reached at:	Time Remaining/Trigger Ends At:
Victor	—	—	—
Whiskey	—	—	—
X-Ray	—	—	PAST
Yankee	—	—	PAST
Zulu	—	CURRENT	3 PM SAT

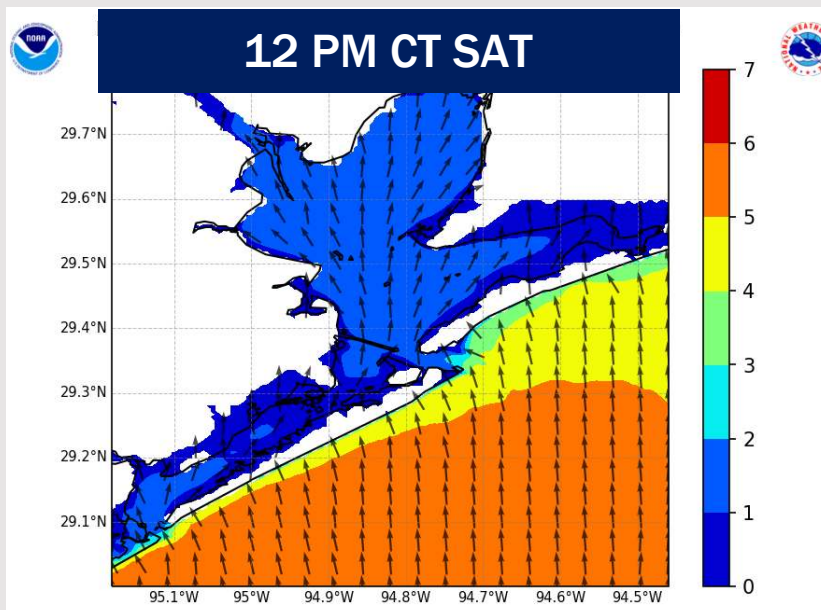
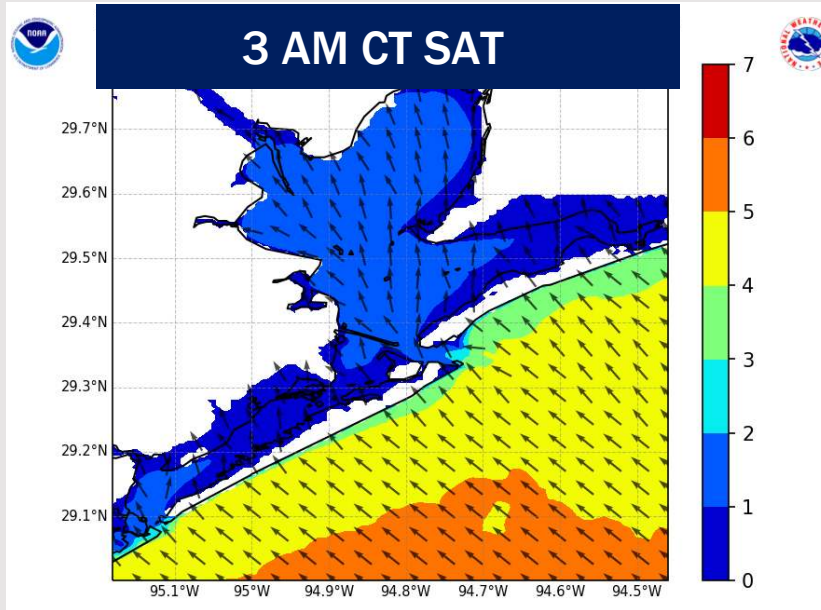
Port Condition	Trigger Definition	Trigger Reached?
Victor	Hurricane entering/developing in Gulf of Mexico that's a threat to the area	N/A
Whiskey	72 hours prior to predicted sustained winds of 34+ KTS	N/A
X-Ray	48 hours prior to predicted sustained winds of 34+ KTS or 6' wave height	PAST
Yankee	24 hours prior to predicted sustained winds of 34+ KTS or 6' wave height	PAST
Zulu	12 hours prior to predicted sustained winds of 34+ KTS or 6' wave height	YES

NOTES:

Expecting an increase in wave height moving into the overnight into SAT AM. Zulu trigger is in effect as **wave heights are expected to reach the 5 – 6' range at the Boarding Station by 9 AM SAT.**

This **threat will continue until 3 PM SAT** with wave heights on a gradual decrease through early SUN AM.

Wave Height Forecast Update



Monitoring a risk for choppy waters / an increase in wave heights for the Boarding Station today.

By 12 AM SAT, wave heights at the Boarding Station will reach 4 - 5'.

Wave heights will continue to risk through the AM.

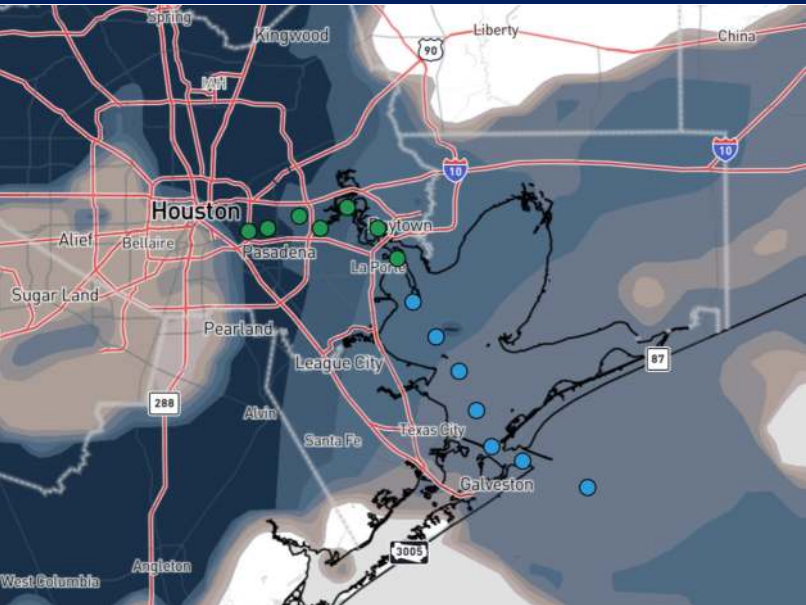
The greatest risk will be from 9AM - 3 PM where wave heights will reach 5 - 6'.

After 3 PM, wave heights will gradually decrease however will not drop to 4' or less until ~12 AM SUN.

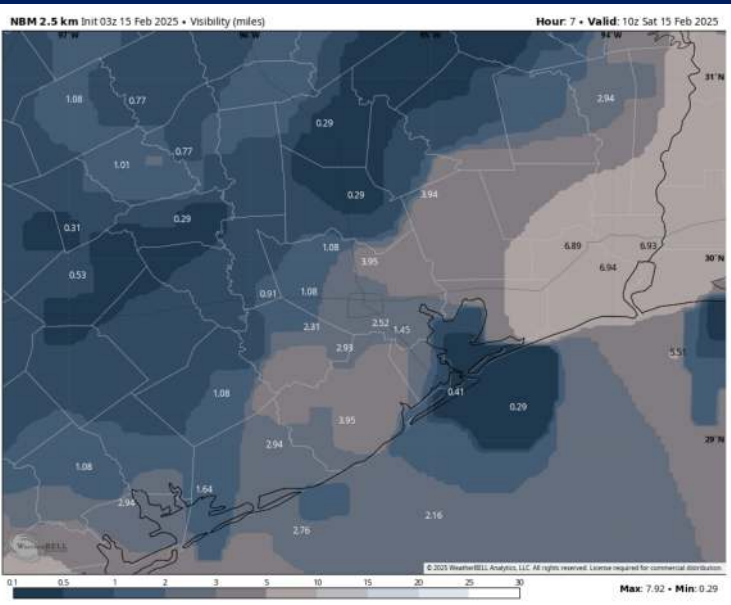
Houston Pilots Visibility Report




CURRENT VISIBILITY (11:30 PM)



4 AM CST SAT VISIBILITY



Confidence



TIMEFRAME DISCUSSED	THREAT
CURRENT - 4 AM SAT	Low - Medium

N of Morgan's Point: Best potential to see misty conditions / patchy fog with visibilities of less than 2 miles through 3AM.

S of Morgan's Point: Best potential to see patchy visibilities of less than 2 miles will be through 4AM. A few isolated risks to see visibilities of less than 1 mile will be possible for brief periods towards **11/12** and the **Boarding Station** specifically as patchy fog mixes in with mist.

Between ~3 AM – 10 AM for all stations, misty / hazy conditions will be the main risk reducing visibility to 2 – 4 miles.

Houston Pilots Extended Range Visibility Report



Tuesday 2/18/25

No fog concerns for Tuesday.

Forecast Confidence



Thursday 2/20/25

No fog concerns for Thursday.

Forecast Confidence



Wednesday 2/19/25

No fog concerns for Wednesday.

Forecast Confidence



Chance for Fog

Tuesday AM	Unlikely
Tuesday PM	Unlikely
Wednesday AM	Unlikely
Wednesday PM	Unlikely
Thursday AM	Unlikely
Thursday PM	Unlikely

Houston Pilots Visibility Chart (miles)



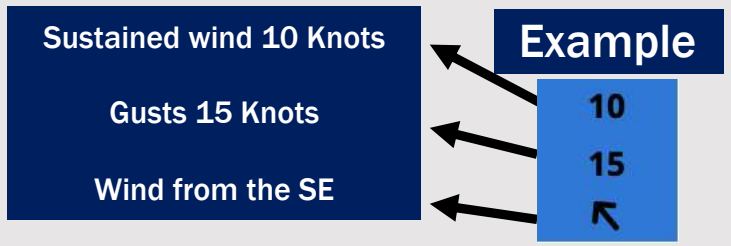
Forecast Confidence



Visibility	Sat 2 am	Sat 3 am	Sat 4 am	Sat 5 am	Sat 6 am	Sat 7 am	Sat 8 am	Sat 9 am	Sat 10 am	Sat 11 am	Sat 12 pm	Sat 1 pm	Sat 2 pm	Sat 3 pm	Sat 4 pm	Sat 5 pm	Sat 6 pm	Sat 7 pm	Sat 8 pm	Sat 9 pm	Sat 10 pm	Sat 11 pm	Sun 12 am	Sun 1 am
Houston Pilots N - 610 Bridge	0.2	1.1	1.6	1.6	2	1.6	2	1.6	2.5	3.9	4.9	6.9	6.9	9	10	7.9	6.9	5.9	5.9	5.9	5.9	5.9	0.5	10
Houston Pilots M - Kinder 1	0.2	1.1	1.6	1.6	2	1.6	2	1.6	2.5	3.9	4.9	6.9	7.9	10	10	7.9	6.9	5.9	5.9	5.9	5.9	5.9	6.9	9
Houston Pilots L - Greens Bayou	0.2	1.1	1.6	1.6	2	2	2	1.6	2.5	3.9	5.9	6.9	7.9	10	10	7.9	6.9	5.9	5.9	5.9	5.9	5.9	6.9	6.9
Houston Pilots K - Shell Crude	0.2	1.1	1.6	1.6	2	2.5	2	1.6	2.5	3.9	5.9	6.9	7.9	10	10	7.9	6.9	6.9	5.9	5.9	5.9	5.9	6.9	6.9
Houston Pilots J - Lynchburg Ferries	0.2	1.1	1.6	2	2.5	2.9	2.5	1.6	2.5	3.9	5.9	6.9	7.9	9	10	7.9	6.9	5.9	5.9	5.9	5.9	5.9	6.9	6.9
Houston Pilots I - Exxon 3	0.2	0.7	1.6	1.6	2	2.5	2	1.6	2.5	3.9	5.9	6.9	7.9	9	9	7.9	6.9	6.9	5.9	5.9	5.9	4.9	5.9	6.9
Houston Pilots H - Morgans Point	0.2	0.7	1.6	1.6	2	2.5	2	1.6	2.5	3.9	5.9	6.9	7.9	9	9	6.9	6.9	6.9	5.9	5.9	5.9	4.9	4.9	6.9
Houston Pilots G - 75/76	0.2	0.2	0.2	0.5	0.7	1.1	1.1	0.2	1.6	3.9	4.9	5.9	5.9	6.9	6.9	5.9	4.9	4.9	4.9	4.9	4.9	3.9	9	10
Houston Pilots F - 63/64	0.2	0.2	0.2	0.5	0.5	1.1	1.1	0.2	1.6	3.9	4.9	5.9	5.9	6.9	6.9	5.9	4.9	4.9	4.9	3.9	3.9	3.9	9	9
Houston Pilots E - 51/52	0.2	0.2	0.2	0.5	0.5	0.8	1.1	0.2	1.6	3.9	4.9	4.9	4.9	5.9	6.9	5.9	4.9	4.9	3.9	3.9	3.9	3.9	9	9
Houston Pilots D - 37/38	0.2	0.2	0.2	0.5	0.2	0.8	1.1	0.2	1.6	3.9	4.9	4.9	4.9	5.9	6.9	5.9	4.9	4.9	3.9	3.9	3.9	3.9	9	9
Houston Pilots C - 25/26	0.2	0.2	0.2	0.5	0.2	0.8	1.1	0.2	1.6	3.9	4.9	4.9	4.9	5.9	6.9	5.9	4.9	3.9	3.9	3.9	3.9	3.9	9	9
Houston Pilots B - 11/12	0.2	0.2	0.2	0.5	0.7	0.8	1.1	0.2	1.6	3.9	4.9	4.9	4.9	5.9	6.9	5.9	4.9	3.9	3.9	3.9	3.9	0.5	9	9
Houston Pilots A - 1 & 2 Bravo	0.2	0.2	0.2	0.5	1.1	1.6	2	0.2	2.5	3.9	3.9	4.9	3.9	4.9	4.9	4.9	3.9	3.9	3.9	2.9	3.9	0.5	9	9

NOTE: This is automated data that may/may not agree with the official BAM thinking that's found on the daily slides or special visibility report slides. This data should be used as a guide only

Houston Pilots Wind Chart



Wind	Sat 2 am	Sat 3 am	Sat 4 am	Sat 5 am	Sat 6 am	Sat 7 am	Sat 8 am	Sat 9 am	Sat 10 am	Sat 11 am	Sat 12 pm	Sat 1 pm	Sat 2 pm	Sat 3 pm	Sat 4 pm	Sat 5 pm	Sat 6 pm	Sat 7 pm	Sat 8 pm	Sat 9 pm	Sat 10 pm	Sat 11 pm	Sun 12 am	Sun 1 am
Houston Pilots N - 610 Bridge	10 22 ↖	10 23 ↖	12 24 ↖	12 24 ↖	12 24 ↖	10 23 ↖	12 25 ↖	13 25 ↖	13 26 ↖	14 29 ↖	15 30 ↖	15 31 ↖	15 32 ↖	15 31 ↖	15 30 ↖	15 29 ↖	13 26 ↖	12 23 ↖	10 22 ↖	10 21 ↖	10 20 ↖	10 21 ↖	10 22 ↖	12 23 ↖
Houston Pilots M - Kinder 1	10 22 ↖	10 24 ↖	12 25 ↖	12 25 ↖	12 24 ↖	10 23 ↖	12 25 ↖	13 26 ↖	13 26 ↖	14 29 ↖	15 30 ↖	15 31 ↖	15 32 ↖	15 31 ↖	15 30 ↖	15 29 ↖	13 26 ↖	12 24 ↖	10 22 ↖	10 21 ↖	10 20 ↖	10 21 ↖	10 22 ↖	12 23 ↖
Houston Pilots L - Greens Bayou	10 22 ↖	10 24 ↖	12 25 ↖	12 25 ↖	12 25 ↖	10 24 ↖	12 25 ↖	13 26 ↖	13 26 ↖	15 29 ↖	15 29 ↖	15 30 ↖	16 31 ↖	15 31 ↖	15 29 ↖	15 29 ↖	13 26 ↖	12 23 ↖	10 22 ↖	10 21 ↖	10 20 ↖	10 21 ↖	10 22 ↖	12 22 ↖
Houston Pilots K - Shell Crude	10 23 ↖	12 24 ↖	13 25 ↖	13 25 ↖	12 25 ↖	10 24 ↖	12 25 ↖	13 26 ↖	13 26 ↖	15 29 ↖	15 29 ↖	15 30 ↖	15 31 ↖	15 30 ↖	15 29 ↖	15 29 ↖	14 26 ↖	13 24 ↖	12 22 ↖	10 21 ↖	10 20 ↖	10 21 ↖	10 21 ↖	10 22 ↖
Houston Pilots J - Lynchburg Ferries	10 22 ↖	12 24 ↖	13 25 ↖	12 25 ↖	12 25 ↖	10 24 ↖	12 25 ↖	13 26 ↖	13 26 ↖	15 29 ↖	15 29 ↖	15 30 ↖	16 31 ↖	15 30 ↖	15 29 ↖	15 29 ↖	14 26 ↖	12 24 ↖	10 22 ↖	10 21 ↖	10 20 ↖	10 21 ↖	10 21 ↖	10 22 ↖
Houston Pilots I - Exxon 3	16 24 ↖	17 25 ↖	17 26 ↖	17 26 ↖	17 25 ↖	15 24 ↖	16 25 ↖	16 26 ↖	16 26 ↖	17 29 ↖	17 29 ↖	17 29 ↖	17 30 ↖	17 29 ↖	17 29 ↖	17 28 ↖	17 26 ↖	17 24 ↖	15 23 ↖	15 22 ↖	15 21 ↖	14 21 ↖	15 22 ↖	15 22 ↖
Houston Pilots H - Morgans Point	15 24 ↖	17 25 ↖	17 26 ↖	17 26 ↖	16 25 ↖	15 24 ↖	15 25 ↖	16 26 ↖	16 26 ↖	17 29 ↖	17 29 ↖	17 29 ↖	17 30 ↖	17 29 ↖	17 29 ↖	17 28 ↖	16 26 ↖	15 24 ↖	15 22 ↖	14 22 ↖	13 20 ↖	14 21 ↖	14 21 ↖	15 22 ↖
Houston Pilots G - 75/76	17 26 ↖	20 28 ↖	20 29 ↖	20 29 ↖	18 28 ↖	17 26 ↖	17 26 ↖	17 26 ↖	17 26 ↖	18 29 ↖	17 29 ↖	17 29 ↖	17 30 ↖	17 30 ↖	17 29 ↖	17 29 ↖	17 28 ↖	17 25 ↖	16 23 ↖	15 22 ↖	15 22 ↖	15 22 ↖	15 23 ↖	16 23 ↖
Houston Pilots F - 63/64	17 26 ↖	18 28 ↖	20 29 ↖	20 29 ↖	18 28 ↖	17 26 ↖	17 26 ↖	17 26 ↖	17 26 ↖	17 29 ↖	17 29 ↖	17 29 ↖	17 30 ↖	17 30 ↖	17 29 ↖	17 28 ↖	17 26 ↖	17 25 ↖	16 23 ↖	15 22 ↖	15 22 ↖	15 22 ↖	15 22 ↖	15 22 ↖
Houston Pilots E - 51/52	17 26 ↖	18 28 ↖	20 29 ↖	20 29 ↖	18 28 ↖	17 26 ↖	17 26 ↖	17 26 ↖	17 26 ↖	17 28 ↖	17 28 ↖	17 28 ↖	17 28 ↖	17 28 ↖	17 28 ↖	17 26 ↖	17 25 ↖	16 23 ↖	16 22 ↖	15 22 ↖	15 22 ↖	15 22 ↖	15 22 ↖	15 22 ↖
Houston Pilots D - 37/38	17 26 ↖	18 28 ↖	20 29 ↖	20 29 ↖	18 28 ↖	17 26 ↖	17 26 ↖	17 26 ↖	17 26 ↖	17 28 ↖	17 28 ↖	17 28 ↖	17 28 ↖	17 28 ↖	17 28 ↖	17 26 ↖	16 25 ↖	16 23 ↖	15 22 ↖	15 22 ↖	15 22 ↖	15 22 ↖	15 22 ↖	15 22 ↖
Houston Pilots C - 25/26	17 26 ↖	17 28 ↖	18 29 ↖	18 29 ↖	17 28 ↖	17 26 ↖	17 26 ↖	17 26 ↖	17 26 ↖	17 28 ↖	17 28 ↖	17 28 ↖	17 28 ↖	17 26 ↖	16 25 ↖	16 25 ↖	16 24 ↖	15 23 ↖	15 22 ↖	15 22 ↖	14 22 ↖	14 22 ↖	14 22 ↖	15 22 ↖
Houston Pilots B - 11/12	16 26 ↖	17 26 ↖	17 28 ↖	17 28 ↖	17 28 ↖	16 26 ↖	16 26 ↖	16 26 ↖	16 26 ↖	16 26 ↖	16 26 ↖	16 25 ↖	16 25 ↖	16 25 ↖	16 25 ↖	15 24 ↖	15 24 ↖	15 24 ↖	15 24 ↖	14 22 ↖	13 21 ↖	13 21 ↖	13 21 ↖	13 22 ↖
Houston Pilots A - 1 & 2 Bravo	18 28 ↖	20 29 ↖	20 30 ↖	20 30 ↖	20 29 ↖	18 28 ↖	18 28 ↖	17 28 ↖	17 26 ↖	17 28 ↖	17 28 ↖	17 28 ↖	17 26 ↖	17 26 ↖	17 26 ↖	16 26 ↖	16 25 ↖	16 25 ↖	17 25 ↖	17 25 ↖	16 24 ↖	16 24 ↖	16 23 ↖	15 23 ↖

NOTE: This is automated data that may/may not agree with the official BAM thinking that's found on the daily slides. This data should be used as a guide only.

Houston Pilots: SAT. 2/15/2025



Forecast Discussion

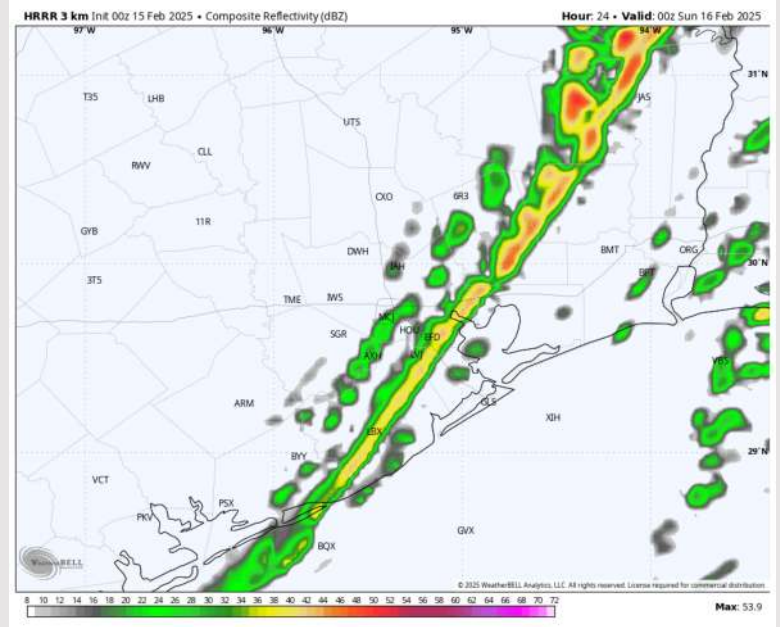
Precip: Isolated (20%) showers / drizzle will be possible for all Stations from 4AM to 6PM. Post 5PM, a line of showers/storms is expected to pass through from 5PM to 9PM. **A few strong to possibly severe storms will be possible within this line. Greatest risk will be wind gusts of 40-50 kts.**

Wind: Winds will be out of the S/SW through 10PM. After then, winds will gradually work to be out of the W/NW. **N of Morgan's Point:** Winds will be at 10 - 15 kts for today. **S of Morgan's Point:** Winds will be at 13 - 16 kts for today. **Non-thunderstorm wind gusts of 23 - 28 kts will be possible for all Stations from 3AM to 8PM.**

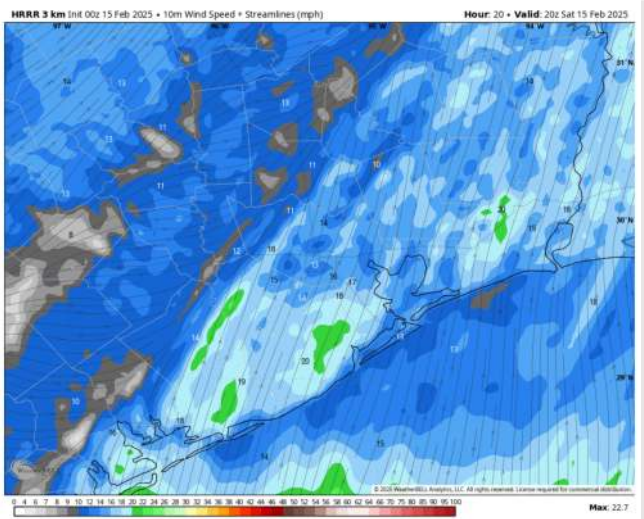
High Temps: **N of Morgan's Point:** Upper 70s F. **S of Morgan's Point:** Lower 70s F.

Visibility: Watching for a low-end risk for patchy fog for all stations through 4AM!

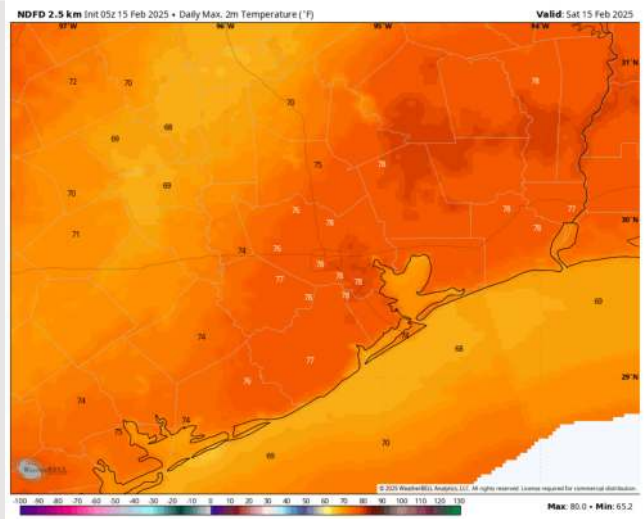
Precip Image: 6 PM CT



Wind Speed:
2 PM CT



High Temps
Today



Houston Pilots: SUN. 2/16/2025



Forecast Discussion

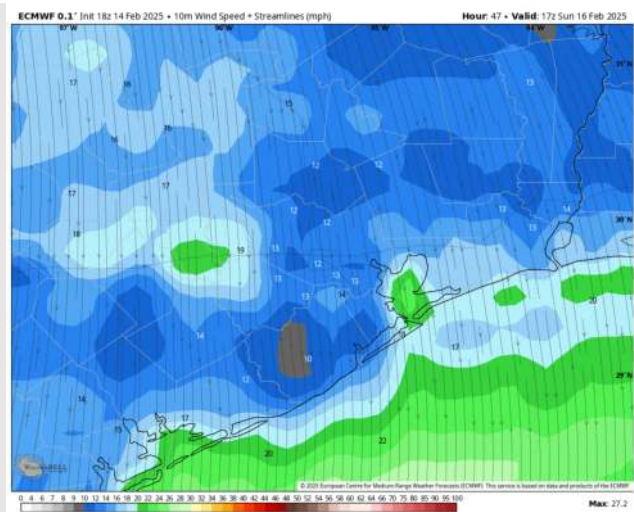
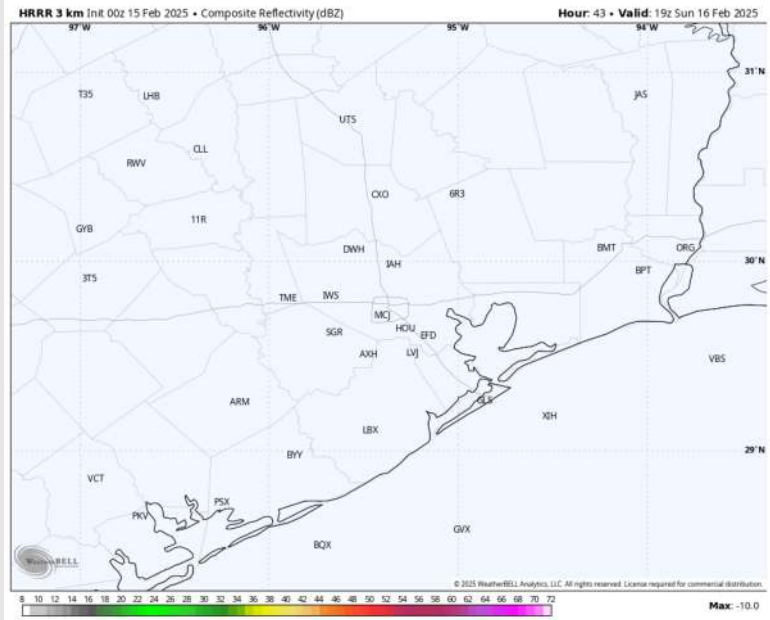
Precip: Favoring dry conditions for Sunday.

Wind: Winds will be out of the N/NNE for the all of Sunday. **N of Morgan's Point:** Winds will be at 5 - 9 kts for Sunday. **S of Morgan's Point:** Winds will be at 10 - 15 kts for all of Sunday. **Wind gusts of 20 - 25 kts will be in play for the Boarding Station for the entire day.**

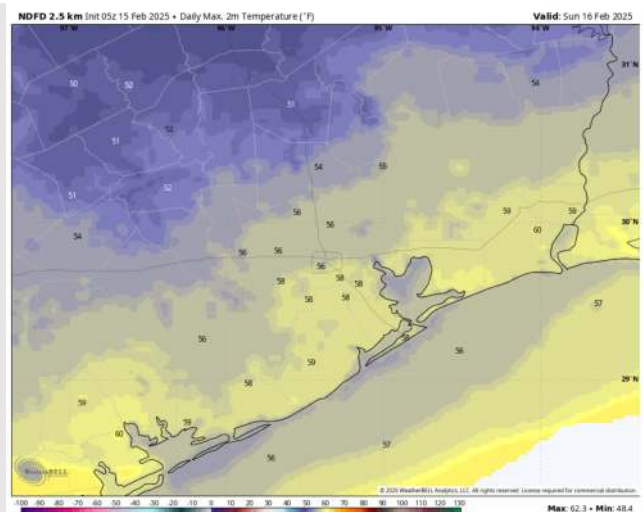
High Temps: **N of Morgan's Point:** Upper 50s F. **S of Morgan's Point:** Upper 50s F.

Visibility: No fog concerns for Sunday.

Precip Image: 1 PM CT



Wind Speed:
11 AM CT



High Temps
Sunday

Houston Pilots: MON. 2/17/2025



Forecast Discussion

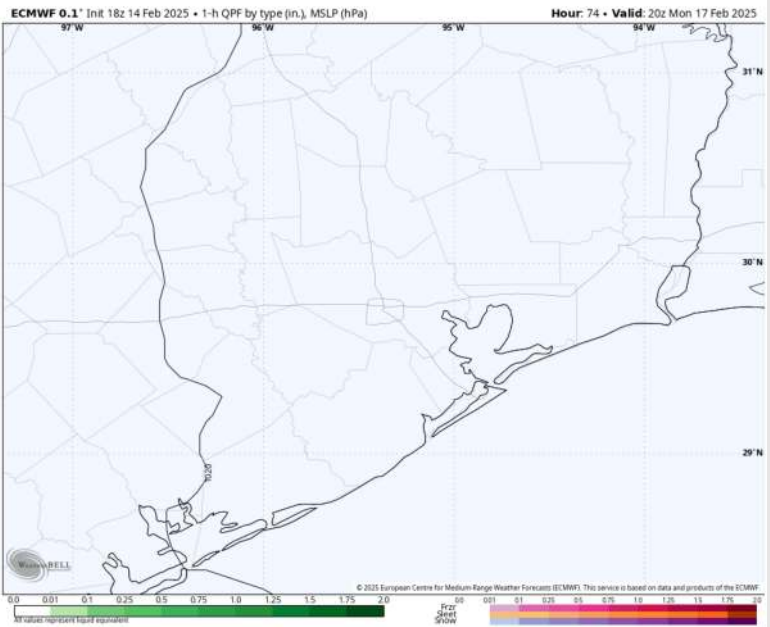
Precip: A few hit and miss showers / pockets of drizzle will continue to work through for the rest of the PM.

Wind: Winds will be out of the E/NE through 10 AM, shifting clockwise out of the SE after that time. **N of Morgan's Point:** Winds will be at 3 – 8 kts for the entire day. **S of Morgan's Point:** Winds will be at 7 – 12 kts for all Monday. **Gusts may reach 20 – 25 kts for Stations S of Morgan's Point through 10 AM.**

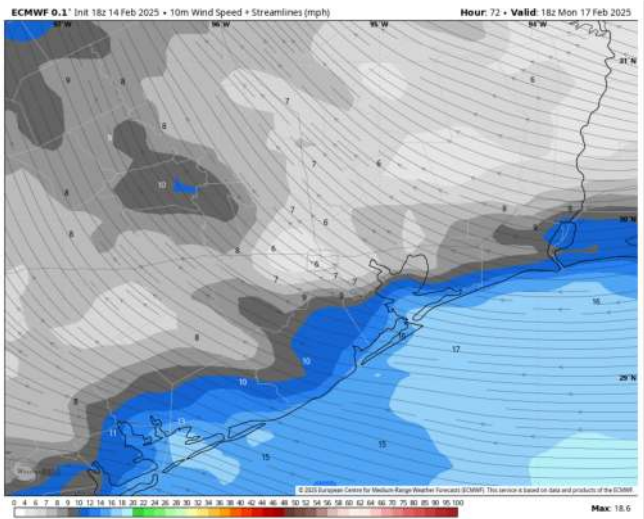
High Temps: **N of Morgan's Point:** Low 60s F. **S of Morgan's Point:** Low 60s F.

Visibility: No fog concerns for Monday.

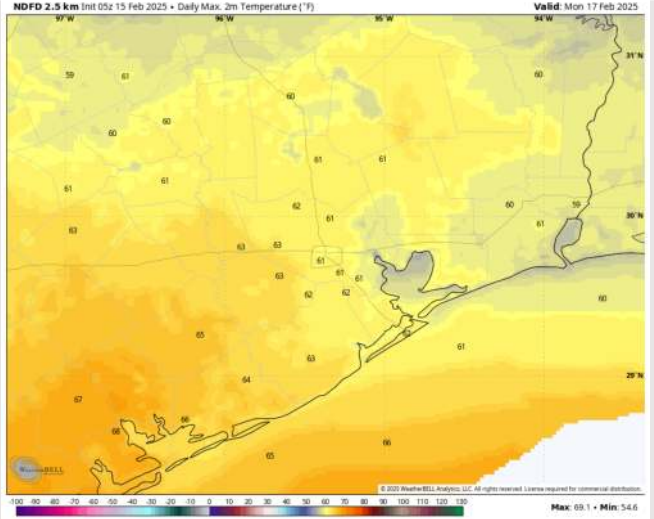
Precip Image: 2 PM CT



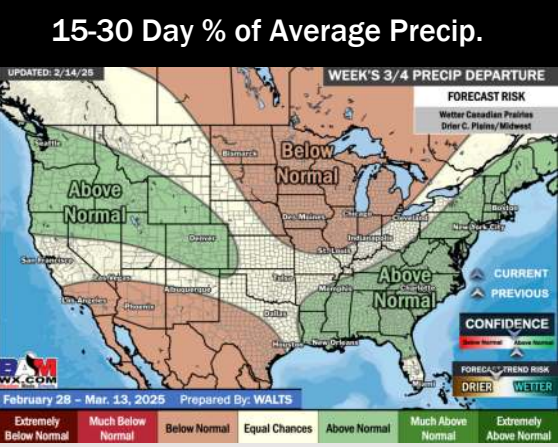
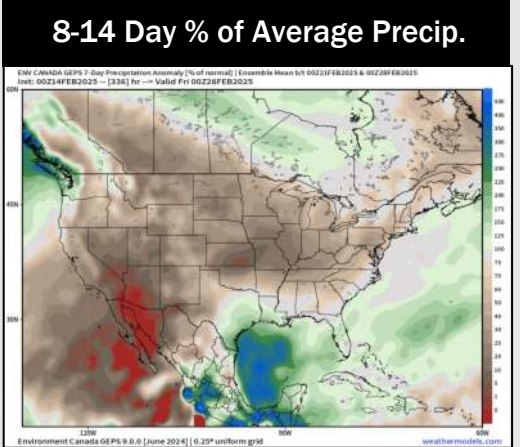
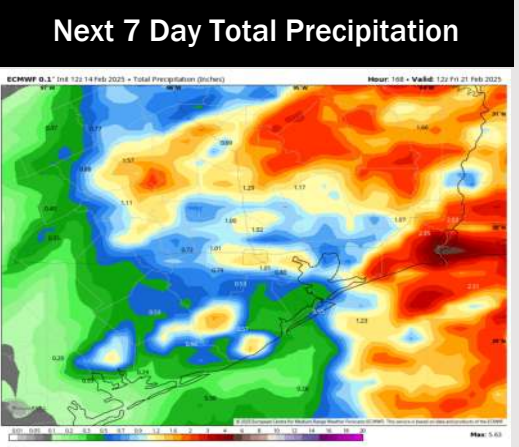
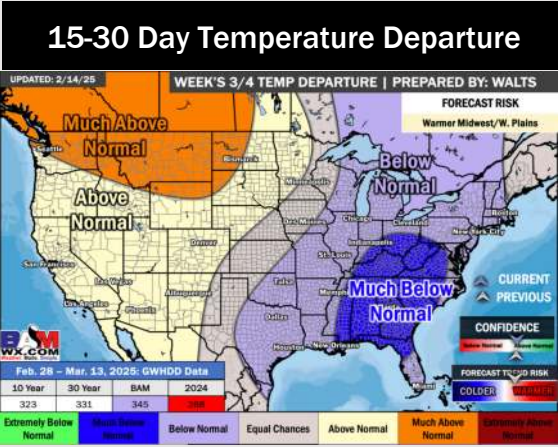
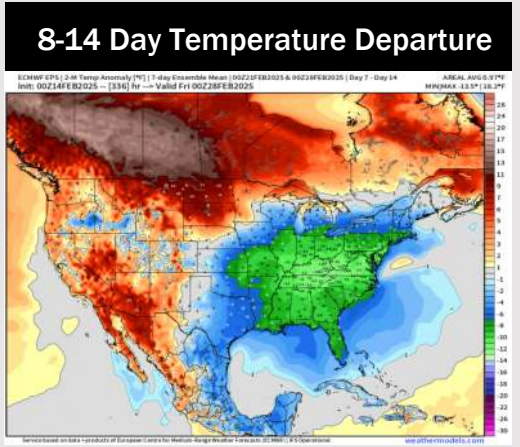
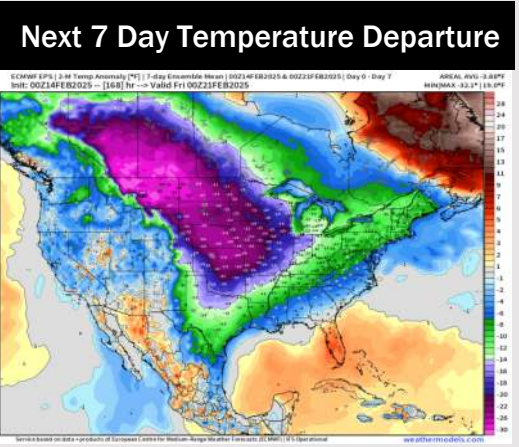
Wind Speed
12 PM CT



High Temps
Monday



Houston Pilots: 2/15/25



- Temps are expected to be below normal for the week ahead. Scattered rain chances are favored through the week.
- Below normal temps and slightly above normal rainfall are expected for week 2.
- Below normal temperatures and near normal precipitation chances are expected for the weeks 3/4 timeframe.