

Houston Pilots Forecast Package



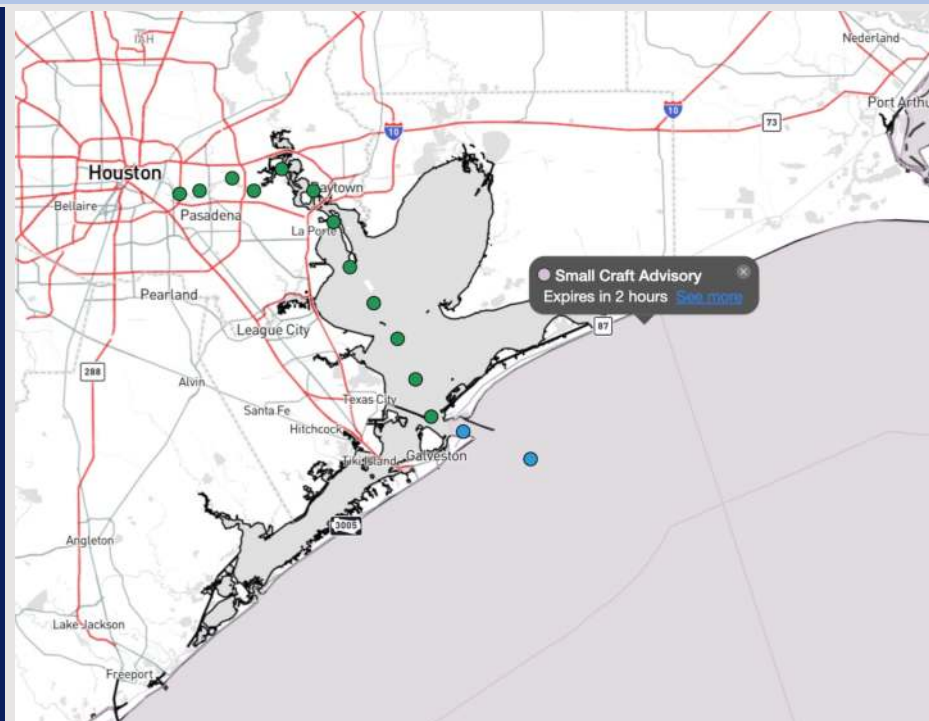
Updated: 1:30 AM CT

Friday, February 14, 2025

Forecaster: John Kemper

Weather Headlines

- Rough waters near the Boarding Station over the next 24 hours, however, we are NOT favoring waves to near 6ft.
- **Watching for a low-end sea-fog risk late FRI into early SAT. Confidence overall is low on this threat.**
- Watching for the potential of strong to locally severe storms on Saturday PM.



Current Radar: 1:25 AM CT

As always, please do not hesitate to reach out to us with any forecast questions at **(317)-560-8122**. Press 1 for forecast questions.

You can also access real-time forecast updates and 24/7 meteorological chat assistance on your [Clarity](#) app. Click [here](#) for login assistance.


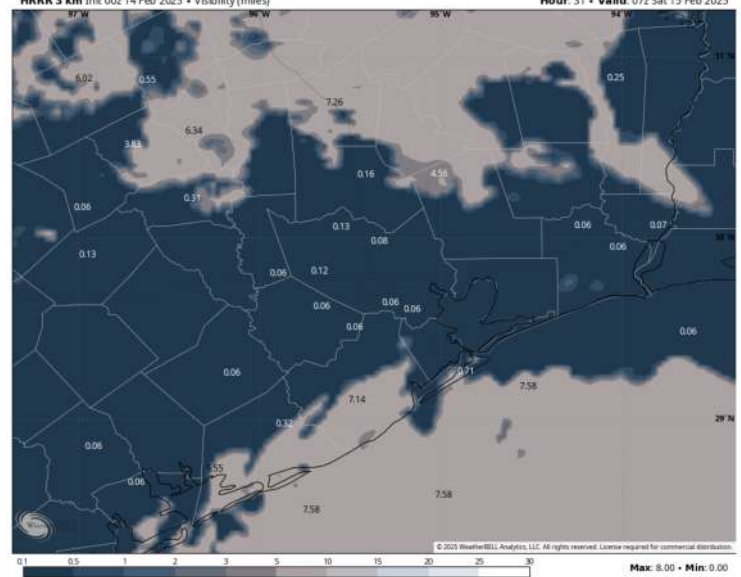
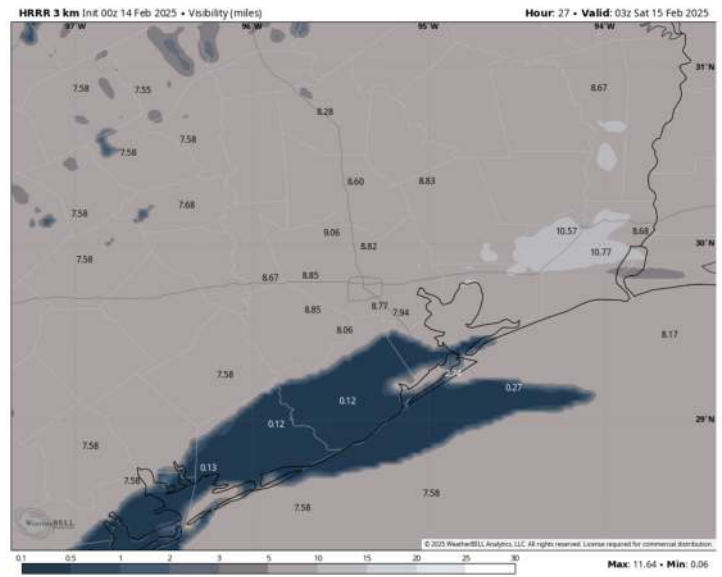


Houston Pilots Visibility Report



9 PM CST FRI VISIBILITY 2 AM CST SAT VISIBILITY

Confidence



Patchy, dense fog risks will be possible for a 4 – 6 hour period for all stations. Confidence is below normal in terms of the coverage and reduction in visibilities given drizzle / light rain that can work in during this timeframe as well.

TIMEFRAME DISCUSSED	THREAT
9PM FRI – 6 AM SAT	Medium

N of Morgan's Point: Best potential to see patchy visibilities of less than 2 miles will be from 12AM – 6AM.

S of Morgan's Point: Best potential to see patchy visibilities of less than 2 miles will be from 9PM – 4AM. A few isolated risks to see visibilities of less than 0.5 miles will be possible, but only for brief periods.

Confidence remains above normal in terms of the timeframe for fog to occur.

Houston Pilots Extended Range Visibility Report



Monday 2/17/25

No fog concerns for Monday.

Forecast Confidence



Tuesday 2/18/25

No fog concerns for Tuesday.

Forecast Confidence



Wednesday 2/19/25

No fog concerns for Wednesday.

Forecast Confidence



Chance for Fog

Monday AM	Unlikely
Monday PM	Unlikely
Tuesday AM	Unlikely
Tuesday PM	Unlikely
Wednesday AM	Unlikely
Wednesday PM	Unlikely

Houston Pilots Visibility Chart (miles)



Forecast Confidence



Visibility	Fri 2 am	Fri 3 am	Fri 4 am	Fri 5 am	Fri 6 am	Fri 7 am	Fri 8 am	Fri 9 am	Fri 10 am	Fri 11 am	Fri 12 pm	Fri 1 pm	Fri 2 pm	Fri 3 pm	Fri 4 pm	Fri 5 pm	Fri 6 pm	Fri 7 pm	Fri 8 pm	Fri 9 pm	Fri 10 pm	Fri 11 pm	Sat 12 am	Sat 1 am
Houston Pilots N - 610 Bridge	10	10	10	10	10	10	10	10	10	10	10	10	10	10	9	6.9	6.9	6.9	5.9	4.9	4.9	4.9	4.9	4.9
Houston Pilots M - Kinder 1	10	10	10	10	10	10	10	10	10	10	10	10	10	10	9	6.9	6.9	5.9	5.9	4.9	4.9	4.9	4.9	4.9
Houston Pilots L - Greens Bayou	10	10	10	10	10	10	10	10	10	10	10	10	10	10	9	6.9	6.9	5.9	5.9	4.9	4.9	4.9	4.9	4.9
Houston Pilots K - Shell Crude	10	10	10	10	10	10	10	10	10	10	10	10	10	10	9	6.9	6.9	5.9	5.9	4.9	4.9	4.9	4.9	4.9
Houston Pilots J - Lynchburg Ferries	10	10	10	10	10	10	10	10	10	10	10	10	10	10	9	6.9	6.9	5.9	5.9	4.9	4.9	4.9	4.9	4.9
Houston Pilots I - Exxon 3	10	10	10	10	10	10	10	10	10	10	10	10	10	10	9	6.9	6.9	5.9	5.9	4.9	4.9	4.9	4.9	4.9
Houston Pilots H - Morgans Point	10	10	10	10	10	10	10	10	10	10	10	10	10	10	9	6.9	6.9	5.9	5.9	4.9	4.9	3.9	4.9	4.9
Houston Pilots G - 75/76	10	10	10	10	10	10	10	10	10	10	10	10	10	10	7.9	6.9	5.9	5.9	5.9	4.9	4.9	3.9	4.9	0.1
Houston Pilots F - 63/64	10	10	10	10	10	10	10	10	10	10	10	10	10	10	7.9	6.9	5.9	5.9	4.9	4.9	4.9	3.9	4.9	0.1
Houston Pilots E - 51/52	10	10	10	10	10	10	10	10	10	10	10	10	10	9	6.9	6.9	5.9	4.9	4.9	4.9	4.9	3.9	4.9	0.1
Houston Pilots D - 37/38	10	10	10	10	10	10	10	10	10	10	10	10	10	9	6.9	6.9	4.9	4.9	4.9	3.9	4.9	3.9	4.9	0.1
Houston Pilots C - 25/26	10	10	10	10	10	10	10	10	10	10	10	10	10	9	6.9	5.9	4.9	4.9	4.9	3.9	3.9	3.9	3.9	0.1
Houston Pilots B - 11/12	10	10	10	10	10	10	10	10	10	10	10	10	10	7.9	6.9	5.9	4.9	3.9	4.9	3.9	3.9	3.9	3.9	0.1
Houston Pilots A - 1 & 2 Bravo	10	10	10	10	10	10	10	10	10	10	10	10	9	6.9	5.9	5.9	4.9	3.9	3.9	3.9	3.9	3.9	3.9	0.1

NOTE: This is automated data that may/may not agree with the official BAM thinking that's found on the daily slides or special visibility report slides. This data should be used as a guide only

Houston Pilots Wind Chart



Sustained wind 10 Knots

Gusts 15 Knots

Wind from the SE

Example

10

15

↙

Wind	Fri 2 am	Fri 3 am	Fri 4 am	Fri 5 am	Fri 6 am	Fri 7 am	Fri 8 am	Fri 9 am	Fri 10 am	Fri 11 am	Fri 12 pm	Fri 1 pm	Fri 2 pm	Fri 3 pm	Fri 4 pm	Fri 5 pm	Fri 6 pm	Fri 7 pm	Fri 8 pm	Fri 9 pm	Fri 10 pm	Fri 11 pm	Sat 12 am	Sat 1 am
Houston Pilots N - 610 Bridge	7 14 ↙	7 14 ↙	7 13 ↙	7 14 ↙	7 14 ↙	7 14 ↙	7 14 ↙	7 14 ↙	7 14 ↙	7 14 ↙	7 14 ↙	7 13 ↙	7 14 ↙	7 14 ↙	7 14 ↙	7 15 ↙	7 14 ↙	7 15 ↙	7 14 ↙	7 14 ↙	7 15 ↙	7 15 ↙	7 16 ↙	7 16 ↙
Houston Pilots M - Kinder 1	7 14 ↙	7 14 ↙	7 14 ↙	7 14 ↙	7 14 ↙	7 14 ↙	7 14 ↙	7 14 ↙	8 14 ↙	7 14 ↙	7 14 ↙	7 13 ↙	7 14 ↙	7 14 ↙	7 14 ↙	8 15 ↙	8 14 ↙	7 15 ↙	7 14 ↙	7 15 ↙	7 15 ↙	7 16 ↙	7 16 ↙	8 16 ↙
Houston Pilots L - Greens Bayou	7 14 ↙	7 14 ↙	7 14 ↙	7 14 ↙	7 14 ↙	7 14 ↙	7 14 ↙	7 14 ↙	8 14 ↙	8 14 ↙	7 14 ↙	7 13 ↙	7 14 ↙	7 14 ↙	7 14 ↙	8 15 ↙	8 14 ↙	7 15 ↙	7 14 ↙	7 15 ↙	7 15 ↙	8 16 ↙	8 16 ↙	8 17 ↙
Houston Pilots K - Shell Crude	7 14 ↙	7 14 ↙	7 14 ↙	7 14 ↙	7 14 ↙	7 14 ↙	8 15 ↙	8 14 ↙	8 14 ↙	8 14 ↙	7 14 ↙	7 14 ↙	7 14 ↙	8 14 ↙	8 14 ↙	8 15 ↙	8 14 ↙	8 15 ↙	7 14 ↙	7 15 ↙	7 15 ↙	8 16 ↙	8 16 ↙	8 17 ↙
Houston Pilots J - Lynchburg Ferries	6 14 ↙	6 14 ↙	7 14 ↙	7 14 ↙	7 14 ↙	7 14 ↙	7 14 ↙	7 14 ↙	8 14 ↙	8 14 ↙	7 14 ↙	7 13 ↙	7 14 ↙	7 13 ↙	7 14 ↙	8 15 ↙	7 14 ↙	7 14 ↙	7 14 ↙	7 14 ↙	7 14 ↙	7 15 ↙	7 16 ↙	8 17 ↙
Houston Pilots I - Exxon 3	10 16 ↙	10 16 ↙	10 15 ↙	10 16 ↙	10 15 ↙	10 15 ↙	10 15 ↙	10 15 ↙	10 15 ↙	9 15 ↙	8 15 ↙	8 14 ↙	8 15 ↙	8 15 ↙	8 15 ↙	9 16 ↙	10 15 ↙	10 15 ↙	10 16 ↙	10 16 ↙	10 17 ↙	10 17 ↙	12 17 ↙	12 17 ↙
Houston Pilots H - Morgans Point	10 16 ↙	10 16 ↙	10 16 ↙	10 16 ↙	10 16 ↙	10 16 ↙	10 16 ↙	10 16 ↙	10 16 ↙	9 15 ↙	8 15 ↙	8 15 ↙	8 15 ↙	8 15 ↙	9 15 ↙	9 16 ↙	10 16 ↙	10 15 ↙	10 16 ↙	10 17 ↙	10 17 ↙	12 17 ↙	12 17 ↙	12 17 ↙
Houston Pilots G - 75/76	14 20 ↙	14 20 ↙	14 20 ↙	14 20 ↙	14 20 ↙	14 20 ↙	13 20 ↙	13 18 ↙	13 18 ↙	12 17 ↙	10 17 ↙	10 16 ↙	10 16 ↙	10 17 ↙	10 17 ↙	10 17 ↙	12 17 ↙	13 17 ↙	13 18 ↙	13 18 ↙	13 20 ↙	13 20 ↙	14 20 ↙	14 21 ↙
Houston Pilots F - 63/64	15 20 ↙	15 20 ↙	15 20 ↙	15 20 ↙	15 20 ↙	14 20 ↙	14 20 ↙	13 20 ↙	13 18 ↙	12 17 ↙	10 17 ↙	10 16 ↙	10 16 ↙	10 17 ↙	10 17 ↙	12 17 ↙	13 18 ↙	13 18 ↙	13 18 ↙	13 20 ↙	13 20 ↙	14 20 ↙	14 20 ↙	14 21 ↙
Houston Pilots E - 51/52	15 20 ↙	15 20 ↙	15 21 ↙	15 20 ↙	15 20 ↙	15 20 ↙	14 20 ↙	14 20 ↙	13 20 ↙	13 18 ↙	12 18 ↙	10 18 ↙	10 17 ↙	10 18 ↙	10 18 ↙	12 18 ↙	13 20 ↙	13 20 ↙	13 18 ↙	13 20 ↙	14 20 ↙	14 21 ↙	14 21 ↙	14 21 ↙
Houston Pilots D - 37/38	15 21 ↙	15 21 ↙	15 21 ↙	15 21 ↙	15 20 ↙	15 20 ↙	15 20 ↙	14 21 ↙	14 21 ↙	13 20 ↙	13 20 ↙	12 18 ↙	12 18 ↙	12 20 ↙	12 20 ↙	13 20 ↙	13 20 ↙	13 20 ↙	13 20 ↙	14 20 ↙	14 21 ↙	14 21 ↙	14 21 ↙	14 21 ↙
Houston Pilots C - 25/26	15 22 ↙	15 22 ↙	15 22 ↙	15 21 ↙	15 21 ↙	15 21 ↙	15 21 ↙	14 21 ↙	14 21 ↙	13 21 ↙	13 20 ↙	12 20 ↙	13 20 ↙	13 20 ↙	13 20 ↙	13 20 ↙	13 21 ↙	13 20 ↙	13 20 ↙	14 21 ↙	14 21 ↙	14 22 ↙	14 22 ↙	14 22 ↙
Houston Pilots B - 11/12	15 22 ↙	15 22 ↙	14 22 ↙	15 21 ↙	14 21 ↙	14 21 ↙	14 21 ↙	14 21 ↙	14 21 ↙	13 21 ↙	13 20 ↙	13 20 ↙	13 20 ↙	13 20 ↙	13 20 ↙	13 20 ↙	13 21 ↙	13 21 ↙	13 20 ↙	13 21 ↙	13 21 ↙	13 22 ↙	13 22 ↙	13 22 ↙
Houston Pilots A - 1 & 2 Bravo	17 25 ↙	17 24 ↙	17 24 ↙	17 24 ↙	17 23 ↙	16 23 ↙	16 23 ↙	16 23 ↙	16 22 ↙	15 22 ↙	15 22 ↙	15 21 ↙	15 22 ↙	15 22 ↙	15 22 ↙	15 22 ↙	15 22 ↙	15 23 ↙	16 23 ↙	16 23 ↙	16 24 ↙	16 24 ↙	16 24 ↙	16 24 ↙

NOTE: This is automated data that may/may not agree with the official BAM thinking that's found on the daily slides. This data should be used as a guide only.

Houston Pilots: FRI. 2/14/2025



Forecast Discussion

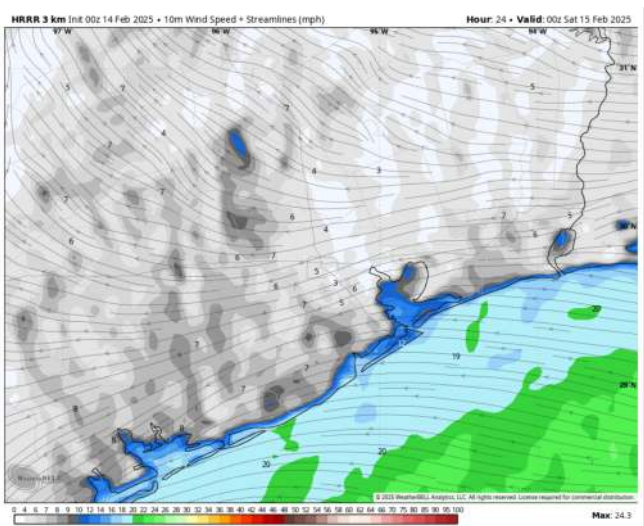
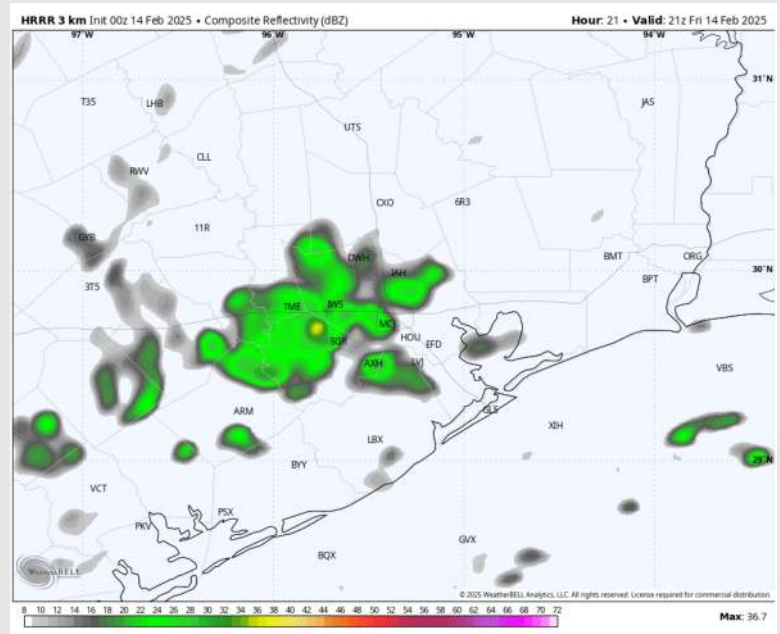
Precip: Favoring scattered showers and a few storms (30%) to be possible from 10AM – 5PM.

Wind: Winds will be out of the ENE, shifting slightly to be out of the ESE by 8PM. **N of Morgan's Point:** Winds will be at 3 – 8 kts for the entire day. **S of Morgan's Point:** Winds will be at 10 – 15 kts for all of today. **Gusts may reach 20 – 25 kts for Station 51/52, Station 11/12, and the Boarding Station.**

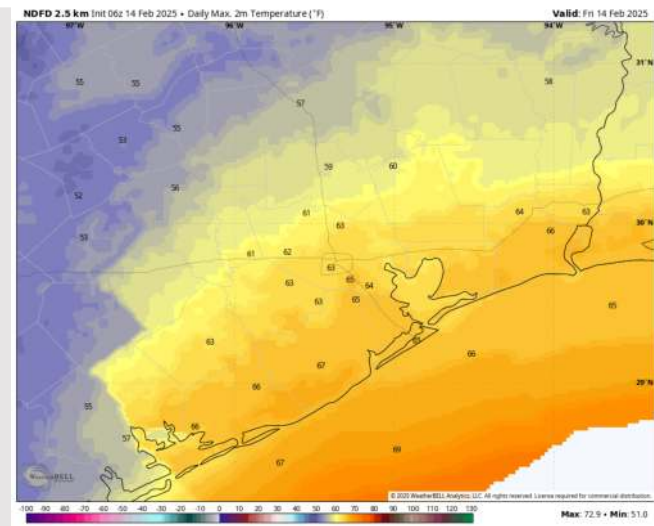
High Temps: **N of Morgan's Point:** Mid 60s F. **S of Morgan's Point:** Mid to upper 60s F.

Visibility: Watching for the potential for a low-end risk of sea fog to develop post ~9PM. See Visibility slide for more.

Precip Image: 3 PM CT



Wind Speed
6 PM CT



High Temps
Today

Houston Pilots: SAT. 2/15/2025



Forecast Discussion

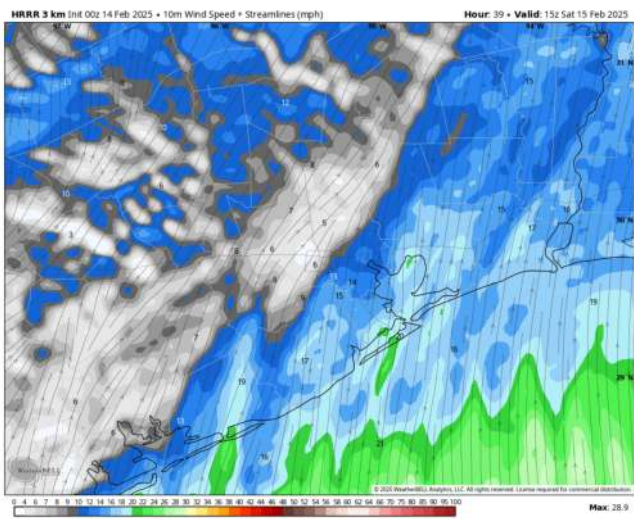
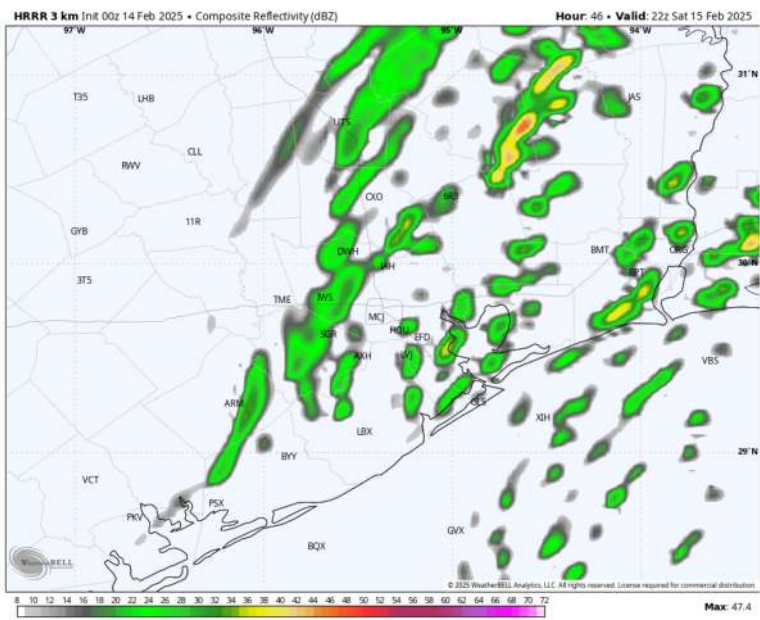
Precip: Isolated (20%) showers / drizzle will be possible from 4AM to 6PM. Post 6PM, a line of showers/storms is expected to pass through from 6PM to 9PM. A few strong to possibly severe storms will be possible within this line. Greatest risk will be wind gusts of 40-50 kts.

Wind: Winds will be out of the S/SW through 10PM. After then, winds will gradually work to be out of the W/NW. **N of Morgan's Point:** Winds will be at 10 - 15 kts for all of Saturday. **S of Morgan's Point:** Winds will be at 13 - 16 kts for all of Saturday. **Non-thunderstorm wind gusts of 23 - 28 kts will be possible for all Stations from 3AM to 8PM.**

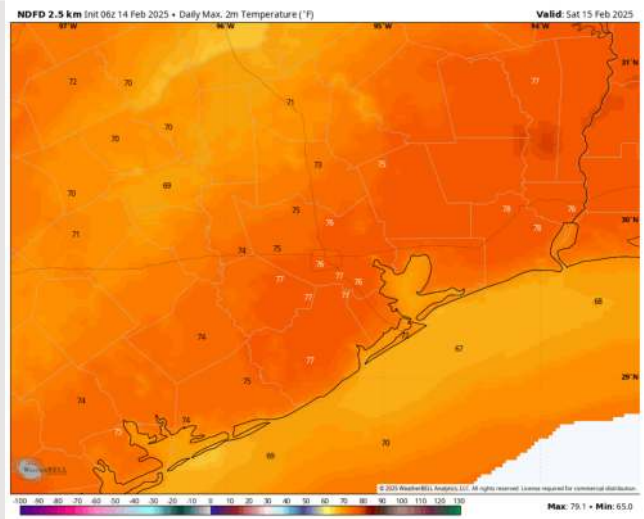
High Temps: **N of Morgan's Point:** Upper 70s F. **S of Morgan's Point:** Lower 70s F.

Visibility: Watching for a low-end risk for patchy sea fog for all stations through 6AM!

Precip Image: 4 PM CT



Wind Speed:
9 AM CT



High Temps
Saturday

Houston Pilots: SUN. 2/16/2025



Forecast Discussion

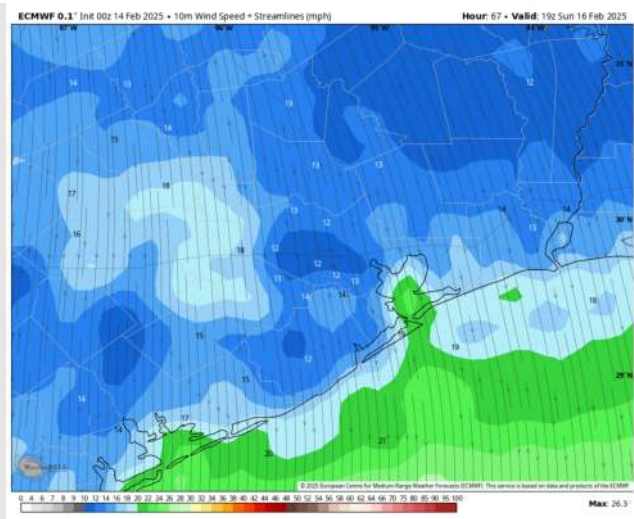
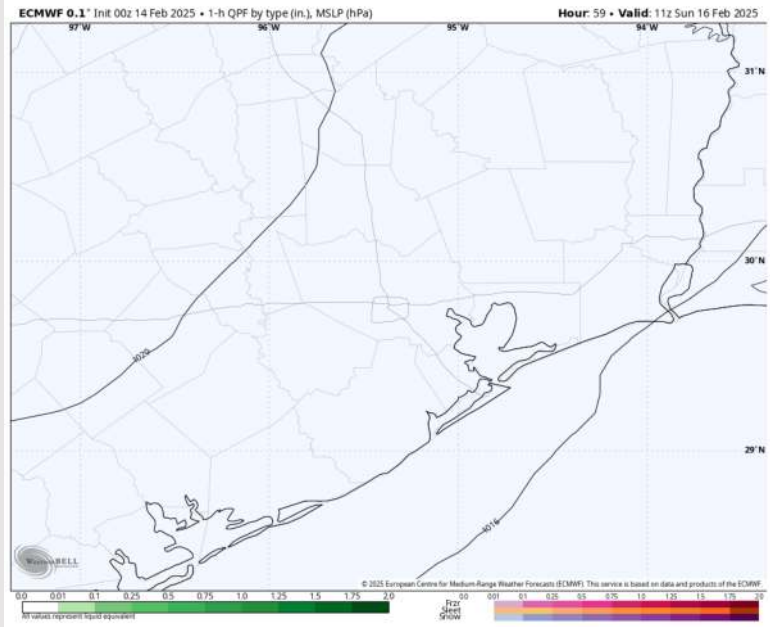
Precip: Favoring dry conditions for Sunday.

Wind: Winds will be out of the N/NNE for the all of Sunday. **N of Morgan's Point:** Winds will be at 5 - 9 kts for Sunday. **S of Morgan's Point:** Winds will be at 10 - 15 kts for all of Sunday. **Wind gusts of 20 - 25 kts will be in play for the Boarding Station for the entire day.**

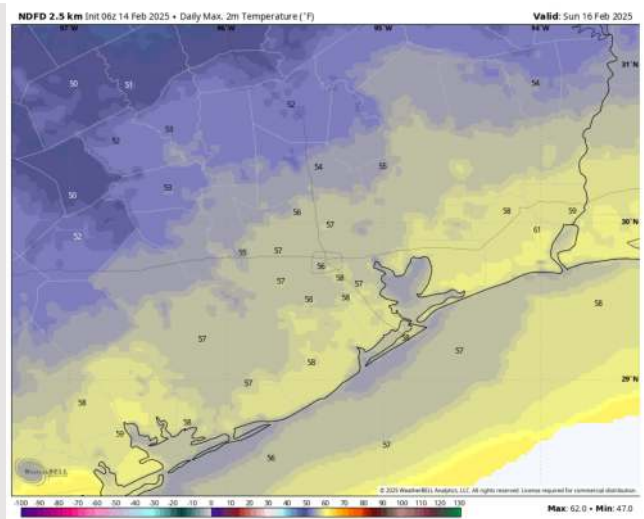
High Temps: **N of Morgan's Point:** Upper 50s F. **S of Morgan's Point:** Upper 50s F.

Visibility: No fog concerns for Sunday.

Precip Image: 5 AM CT



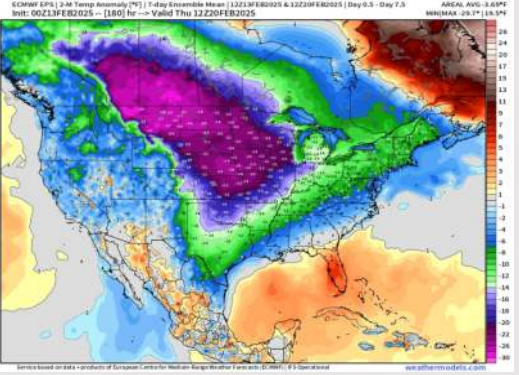
**Wind Speed:
1 PM CT**



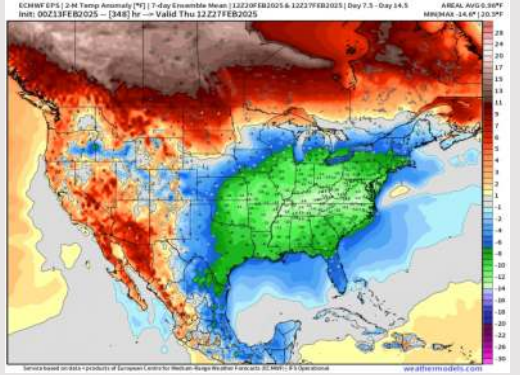
**High Temps
Sunday**

Houston Pilots: 2/14/25

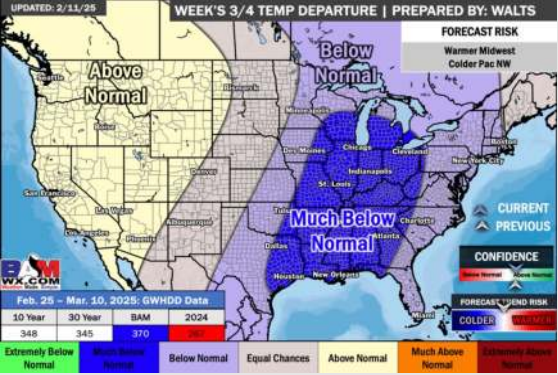
Next 7 Day Temperature Departure



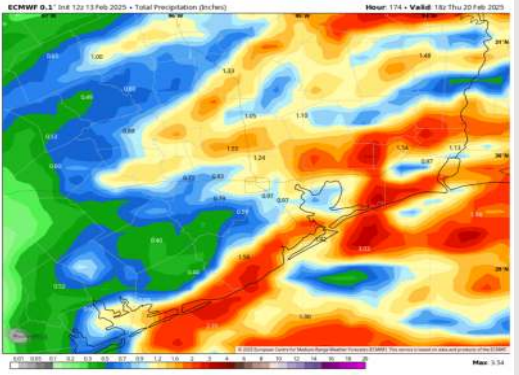
8-14 Day Temperature Departure



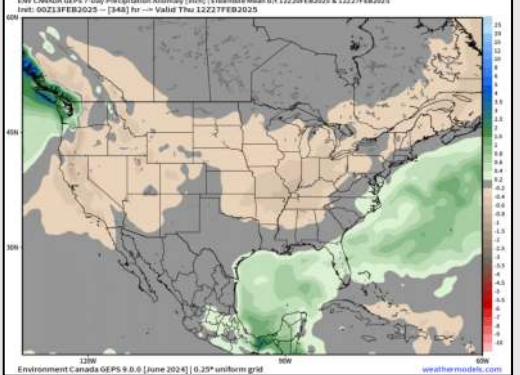
15-30 Day Temperature Departure



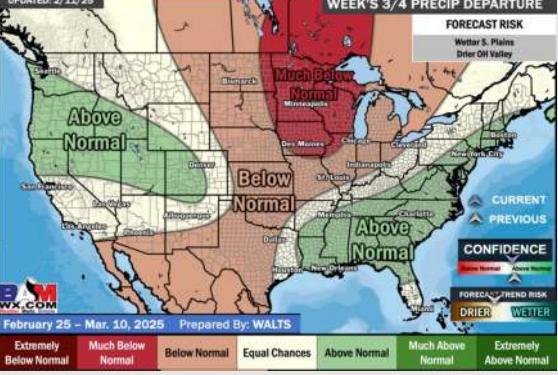
Next 7 Day Total Precipitation



8-14 Day % of Average Precip.



15-30 Day % of Average Precip.



- Temps are expected to be below normal for the week ahead. Scattered rain chances are favored through the week.
- Well below normal temps and slightly above normal rainfall are expected for week 2.
- Much below normal temperatures and near normal precipitation chances are expected for the weeks ¾ timeframe.