

Houston Pilots Forecast Package



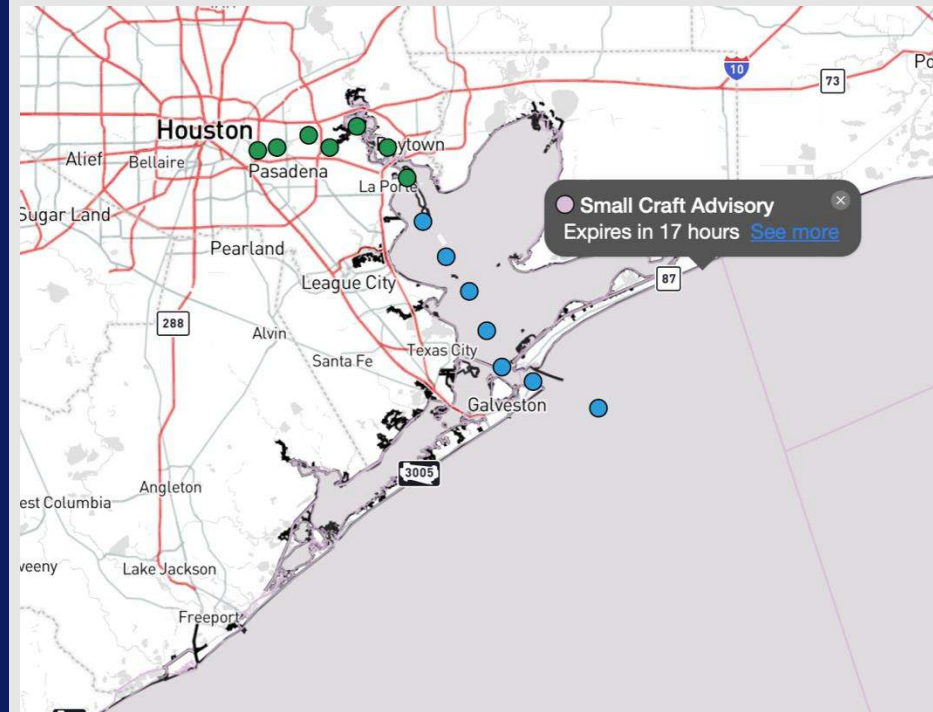
Updated: 1:15 PM CT

Thursday, February 13, 2025

Forecaster: Hope Kleitsch

Weather Headlines

- Rough waters in the Bay and at the Boarding Station are favored across the next 72 hours, however, we are NOT favoring waves to near 6ft.
- Watching for a low-end sea-fog risk late FRI into early SAT. Confidence overall is low on this threat.
- Watching for the potential of strong storms on Saturday.



Current Radar: 1:15 PM CT

As always, please do not hesitate to reach out to us with any forecast questions at **(317)-560-8122**. Press **1** for forecast questions.

You can also access real-time forecast updates and 24/7 meteorological chat assistance on your [Clarity](#) app. Click [here](#) for login assistance.



Houston Pilots Extended Range Visibility Report



Sunday 2/16/25

No fog concerns for Sunday.

Forecast Confidence



Tuesday 2/18/25

No fog concerns for Tuesday.

Forecast Confidence



Monday 2/17/25

No fog concerns for Monday.

Forecast Confidence



Chance for Fog

Sunday AM	Unlikely
Sunday PM	Unlikely
Monday AM	Unlikely
Monday PM	Unlikely
Tuesday AM	Unlikely
Tuesday PM	Unlikely

Houston Pilots Visibility Chart (miles)



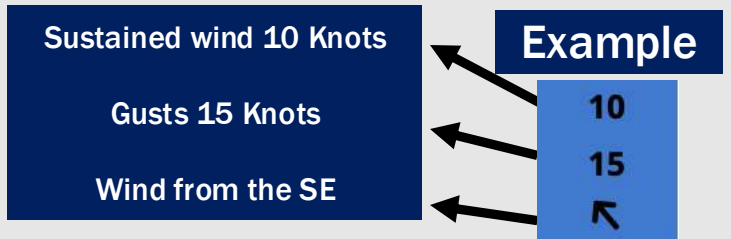
Forecast Confidence



Visibility	Thu 2 pm	Thu 3 pm	Thu 4 pm	Thu 5 pm	Thu 6 pm	Thu 7 pm	Thu 8 pm	Thu 9 pm	Thu 10 pm	Thu 11 pm	Fri 12 am	Fri 1 am	Fri 2 am	Fri 3 am	Fri 4 am	Fri 5 am	Fri 6 am	Fri 7 am	Fri 8 am	Fri 9 am	Fri 10 am	Fri 11 am	Fri 12 pm	Fri 1 pm
Houston Pilots N - 610 Bridge	10	10	10	10	10	10	10	10	10	10	10	10	10	10	10	10	10	10	10	10	10	10	10	10
Houston Pilots M - Kinder 1	10	10	10	10	10	10	10	10	10	10	10	10	10	10	10	10	10	10	10	10	10	10	10	10
Houston Pilots L - Greens Bayou	10	10	10	10	10	10	10	10	10	10	10	10	10	10	10	10	10	10	10	10	10	10	10	10
Houston Pilots K - Shell Crude	10	10	10	10	10	10	10	10	10	10	10	10	10	10	10	10	10	10	10	10	10	10	10	10
Houston Pilots J - Lynchburg Ferries	10	10	10	10	10	10	10	10	10	10	10	10	10	10	10	10	10	10	10	10	10	10	10	10
Houston Pilots I - Exxon 3	10	10	10	10	10	10	10	10	10	10	10	10	10	10	10	10	10	10	10	10	10	10	10	10
Houston Pilots H - Morgans Point	10	10	10	10	10	10	10	10	10	10	10	10	10	10	10	10	10	10	10	10	10	10	10	10
Houston Pilots G - 75/76	10	10	10	10	10	10	10	10	10	10	10	10	10	10	10	10	10	10	10	10	10	10	10	6
Houston Pilots F - 63/64	10	10	10	10	10	10	10	10	10	10	10	10	10	10	10	10	10	10	10	10	10	10	10	6
Houston Pilots E - 51/52	10	10	10	10	10	10	10	10	10	10	10	10	10	10	10	10	10	10	10	10	10	10	10	8
Houston Pilots D - 37/38	10	10	10	10	10	10	10	10	10	10	10	10	10	10	10	10	10	10	10	10	10	10	10	8
Houston Pilots C - 25/26	10	10	10	10	10	10	10	10	10	10	10	10	10	10	10	10	10	10	10	10	10	10	10	9
Houston Pilots B - 11/12	10	10	10	10	10	10	10	10	10	10	10	10	10	10	10	10	10	10	10	10	10	10	10	9
Houston Pilots A - 1 & 2 Bravo	10	10	10	10	10	10	10	10	10	10	10	10	10	10	10	10	10	10	10	10	10	10	9	9

NOTE: This is automated data that may/may not agree with the official BAM thinking that's found on the daily slides or special visibility report slides. This data should be used as a guide only

Houston Pilots Wind Chart



Wind	Thu 2 pm	Thu 3 pm	Thu 4 pm	Thu 5 pm	Thu 6 pm	Thu 7 pm	Thu 8 pm	Thu 9 pm	Thu 10 pm	Thu 11 pm	Fri 12 am	Fri 1 am	Fri 2 am	Fri 3 am	Fri 4 am	Fri 5 am	Fri 6 am	Fri 7 am	Fri 8 am	Fri 9 am	Fri 10 am	Fri 11 am	Fri 12 pm	Fri 1 pm
Houston Pilots N - 610 Bridge	13 25 ↓	13 24 ↓	12 24 ↓	12 23 ↓	10 21 ↓	10 20 ↓	9 18 ↓	8 17 ↓	8 16 ↓	8 16 ↓	8 16 ↓	8 15 ↓	8 15 ↓	8 15 ↓	8 15 ↓	8 16 ↓	8 16 ↓	8 16 ↓	8 16 ↓	8 16 ↓	8 16 ↓	8 15 ↓	8 16 ↓	8 15 ↓
Houston Pilots M - Kinder 1	13 25 ↓	13 24 ↓	13 24 ↓	12 23 ↓	10 21 ↓	10 20 ↓	9 18 ↓	8 17 ↓	8 16 ↓	8 16 ↓	8 16 ↓	8 15 ↓	8 15 ↓	8 15 ↓	8 15 ↓	8 16 ↓	8 16 ↓	8 16 ↓	8 16 ↓	8 16 ↓	8 16 ↓	8 16 ↓	8 16 ↓	8 16 ↓
Houston Pilots L - Greens Bayou	13 25 ↓	13 24 ↓	13 24 ↓	12 23 ↓	10 21 ↓	10 20 ↓	9 18 ↓	8 17 ↓	8 16 ↓	8 16 ↓	8 16 ↓	8 15 ↓	8 15 ↓	8 15 ↓	8 15 ↓	8 16 ↓	8 16 ↓	8 16 ↓	8 16 ↓	8 16 ↓	8 16 ↓	8 16 ↓	8 16 ↓	8 16 ↓
Houston Pilots K - Shell Crude	13 25 ↓	13 24 ↓	13 24 ↓	12 23 ↓	10 21 ↓	10 20 ↓	9 18 ↓	8 17 ↓	8 17 ↓	8 17 ↓	8 16 ↓	8 16 ↓	8 16 ↓	8 16 ↓	8 16 ↓	8 16 ↓	8 16 ↓	8 16 ↓	8 16 ↓	8 16 ↓	8 16 ↓	8 16 ↓	8 16 ↓	8 15 ↓
Houston Pilots J - Lynchburg Ferries	13 25 ↓	13 24 ↓	13 24 ↓	13 23 ↓	10 21 ↓	10 20 ↓	9 18 ↓	8 17 ↓	8 16 ↓	8 16 ↓	8 16 ↓	7 15 ↓	7 15 ↓	7 15 ↓	8 15 ↓	8 15 ↓	8 16 ↓	8 16 ↓	8 16 ↓	8 16 ↓	8 16 ↓	8 15 ↓	8 15 ↓	8 15 ↓
Houston Pilots I - Exxon 3	15 25 ↓	15 24 ↓	15 24 ↓	15 23 ↓	14 22 ↓	13 21 ↓	13 20 ↓	13 20 ↓	13 18 ↓	13 18 ↓	12 17 ↓	12 17 ↓	12 17 ↓	12 17 ↓	12 17 ↓	12 17 ↓	12 17 ↓	12 17 ↓	12 17 ↓	12 17 ↓	12 17 ↓	10 16 ↓	10 16 ↓	10 16 ↓
Houston Pilots H - Morgans Point	15 25 ↓	15 24 ↓	15 24 ↓	15 23 ↓	15 22 ↓	13 21 ↓	13 20 ↓	13 20 ↓	13 20 ↓	13 20 ↓	13 18 ↓	12 18 ↓	13 18 ↓	13 18 ↓	13 17 ↓	13 18 ↓	13 18 ↓	13 18 ↓	13 18 ↓	13 18 ↓	12 18 ↓	12 17 ↓	10 17 ↓	10 17 ↓
Houston Pilots G - 75/76	16 26 ↓	16 25 ↓	16 25 ↓	16 25 ↓	16 24 ↓	15 23 ↓	15 23 ↓	15 22 ↓	15 22 ↓	15 22 ↓	15 21 ↓	15 21 ↓	15 21 ↓	15 22 ↓	15 22 ↓	15 22 ↓	15 21 ↓	15 22 ↓	15 22 ↓	15 22 ↓	15 21 ↓	14 21 ↓	13 20 ↓	12 20 ↓
Houston Pilots F - 63/64	17 26 ↓	16 26 ↓	16 25 ↓	16 25 ↓	17 24 ↓	16 23 ↓	16 23 ↓	16 22 ↓	16 23 ↓	16 22 ↓	16 22 ↓	15 21 ↓	16 22 ↓	16 22 ↓	15 22 ↓	16 22 ↓	16 22 ↓	16 22 ↓	15 22 ↓	15 22 ↓	15 21 ↓	14 21 ↓	13 20 ↓	13 20 ↓
Houston Pilots E - 51/52	17 26 ↓	17 26 ↓	16 25 ↓	17 25 ↓	17 25 ↓	17 24 ↓	17 24 ↓	17 23 ↓	17 24 ↓	17 23 ↓	16 23 ↓	16 22 ↓	16 22 ↓	16 22 ↓	16 23 ↓	16 22 ↓	16 22 ↓	16 22 ↓	15 22 ↓	15 22 ↓	15 22 ↓	15 21 ↓	14 21 ↓	13 21 ↓
Houston Pilots D - 37/38	17 28 ↓	17 26 ↓	17 26 ↓	17 26 ↓	17 25 ↓	17 24 ↓	17 24 ↓	17 24 ↓	17 24 ↓	17 24 ↓	17 23 ↓	16 23 ↓	16 23 ↓	16 22 ↓	16 23 ↓	16 22 ↓	16 22 ↓	16 22 ↓	16 22 ↓	16 22 ↓	15 22 ↓	15 22 ↓	15 22 ↓	14 22 ↓
Houston Pilots C - 25/26	18 28 ↓	17 26 ↓	17 26 ↓	17 26 ↓	17 26 ↓	17 24 ↓	17 24 ↓	17 25 ↓	17 24 ↓	17 25 ↓	16 24 ↓	16 24 ↓	16 24 ↓	16 23 ↓	16 24 ↓	16 23 ↓	16 23 ↓	16 22 ↓	16 23 ↓	15 22 ↓	15 22 ↓	15 22 ↓	15 22 ↓	15 22 ↓
Houston Pilots B - 11/12	17 28 ↓	17 26 ↓	17 25 ↓	17 25 ↓	17 25 ↓	17 24 ↓	17 24 ↓	17 25 ↓	17 24 ↓	17 25 ↓	16 24 ↓	16 24 ↓	16 24 ↓	15 23 ↓	16 24 ↓	16 23 ↓	16 23 ↓	16 22 ↓	16 23 ↓	15 22 ↓	15 22 ↓	15 22 ↓	15 22 ↓	15 22 ↓
Houston Pilots A - 1 & 2 Bravo	20 30 ↓	20 29 ↓	20 28 ↓	20 28 ↓	20 28 ↓	20 28 ↓	20 28 ↓	20 29 ↓	20 29 ↓	20 29 ↓	20 29 ↓	20 28 ↓	20 28 ↓	20 28 ↓	20 26 ↓	18 25 ↓	18 25 ↓	18 25 ↓	17 25 ↓	17 25 ↓	17 25 ↓	17 25 ↓	17 25 ↓	17 24 ↓

NOTE: This is automated data that may/may not agree with the official BAM thinking that's found on the daily slides. This data should be used as a guide only.

Forecast Discussion

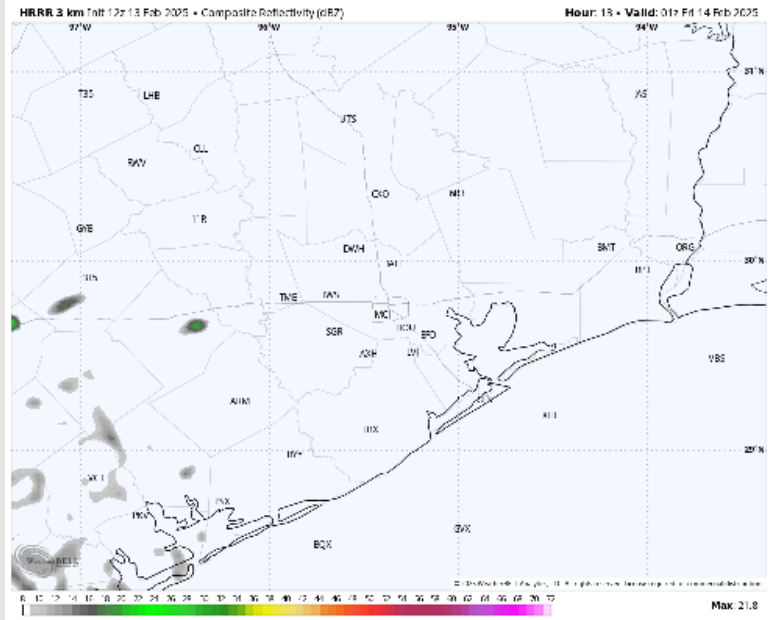
Precip: Favoring dry conditions for the remainder of the day.

Wind: Winds will be out of the NE for the rest of the day. **N of Morgan's Point:** Winds will be at 7 - 12 kts throughout the remainder of the day. **S of Morgan's Point:** Winds will be at 15 - 20 kts for the rest of the PM. **Wind gusts of 20 - 25 kts will be in play for all Stations.**

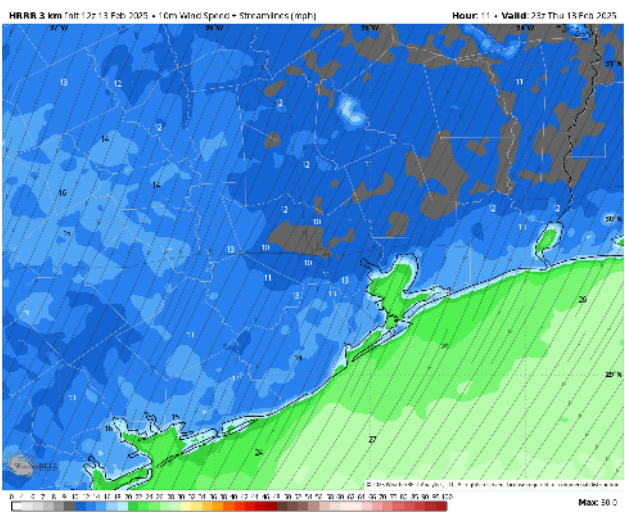
Low Temps: **N of Morgan's Point:** Mid 40s F. **S of Morgan's Point:** Upper 40s F.

Visibility: No fog concerns for the rest of today.

Precip Image: 7 PM CT

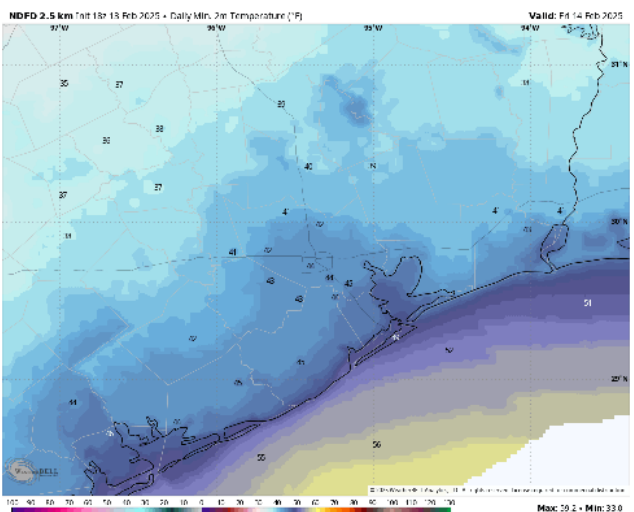


Wind Speed: 5 PM CT



Wind Speed:
5 PM CT

Low Temps FRI AM



Low Temps
FRI AM

Houston Pilots: FRI. 2/14/2025



Forecast Discussion

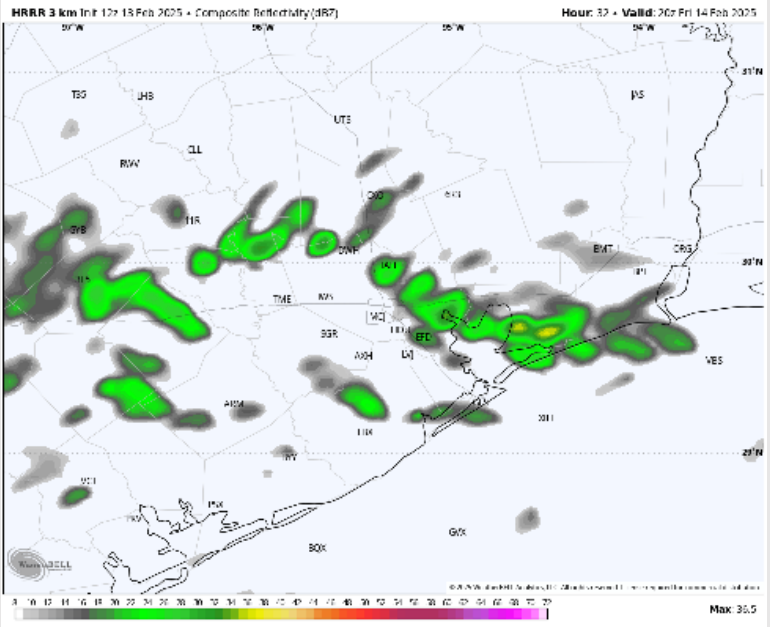
Precip: Favoring scattered showers and a few storms (50%) to be possible from 10AM – 8PM.

Wind: Winds will be out of the ENE, shifting slightly to be out of the SE by 8PM. **N of Morgan's Point:** Winds will be at 3 – 8 kts for the entire day. **S of Morgan's Point:** Winds will be at 10 – 15 kts for all of Friday. **Gusts may reach 20 – 25 kts for Station 51/52, Station 11/12, and the Boarding Station.**

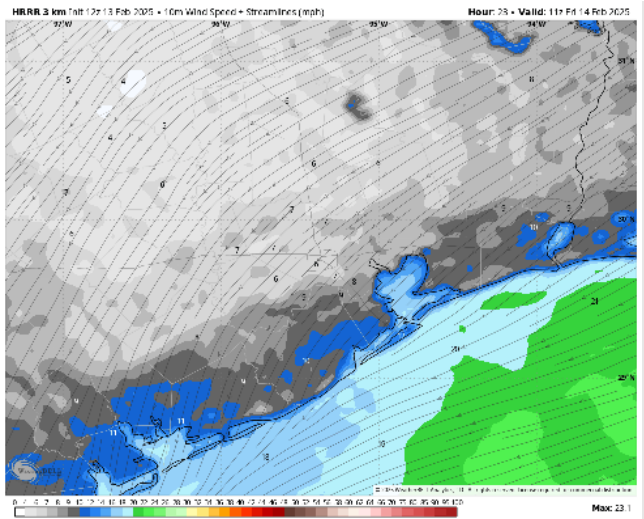
High Temps: **N of Morgan's Point:** Mid 60s F. **S of Morgan's Point:** Mid to upper 60s F.

Visibility: Watching for the potential for a low-end risk of sea fog to develop post ~10PM FRI.

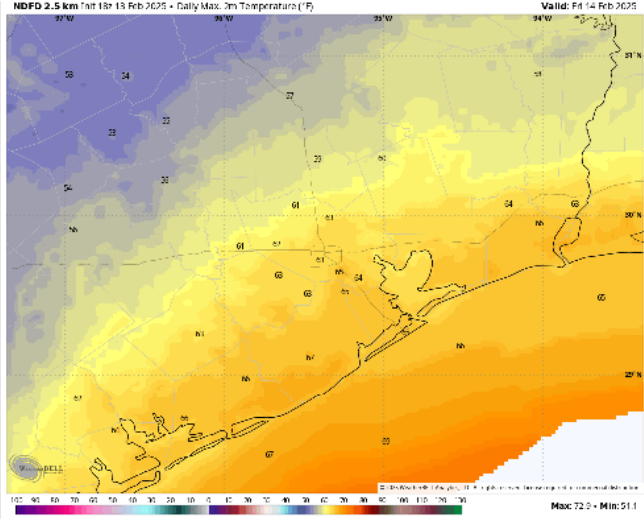
Precip Image: 2 PM CT



Wind Speed
5 AM CT



High Temps
Friday



Houston Pilots: SAT. 2/15/2025



Forecast Discussion

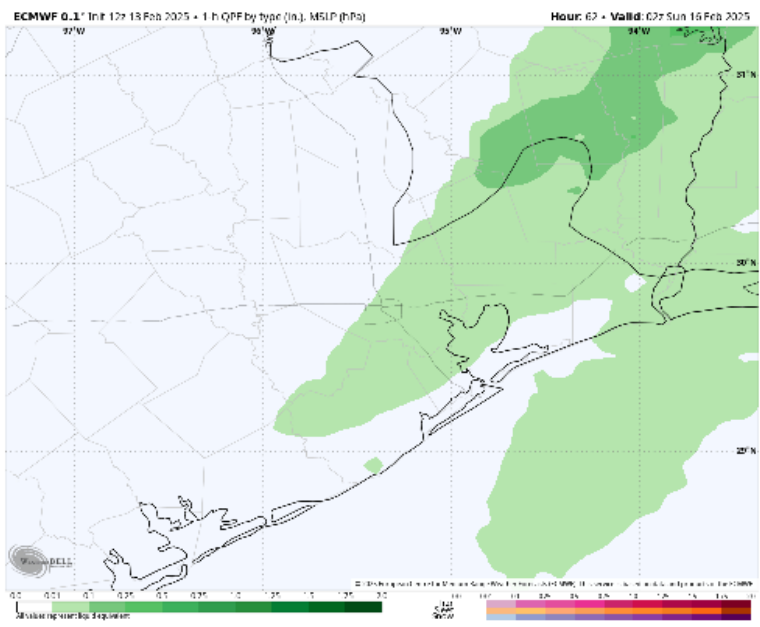
Precip: Isolated (20%) showers will be possible from 12AM to 6PM. Post 6PM, a line of showers/storms is expected to pass through from 6PM to 10PM. A few strong to possibly severe storms will be possible within this line. Greatest risk will be wind gusts of 40-50 kts.

Wind: Winds will be out of the S/SW through 10PM. After then, winds will gradually work to be out of the W/NW. **N of Morgan's Point:** Winds will be at 10 – 15 kts for all of Saturday. **S of Morgan's Point:** Winds will be at 13 – 16 kts for all of Saturday. **Non-thunderstorm wind gusts of 23 – 28 kts will be possible for all Stations from 3AM to 8PM.**

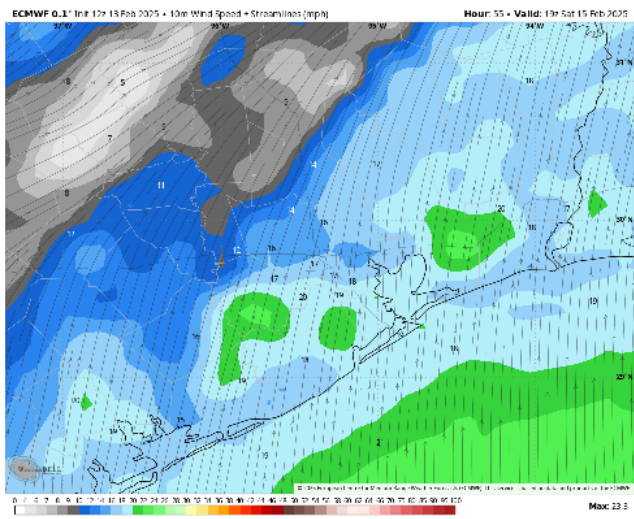
High Temps: **N of Morgan's Point:** Upper 70s F. **S of Morgan's Point:** Lower 70s F.

Visibility: Watching for a low-end risk for patchy sea fog for Stations S of Morgan's Point for the AM. Confidence is very low.

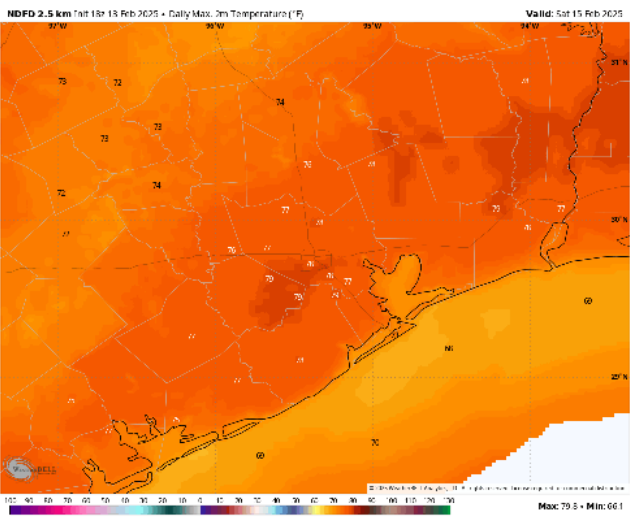
Precip Image: 8 PM CT



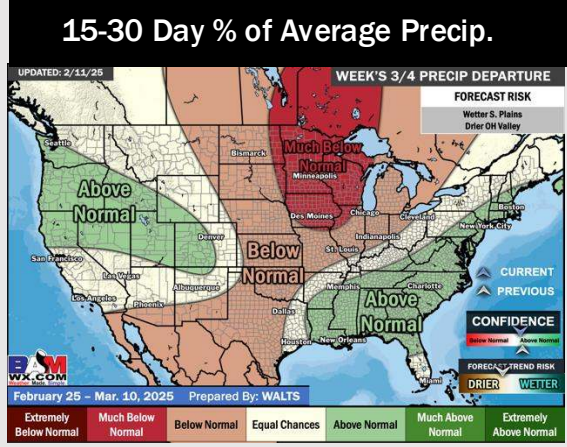
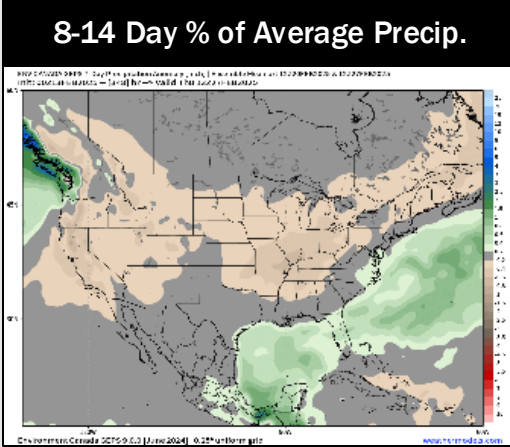

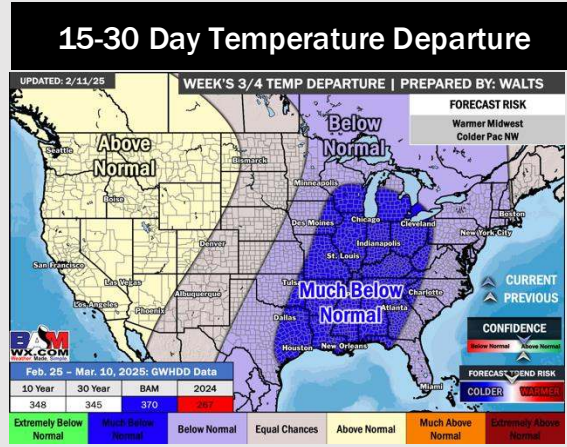
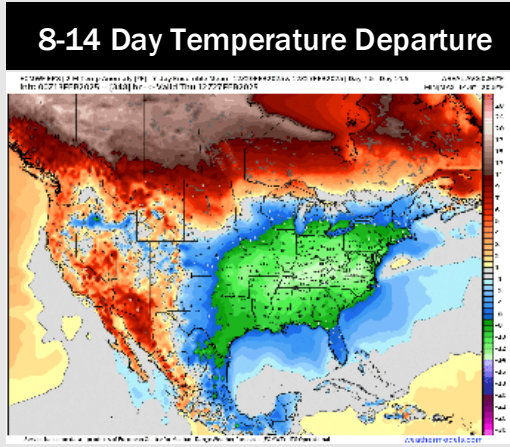
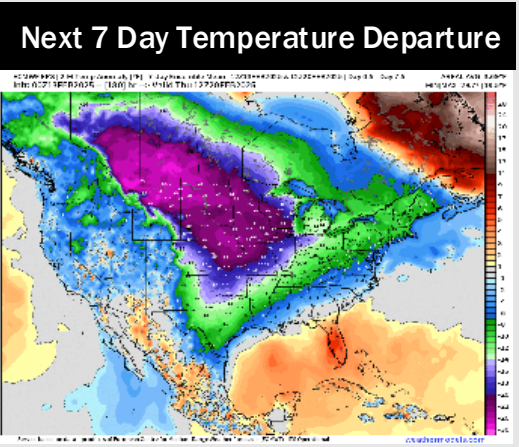
Wind Speed:
1 PM CT



High Temps
Saturday



Houston Pilots: 2/13/25



- Temps are expected to be below normal for the week ahead. Scattered rain chances are favored through the week.
- Well below normal temps and slightly above normal rainfall are expected for week 2.
- Much below normal temperatures and near normal precipitation chances are expected for the weeks 3/4 timeframe.