

Houston Pilots Forecast Package



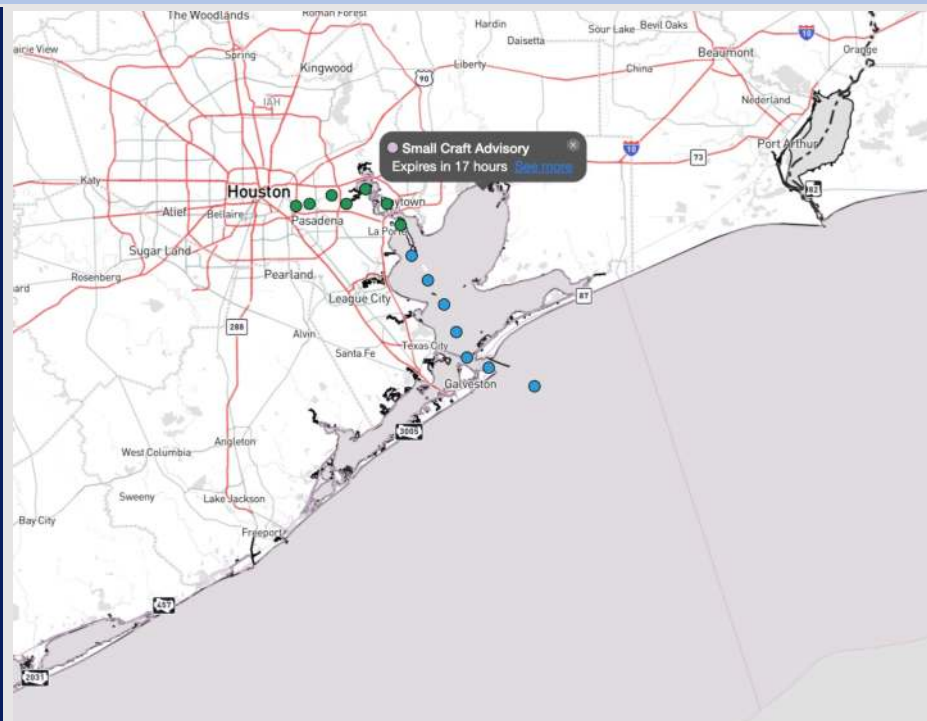
Updated: 1:40 AM CT

Thursday, February 13, 2025

Forecaster: John Kemper

Weather Headlines

- Beginning to monitor a low-end patchy fog risk for Saturday AM. Confidence is low.
- Gusty winds are in store over the next 48 hours with gusts of 20 – 25 kts possible.
- Watching for the potential of strong storms on Saturday.



Current Radar: 1:40 AM CT

As always, please do not hesitate to reach out to us with any forecast questions at **(317)-560-8122**. Press 1 for forecast questions.

You can also access real-time forecast updates and 24/7 meteorological chat assistance on your [Clarity](#) app. Click [here](#) for login assistance.



Houston Pilots Extended Range Visibility Report



Sunday 2/16/25

No fog concerns for Sunday.

Forecast Confidence



Tuesday 2/18/25

No fog concerns for Tuesday.

Forecast Confidence



Monday 2/17/25

No fog concerns for Monday.

Forecast Confidence



Chance for Fog

Sunday AM	Unlikely
Sunday PM	Unlikely
Monday AM	Unlikely
Monday PM	Unlikely
Tuesday AM	Unlikely
Tuesday PM	Unlikely

Houston Pilots Visibility Chart (miles)



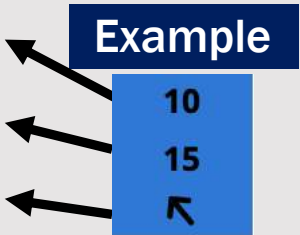
Visibility	Thu 3 am	Thu 4 am	Thu 5 am	Thu 6 am	Thu 7 am	Thu 8 am	Thu 9 am	Thu 10 am	Thu 11 am	Thu 12 pm	Thu 1 pm	Thu 2 pm	Thu 3 pm	Thu 4 pm	Thu 5 pm	Thu 6 pm	Thu 7 pm	Thu 8 pm	Thu 9 pm	Thu 10 pm	Thu 11 pm	Fri 12 am	Fri 1 am	Fri 2 am
Houston Pilots N - 610 Bridge	10	10	10	10	10	10	10	10	10	10	10	10	10	10	10	10	10	10	10	10	10	10	10	10
Houston Pilots M - Kinder 1	10	10	10	10	10	10	10	10	10	10	10	10	10	10	10	10	10	10	10	10	10	10	10	10
Houston Pilots L - Greens Bayou	10	10	10	10	10	10	10	10	10	10	10	10	10	10	10	10	10	10	10	10	10	10	10	10
Houston Pilots K - Shell Crude	10	10	10	10	10	10	10	10	10	10	10	10	10	10	10	10	10	10	10	10	10	10	10	10
Houston Pilots J - Lynchburg Ferries	10	10	10	10	10	10	10	10	10	10	10	10	10	10	10	10	10	10	10	10	10	10	10	10
Houston Pilots I - Exxon 3	10	10	10	10	10	10	10	10	10	10	10	10	10	10	10	10	10	10	10	10	10	10	10	10
Houston Pilots H - Morgans Point	10	10	10	10	10	10	10	10	10	10	10	10	10	10	10	10	10	10	10	10	10	10	10	10
Houston Pilots G - 75/76	10	10	10	10	10	10	10	10	10	10	10	10	10	10	10	10	10	10	10	10	10	10	10	10
Houston Pilots F - 63/64	10	10	10	10	10	10	10	10	10	10	10	10	10	10	10	10	10	10	10	10	10	10	10	10
Houston Pilots E - 51/52	10	10	10	10	10	10	10	10	10	10	10	10	10	10	10	10	10	10	10	10	10	10	10	10
Houston Pilots D - 37/38	10	10	10	10	10	10	10	10	10	10	10	10	10	10	10	10	10	10	10	10	10	10	10	10
Houston Pilots C - 25/26	10	10	10	10	10	10	10	10	10	10	10	10	10	10	10	10	10	10	10	10	10	10	10	10
Houston Pilots B - 11/12	10	10	10	10	10	10	10	10	10	10	10	10	10	10	10	10	10	10	10	10	10	10	10	10
Houston Pilots A - 1 & 2 Bravo	6.9	9	10	10	10	10	10	10	10	10	10	10	10	10	10	10	10	10	10	10	10	10	10	10

NOTE: This is automated data that may/may not agree with the official BAM thinking that's found on the daily slides or special visibility report slides. This data should be used as a guide only

Houston Pilots Wind Chart



Sustained wind 10 Knots
Gusts 15 Knots
Wind from the SE



Wind	Thu 3 am	Thu 4 am	Thu 5 am	Thu 6 am	Thu 7 am	Thu 8 am	Thu 9 am	Thu 10 am	Thu 11 am	Thu 12 pm	Thu 1 pm	Thu 2 pm	Thu 3 pm	Thu 4 pm	Thu 5 pm	Thu 6 pm	Thu 7 pm	Thu 8 pm	Thu 9 pm	Thu 10 pm	Thu 11 pm	Fri 12 am	Fri 1 am	Fri 2 am
Houston Pilots N - 610 Bridge	10	10	10	12	12	13	13	13	13	13	13	13	13	12	12	10	10	9	8	8	8	8	8	8
	21	20	21	22	22	24	24	25	26	26	25	24	24	24	22	21	18	17	17	16	16	15	15	15
	↓	↓	↓	↓	↓	↓	↓	↓	↓	↓	↓	↓	↓	↓	↓	↓	↓	↓	↓	↓	↓	↓	↓	↓
Houston Pilots M - Kinder 1	10	10	10	12	12	13	13	13	14	13	13	13	13	13	12	10	10	9	8	8	8	8	8	8
	21	20	21	22	22	24	25	25	26	26	25	24	24	24	22	21	18	18	17	16	16	16	15	15
	↓	↓	↓	↓	↓	↓	↓	↓	↓	↓	↓	↓	↓	↓	↓	↓	↓	↓	↓	↓	↓	↓	↓	↓
Houston Pilots L - Greens Bayou	10	10	10	12	12	13	13	13	14	14	13	13	13	13	12	10	9	9	8	8	8	8	8	8
	21	20	21	22	22	23	24	25	26	25	24	24	24	24	22	21	18	18	17	16	16	16	15	15
	↓	↓	↓	↓	↓	↓	↓	↓	↓	↓	↓	↓	↓	↓	↓	↓	↓	↓	↓	↓	↓	↓	↓	↓
Houston Pilots K - Shell Crude	10	10	10	12	12	13	13	13	14	14	13	13	13	13	12	10	10	9	8	8	8	8	8	8
	21	20	21	22	22	23	24	25	26	25	24	24	24	24	22	21	18	18	17	17	16	16	16	16
	↓	↓	↓	↓	↓	↓	↓	↓	↓	↓	↓	↓	↓	↓	↓	↓	↓	↓	↓	↓	↓	↓	↓	↓
Houston Pilots J - Lynchburg Ferries	10	10	10	10	10	13	13	13	14	14	13	13	13	13	13	10	9	9	8	8	8	8	7	7
	20	20	21	21	22	23	24	25	26	25	24	24	24	23	22	21	18	17	17	16	16	15	15	15
	↓	↓	↓	↓	↓	↓	↓	↓	↓	↓	↓	↓	↓	↓	↓	↓	↓	↓	↓	↓	↓	↓	↓	↓
Houston Pilots I - Exxon 3	15	15	15	16	16	16	17	16	16	15	15	15	15	15	15	14	13	13	13	13	13	12	12	12
	21	21	21	22	22	23	24	24	25	25	24	24	24	24	22	21	20	18	18	18	18	17	17	17
	↓	↓	↓	↓	↓	↓	↓	↓	↓	↓	↓	↓	↓	↓	↓	↓	↓	↓	↓	↓	↓	↓	↓	↓
Houston Pilots H - Morgans Point	15	15	15	15	15	16	16	16	16	15	15	15	15	15	15	14	13	13	13	13	13	13	13	13
	22	21	22	22	22	23	24	24	25	25	24	24	24	24	23	22	20	20	20	18	18	18	18	18
	↓	↓	↓	↓	↓	↓	↓	↓	↓	↓	↓	↓	↓	↓	↓	↓	↓	↓	↓	↓	↓	↓	↓	↓
Houston Pilots G - 75/76	17	17	17	18	18	18	20	18	18	17	15	15	15	15	16	16	15	15	15	15	15	15	15	15
	24	24	25	25	25	26	26	28	26	26	25	25	25	24	24	24	22	22	22	22	22	22	22	22
	↓	↓	↓	↓	↓	↓	↓	↓	↓	↓	↓	↓	↓	↓	↓	↓	↓	↓	↓	↓	↓	↓	↓	↓
Houston Pilots F - 63/64	17	17	18	18	18	20	20	18	17	17	16	16	16	15	16	16	15	15	15	16	16	16	16	16
	25	24	25	25	25	26	28	26	26	26	25	26	26	24	24	23	22	22	23	23	23	22	22	22
	↓	↓	↓	↓	↓	↓	↓	↓	↓	↓	↓	↓	↓	↓	↓	↓	↓	↓	↓	↓	↓	↓	↓	↓
Houston Pilots E - 51/52	18	17	18	20	20	20	20	20	18	17	17	17	16	16	16	17	16	16	16	16	17	16	16	16
	25	25	25	26	26	28	28	28	26	26	25	26	24	24	24	23	23	23	23	23	24	23	22	22
	↓	↓	↓	↓	↓	↓	↓	↓	↓	↓	↓	↓	↓	↓	↓	↓	↓	↓	↓	↓	↓	↓	↓	↓
Houston Pilots D - 37/38	18	18	20	20	20	20	20	20	18	18	17	17	17	16	17	17	17	17	17	17	17	17	17	17
	26	25	26	26	26	28	29	29	28	28	28	26	26	25	25	24	24	24	24	24	24	23	23	23
	↓	↓	↓	↓	↓	↓	↓	↓	↓	↓	↓	↓	↓	↓	↓	↓	↓	↓	↓	↓	↓	↓	↓	↓
Houston Pilots C - 25/26	18	18	20	20	20	20	20	20	20	20	18	17	17	17	17	17	17	17	17	17	17	17	17	17
	26	26	26	28	28	29	29	29	28	28	28	26	26	25	25	25	24	24	24	24	24	24	24	24
	↓	↓	↓	↓	↓	↓	↓	↓	↓	↓	↓	↓	↓	↓	↓	↓	↓	↓	↓	↓	↓	↓	↓	↓
Houston Pilots B - 11/12	17	17	17	17	18	18	20	18	18	18	17	17	17	16	16	16	16	16	16	16	17	16	16	16
	26	25	26	26	26	28	28	28	28	28	28	26	26	24	24	24	24	24	24	24	24	24	24	24
	↓	↓	↓	↓	↓	↓	↓	↓	↓	↓	↓	↓	↓	↓	↓	↓	↓	↓	↓	↓	↓	↓	↓	↓
Houston Pilots A - 1 & 2 Bravo	20	20	20	20	20	21	21	21	21	20	20	20	20	18	18	18	20	20	20	20	20	20	20	20
	28	28	29	29	29	29	29	29	29	29	29	29	29	28	28	28	26	28	28	28	29	29	28	28
	↓	↓	↓	↓	↓	↓	↓	↓	↓	↓	↓	↓	↓	↓	↓	↓	↓	↓	↓	↓	↓	↓	↓	↓

NOTE: This is automated data that may/may not agree with the official BAM thinking that's found on the daily slides.
This data should be used as a guide only.

Houston Pilots: THU. 2/13/2025

Forecast Discussion

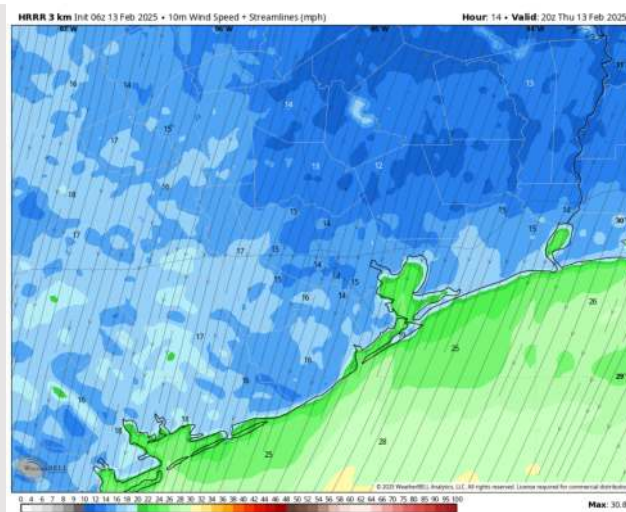
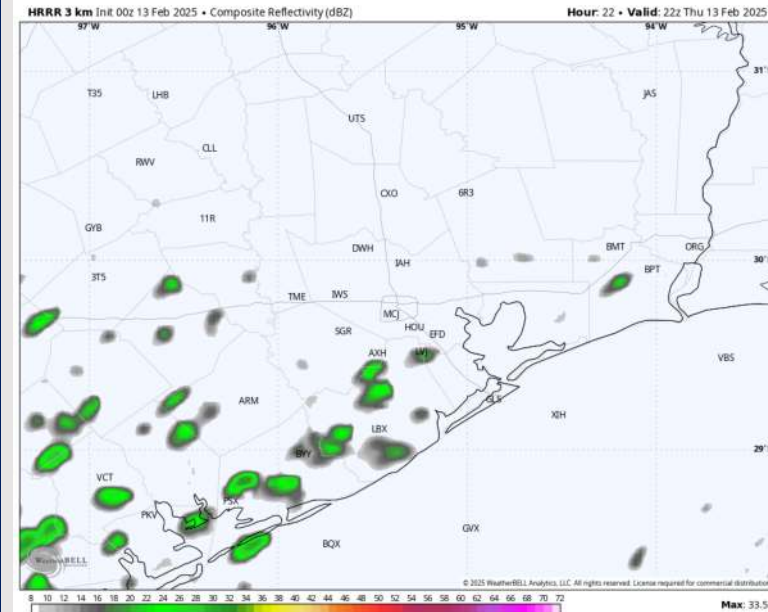
Precip: Favoring isolated chances of a few light showers (20%) between 4PM – 8PM. Otherwise, favoring dry conditions for today.

Wind: Winds will be out of the N/NE throughout the day. **N of Morgan's Point:** Winds will be at 7 - 12 kts throughout the day. **S of Morgan's Point:** Winds will be at 15 – 20 kts for today. **Wind gusts of 20 – 25 kts will be in play for all Stations with a few gusts near 30 kts possible S. of 11/12 from 10AM to 4PM.**

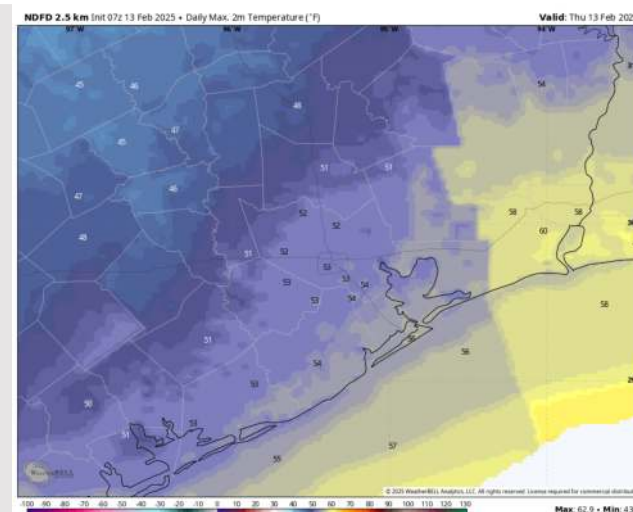
High Temps: **N of Morgan's Point:** Mid to High 50s F. **S of Morgan's Point:** High 50s F to near 60 F.

Visibility: No fog concerns for today.

Precip Image: 4 PM CT



Wind Speed:
2 PM CT



High Temps
Today

Houston Pilots: FRI. 2/14/2025

Forecast Discussion

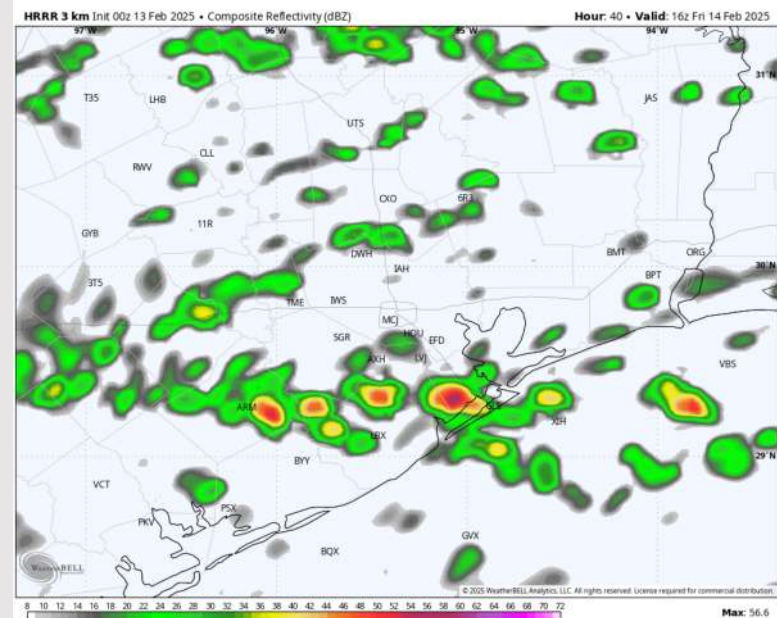
Precip: Favoring scattered showers and a few storms (50%) to be possible from 8AM – 8PM.

Wind: Winds will be out of the ENE, shifting slightly to be out of the SE by 8PM. **N of Morgan's Point:** Winds will be at 5 – 10 kts for the entire day. **S of Morgan's Point:** Winds will be at 12 – 17 kts for all of Friday, with a few gusts of up to 25 kts for stations S of Morgan's Point throughout the day.

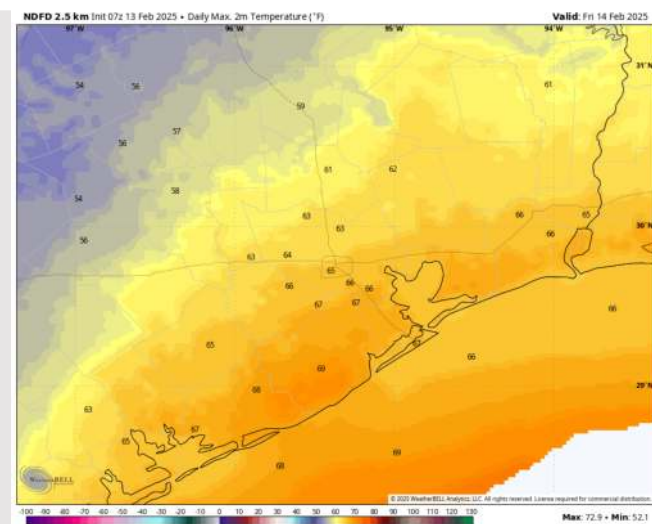
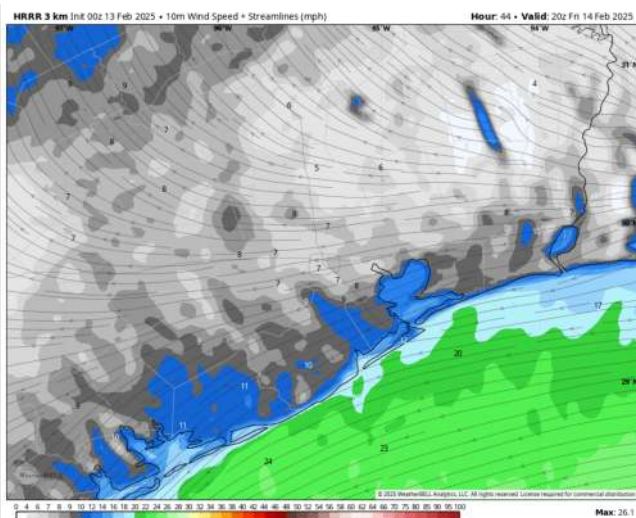
High Temps: **N of Morgan's Point:** Mid to upper 60s F. **S of Morgan's Point:** Mid to upper 60s F.

Visibility: No fog concerns for Friday at this time.

Precip Image: 11 AM CT



Wind Speed
2 PM CT



High Temps
Friday

Houston Pilots: SAT. 2/15/2025

Forecast Discussion

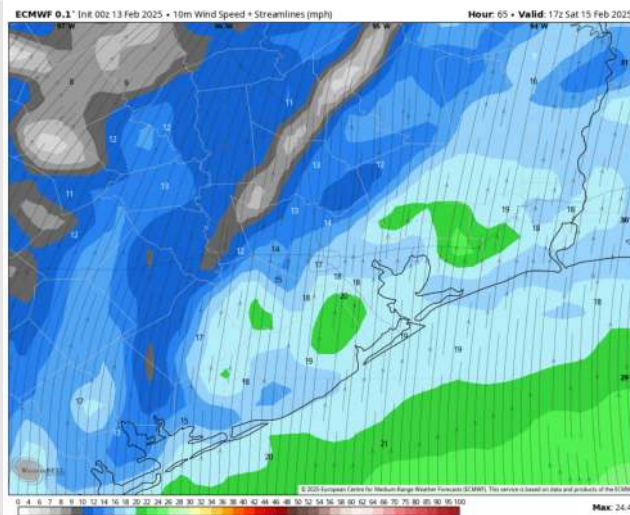
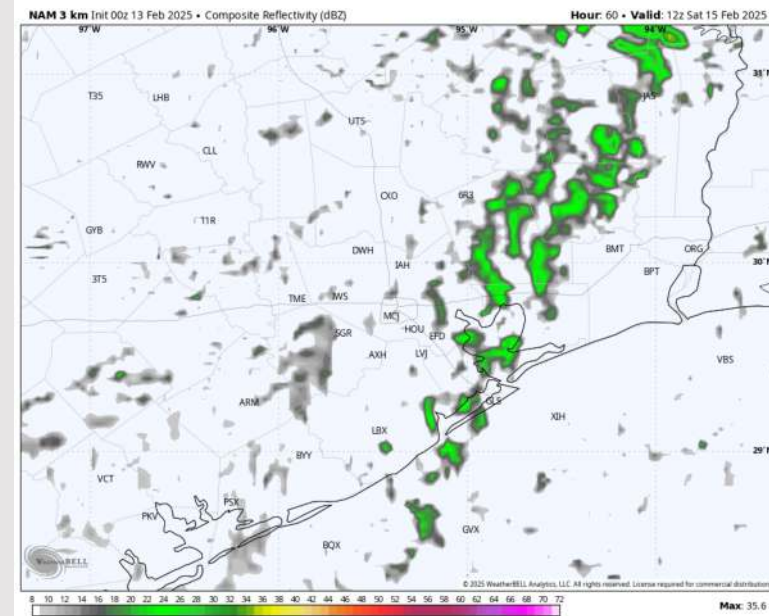
Precip: A few pockets of scattered drizzle (20%) will be possible from 4AM – 9AM Saturday. Dry conditions will follow through 8PM. Beyond 8PM, we will need to watch for scattered, strong storm risks (40%). A few gusts of up to 35kts will be possible.

Wind: Winds will briefly be out of the SE from 2AM – 7AM before shifting to out of the S/SW for the remainder Saturday. **N of Morgan's Point:** Winds will be at 10 – 14 kts for all of Saturday. **S of Morgan's Point:** Winds will be at 13 – 16 kts for all of Saturday.

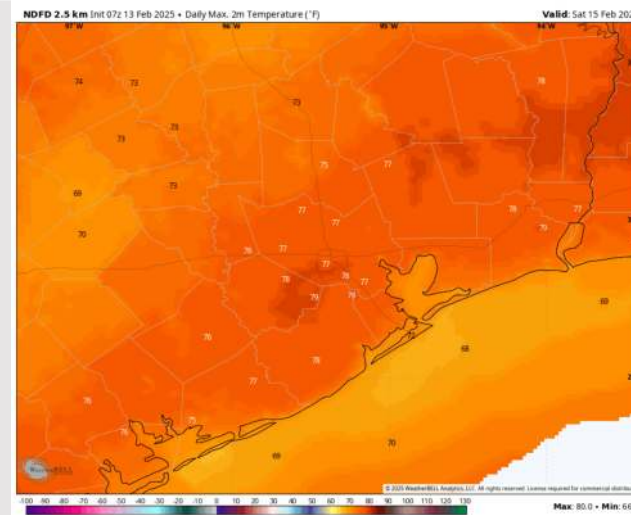
High Temps: **N of Morgan's Point:** Mid 70s F. **S of Morgan's Point:** Near 70 F.

Visibility: Watching for a low-end risk for patchy sea fog for Stations **S of Morgan's Point** for the AM. Confidence is very low.

Precip Image: 6 AM CT




Wind Speed:
11 AM CT



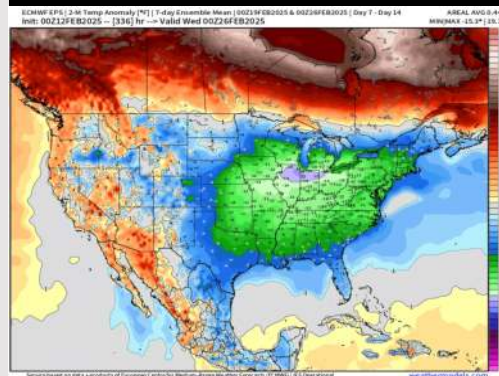
High Temps
Saturday

Houston Pilots: 2/13/25

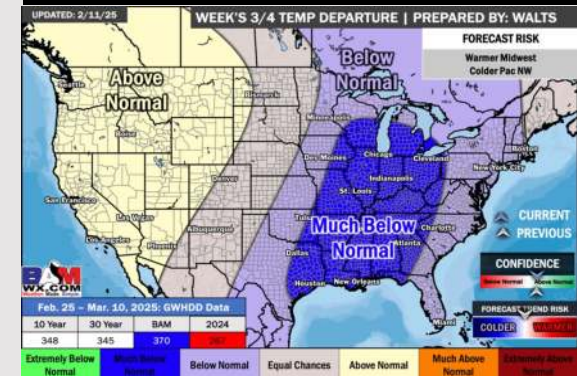
Next 7 Day Temperature Departure



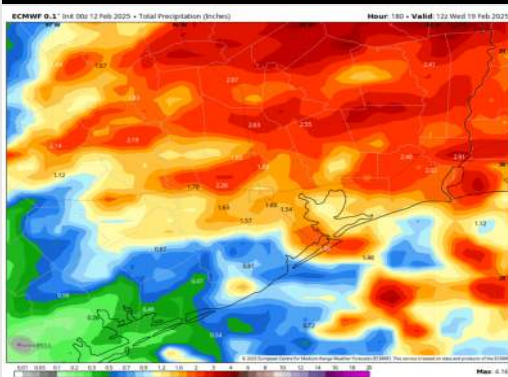
8-14 Day Temperature Departure



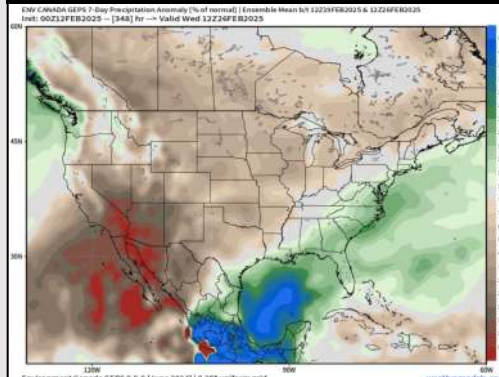
15-30 Day Temperature Departure



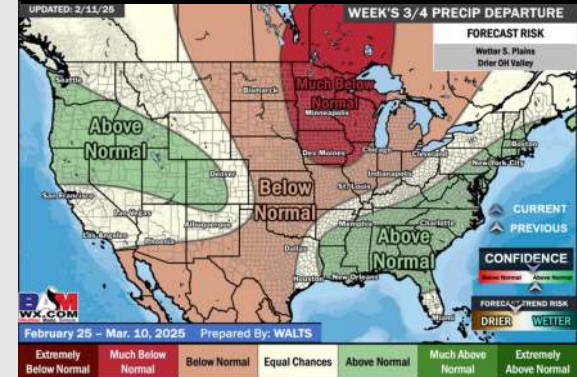
Next 7 Day Total Precipitation



8-14 Day % of Average Precip.



15-30 Day % of Average Precip.



- Temps are expected to be slightly below normal for the week ahead. Scattered rain chances are favored through the week.
- Well below normal temps and near normal rainfall are expected for week 2.
- Much below normal temperatures and near normal precipitation chances are expected for the weeks ³/₄ timeframe.