

Houston Pilots Forecast Package



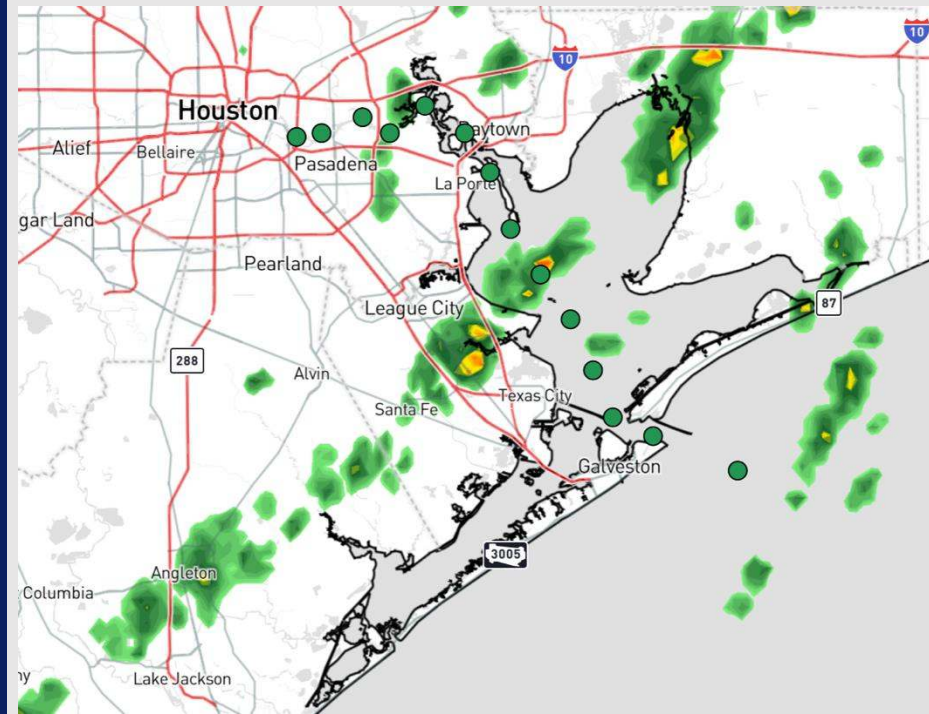
Updated: 1:40 PM CT

Wednesday, February 12, 2025

Forecaster: Hope Kleitsch

Weather Headlines

- No fog concerns over the next 72 hours.
- Gusty winds are in store over the next 72 hours with gusts of 20 – 25 kts possible.
- Scattered showers favored over the next few days.
- Watching for the potential of strong to severe storms on Saturday.



Current Radar: 1:35 PM CT

As always, please do not hesitate to reach out to us with any forecast questions at **(317)-560-8122**. Press **1** for forecast questions.

You can also access real-time forecast updates and 24/7 meteorological chat assistance on your [Clarity](#) app. Click [here](#) for login assistance.



Houston Pilots Extended Range Visibility Report



Saturday 2/15/25

No fog concerns for Saturday.

Forecast Confidence



Monday 2/17/25

No fog concerns for Monday.

Forecast Confidence



Sunday 2/16/25

No fog concerns for Sunday.

Forecast Confidence



Chance for Fog

Saturday AM	Unlikely
Saturday PM	Unlikely
Sunday AM	Unlikely
Sunday PM	Unlikely
Monday AM	Unlikely
Monday PM	Unlikely

Houston Pilots Visibility Chart (miles)



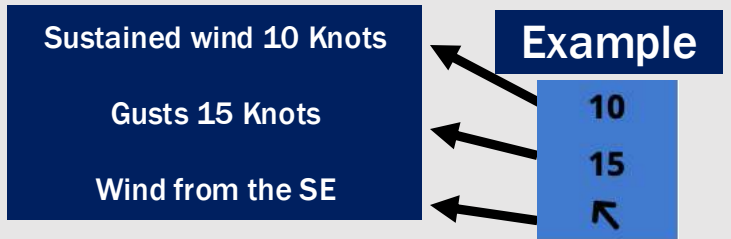
Forecast Confidence



Visibility	Wed 3 pm	Wed 4 pm	Wed 5 pm	Wed 6 pm	Wed 7 pm	Wed 8 pm	Wed 9 pm	Wed 10 pm	Wed 11 pm	Thu 12 am	Thu 1 am	Thu 2 am	Thu 3 am	Thu 4 am	Thu 5 am	Thu 6 am	Thu 7 am	Thu 8 am	Thu 9 am	Thu 10 am	Thu 11 am	Thu 12 pm	Thu 1 pm	Thu 2 pm
Houston Pilots N - 610 Bridge	6.9	7.9	9	10	10	10	10	10	10	10	10	10	10	10	10	10	10	10	10	10	10	10	10	10
Houston Pilots M - Kinder 1	6.9	7.9	9	10	10	10	10	10	10	10	10	10	10	10	10	10	10	10	10	10	10	10	10	10
Houston Pilots L - Greens Bayou	7.9	10	10	10	10	10	10	10	10	10	10	10	10	10	10	10	10	10	10	10	10	10	10	10
Houston Pilots K - Shell Crude	9	10	10	10	10	10	10	10	10	10	10	10	10	10	10	10	10	10	10	10	10	10	10	10
Houston Pilots J - Lynchburg Ferries	9	10	10	10	10	10	10	10	10	10	10	10	10	10	10	10	10	10	10	10	10	10	10	10
Houston Pilots I - Exxon 3	9	10	10	10	10	10	10	10	10	10	10	10	10	10	10	10	10	10	10	10	10	10	10	10
Houston Pilots H - Morgans Point	5.9	10	10	10	10	10	10	10	10	10	10	10	10	10	10	10	10	10	10	10	10	10	10	10
Houston Pilots G - 75/76	3.9	5.9	6.9	7.9	10	10	10	10	10	10	10	10	10	10	10	10	10	10	10	10	9	10	10	9
Houston Pilots F - 63/64	1.6	5.9	6.9	6.9	10	10	10	10	10	10	10	10	10	10	10	10	10	10	9	9	10	10	9	9
Houston Pilots E - 51/52	1.6	4.9	6.9	6.9	9	9	9	9	9	10	10	10	10	10	10	10	10	10	6.9	6.9	10	10	9	9
Houston Pilots D - 37/38	0.8	4.9	6.9	6.9	7.9	9	9	9	9	10	10	10	10	10	10	10	10	10	6.9	6.9	10	10	9	9
Houston Pilots C - 25/26	3.9	4.9	6.9	6.9	7.9	9	9	9	7.9	10	10	10	10	10	10	10	10	10	6.9	6.9	10	10	9	9
Houston Pilots B - 11/12	4.9	4.9	6.9	6.9	6.9	7.9	7.9	7.9	7.9	9	9	9	10	10	10	10	10	9	6.9	6.9	9	10	9	9
Houston Pilots A - 1 & 2 Bravo	4.9	3.9	6.9	5.9	6.9	7.9	6.9	6.9	6.9	7.9	9	9	10	10	10	10	10	6.9	4.9	5.9	6.9	9	9	9

NOTE: This is automated data that may/may not agree with the official BAM thinking that's found on the daily slides or special visibility report slides. This data should be used as a guide only

Houston Pilots Wind Chart



Wind	Wed 3 pm	Wed 4 pm	Wed 5 pm	Wed 6 pm	Wed 7 pm	Wed 8 pm	Wed 9 pm	Wed 10 pm	Wed 11 pm	Thu 12 am	Thu 1 am	Thu 2 am	Thu 3 am	Thu 4 am	Thu 5 am	Thu 6 am	Thu 7 am	Thu 8 am	Thu 9 am	Thu 10 am	Thu 11 am	Thu 12 pm	Thu 1 pm	Thu 2 pm	
Houston Pilots N - 610 Bridge	9 20 ↘	9 17 ↘	9 17 ↘	8 16 ↘	8 16 ↘	8 16 ↘	8 17 ↘	8 17 ↘	9 18 ↘	10 20 ↓	10 20 ↓	10 21 ↓	10 21 ↓	10 21 ↓	10 22 ↓	12 22 ↓	12 23 ↓	13 24 ↓	13 25 ↓	13 25 ↓	14 26 ↓	14 26 ↓	13 26 ↓	13 26 ↓	
Houston Pilots M - Kinder 1	9 20 ↘	9 17 ↘	9 17 ↘	8 16 ↘	8 15 ↘	8 16 ↘	8 17 ↘	8 17 ↘	9 18 ↘	10 20 ↓	10 20 ↓	10 21 ↓	10 21 ↓	10 21 ↓	10 22 ↓	12 22 ↓	12 23 ↓	13 24 ↓	13 25 ↓	13 25 ↓	14 26 ↓	14 26 ↓	13 26 ↓	13 26 ↓	
Houston Pilots L - Greens Bayou	10 18 ↘	9 17 ↘	9 17 ↘	8 16 ↘	8 15 ↘	8 16 ↘	8 16 ↘	8 17 ↘	9 18 ↘	10 20 ↓	10 20 ↓	10 21 ↓	10 21 ↓	10 21 ↓	10 22 ↓	10 22 ↓	12 23 ↓	12 24 ↓	13 24 ↓	13 25 ↓	13 25 ↓	14 26 ↓	14 25 ↓	13 25 ↓	13 25 ↓
Houston Pilots K - Shell Crude	10 18 ↘	9 17 ↘	9 17 ↘	8 16 ↘	8 15 ↘	8 15 ↘	8 16 ↘	8 17 ↘	9 18 ↘	10 18 ↓	10 20 ↓	10 21 ↓	10 21 ↓	10 21 ↓	10 22 ↓	12 22 ↓	12 23 ↓	13 24 ↓	13 24 ↓	13 25 ↓	13 25 ↓	14 26 ↓	14 25 ↓	13 25 ↓	13 25 ↓
Houston Pilots J - Lynchburg Ferries	10 18 ↘	9 17 ↘	9 17 ↘	8 16 ↘	8 15 ↘	8 15 ↘	8 16 ↘	8 17 ↘	9 18 ↘	9 18 ↓	10 20 ↓	10 20 ↓	10 20 ↓	10 21 ↓	10 21 ↓	10 22 ↓	10 22 ↓	13 24 ↓	13 24 ↓	13 25 ↓	14 25 ↓	15 26 ↓	14 25 ↓	14 25 ↓	13 25 ↓
Houston Pilots I - Exxon 3	12 20 ↘	10 18 ↘	10 17 ↘	10 17 ↘	10 15 ↘	10 16 ↘	12 17 ↘	13 17 ↘	13 18 ↘	14 20 ↓	15 21 ↓	15 21 ↓	15 21 ↓	15 21 ↓	15 22 ↓	15 22 ↓	15 23 ↓	15 24 ↓	16 24 ↓	17 24 ↓	16 25 ↓	16 25 ↓	15 24 ↓	15 25 ↓	
Houston Pilots H - Morgans Point	12 20 ↘	10 18 ↘	10 17 ↘	10 16 ↘	9 15 ↘	10 16 ↘	10 17 ↘	12 17 ↘	13 18 ↘	14 20 ↓	15 21 ↓	15 21 ↓	15 21 ↓	15 22 ↓	15 22 ↓	15 23 ↓	15 23 ↓	15 24 ↓	16 24 ↓	16 24 ↓	16 25 ↓	16 25 ↓	15 25 ↓	15 25 ↓	
Houston Pilots G - 75/76	12 21 ↘	12 18 ↘	10 17 ↘	10 17 ↘	10 15 ↘	10 16 ↘	12 17 ↘	13 18 ↘	14 20 ↓	15 22 ↓	16 23 ↓	17 23 ↓	17 24 ↓	17 23 ↓	17 24 ↓	17 24 ↓	17 24 ↓	18 24 ↓	20 26 ↓	18 26 ↓	18 26 ↓	18 28 ↓	17 28 ↓	16 26 ↓	16 26 ↓
Houston Pilots F - 63/64	12 21 ↘	10 18 ↘	10 17 ↘	10 16 ↘	10 15 ↘	10 16 ↘	12 17 ↘	13 18 ↘	14 20 ↓	15 21 ↓	16 23 ↓	17 23 ↓	17 24 ↓	17 23 ↓	17 24 ↓	18 24 ↓	18 24 ↓	18 25 ↓	20 26 ↓	20 26 ↓	18 26 ↓	18 26 ↓	17 28 ↓	17 26 ↓	17 28 ↓
Houston Pilots E - 51/52	13 21 ↘	10 18 ↘	10 17 ↘	10 16 ↘	9 15 ↘	10 16 ↘	12 17 ↘	13 17 ↘	14 20 ↓	15 21 ↓	16 23 ↓	17 23 ↓	17 24 ↓	17 24 ↓	17 24 ↓	18 25 ↓	18 25 ↓	20 26 ↓	20 28 ↓	20 28 ↓	18 28 ↓	18 28 ↓	17 28 ↓	17 28 ↓	
Houston Pilots D - 37/38	13 21 ↘	12 18 ↘	10 17 ↘	10 16 ↘	9 14 ↘	10 15 ↘	12 17 ↘	13 17 ↘	14 20 ↓	15 21 ↓	16 23 ↓	17 24 ↓	17 24 ↓	17 24 ↓	18 25 ↓	18 25 ↓	18 25 ↓	20 28 ↓	20 28 ↓	20 28 ↓	20 29 ↓	20 29 ↓	18 29 ↓	17 29 ↓	17 28 ↓
Houston Pilots C - 25/26	13 21 ↘	12 18 ↘	10 17 ↘	10 16 ↘	9 14 ↘	10 16 ↘	10 17 ↘	13 18 ↘	13 20 ↓	15 22 ↓	16 23 ↓	17 25 ↓	17 25 ↓	17 25 ↓	18 26 ↓	18 26 ↓	18 26 ↓	20 28 ↓	20 28 ↓	20 29 ↓	20 29 ↓	20 29 ↓	20 29 ↓	20 29 ↓	18 29 ↓
Houston Pilots B - 11/12	13 20 ↘	12 18 ↘	10 17 ↘	10 16 ↘	9 14 ↘	9 15 ↘	10 17 ↘	12 17 ↘	13 20 ↓	14 21 ↓	15 23 ↓	16 24 ↓	16 24 ↓	16 24 ↓	17 25 ↓	17 25 ↓	17 25 ↓	18 26 ↓	20 28 ↓	20 28 ↓	20 29 ↓	20 29 ↓	18 29 ↓	18 28 ↓	18 28 ↓
Houston Pilots A - 1 & 2 Bravo	13 21 ↘	13 20 ↘	12 18 ↘	10 17 ↘	10 16 ↘	12 17 ↘	13 18 ↘	13 20 ↓	15 21 ↓	15 23 ↓	15 24 ↓	17 25 ↓	18 26 ↓	20 26 ↓	20 28 ↓	20 28 ↓	20 28 ↓	21 29 ↓	21 30 ↓	21 30 ↓	21 30 ↓	21 31 ↓	20 30 ↓	20 30 ↓	20 30 ↓

NOTE: This is automated data that may/may not agree with the official BAM thinking that's found on the daily slides. This data should be used as a guide only.

Houston Pilots: WED. 2/12/2025



Forecast Discussion

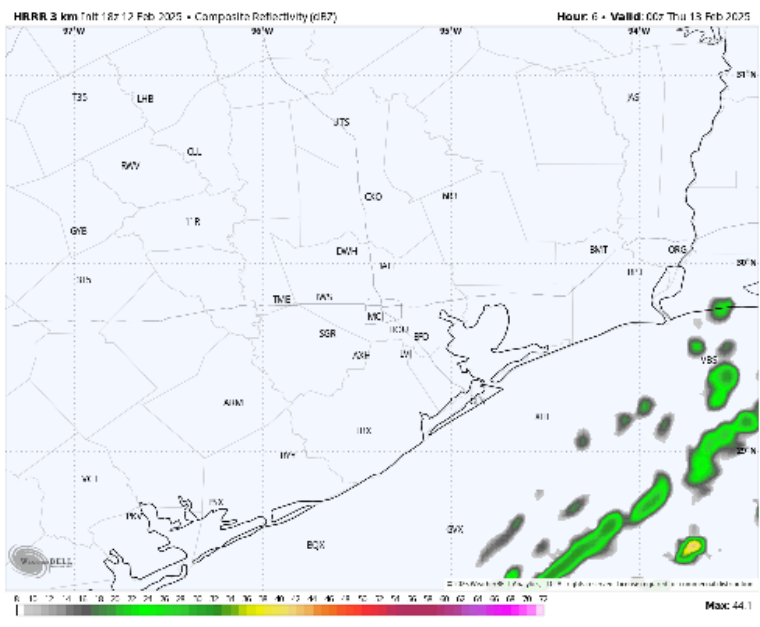
Precip: A line of showers/storms is currently pushing through all Stations and is expected to clear by 3PM. After then, dry conditions are favored for the rest of the night.

Wind: Winds will be out of the NNW throughout the rest of the day.
N of Morgan's Point: Winds will be at 7 – 11 kts for the remainder of the day.
S of Morgan's Point: Winds will be at 11 – 16 kts for the rest of the PM. **Wind gusts are anticipated to be at 18 – 23 kts for all Stations through the remainder of the night.**

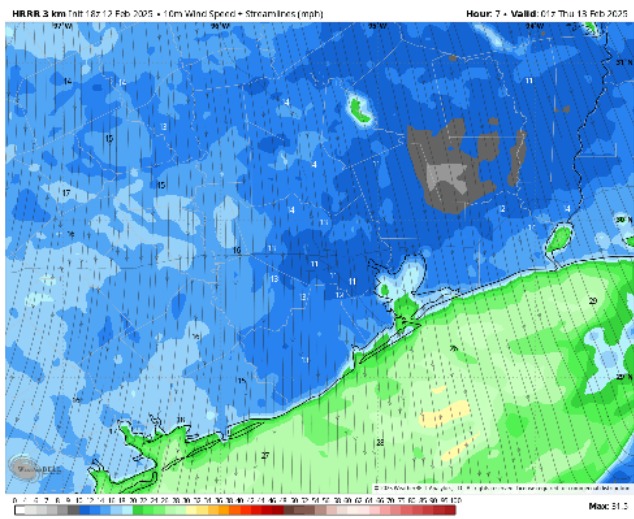
Low Temps: **N of Morgan's Point:** Upper 40s F. **S of Morgan's Point:** Upper 40s to near 50 F.

Visibility: Not favoring any fog for the remainder of the day.

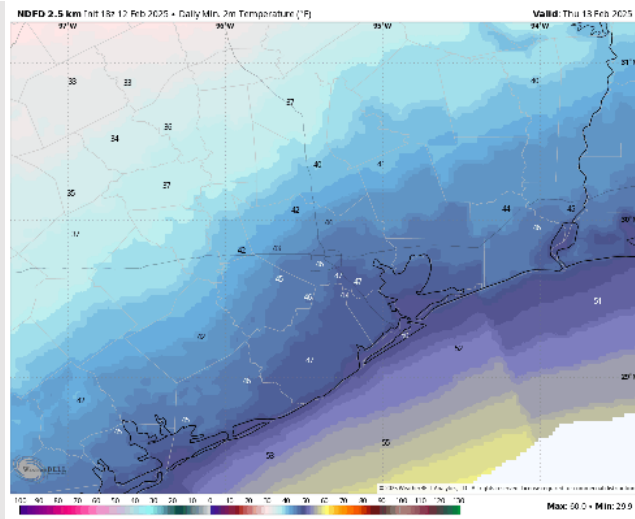
Precip Image: 6 PM CT



Wind Speed:
7 PM CT



Low Temps
THU AM



Forecast Discussion

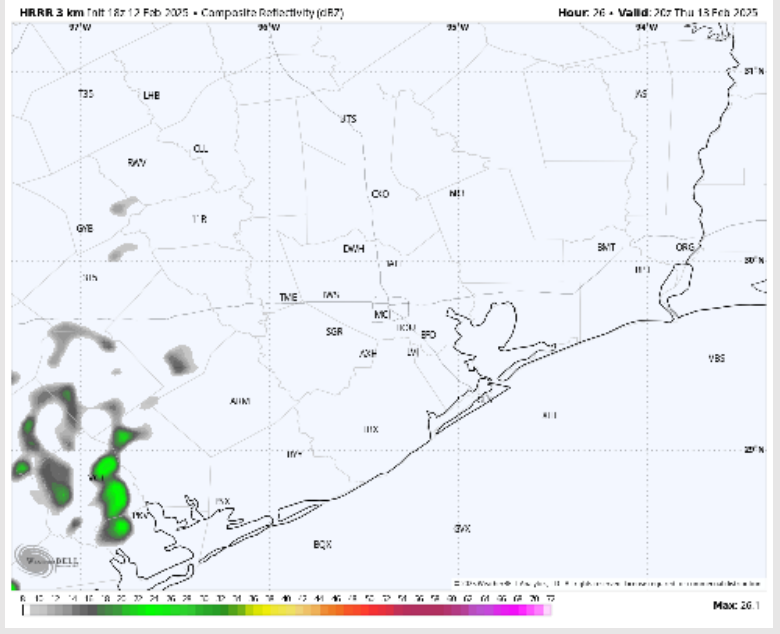
Precip: Favoring dry conditions throughout the day.

Wind: Winds will be out of the N/NE throughout the day. **N of Morgan's Point:** Winds will be at 7 - 12 kts throughout the day. **S of Morgan's Point:** Winds will be at 15 - 20 kts for Thursday. **Wind gusts of 20 - 25 kts will be in play for all Stations with a few gusts near 30 kts possible S. of 11/12 from 10AM to 2PM.**

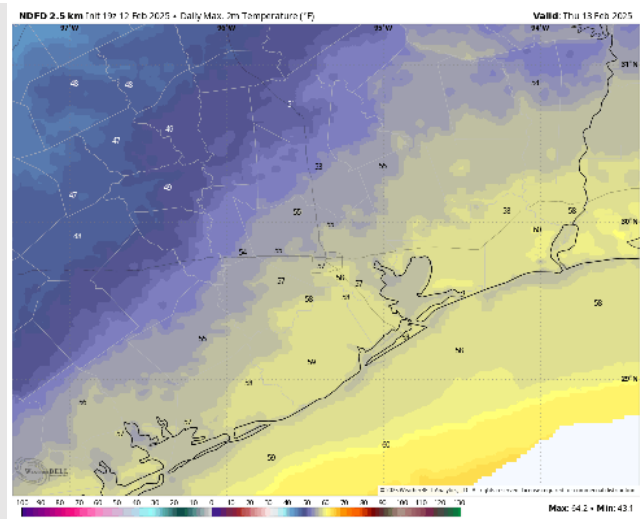
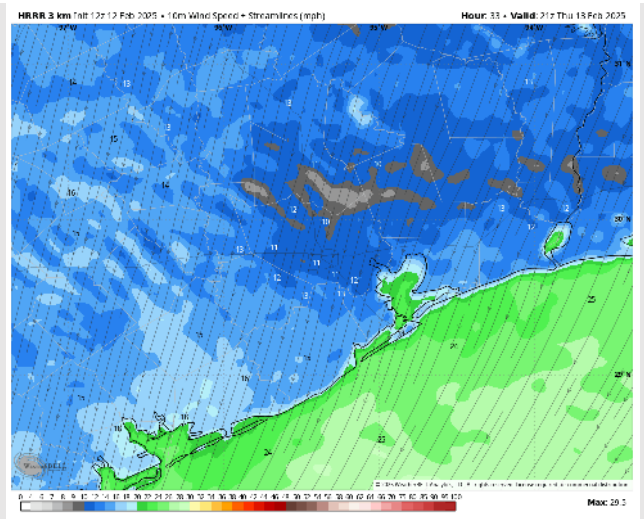
High Temps: **N of Morgan's Point:** High 50s F. **S of Morgan's Point:** High 50s F to near 60 F.

Visibility: No fog concerns for Thursday.

Precip Image: 2 PM CT



Wind Speed:
3 PM CT



High Temps
Thursday

Houston Pilots: FRI. 2/14/2025



Forecast Discussion

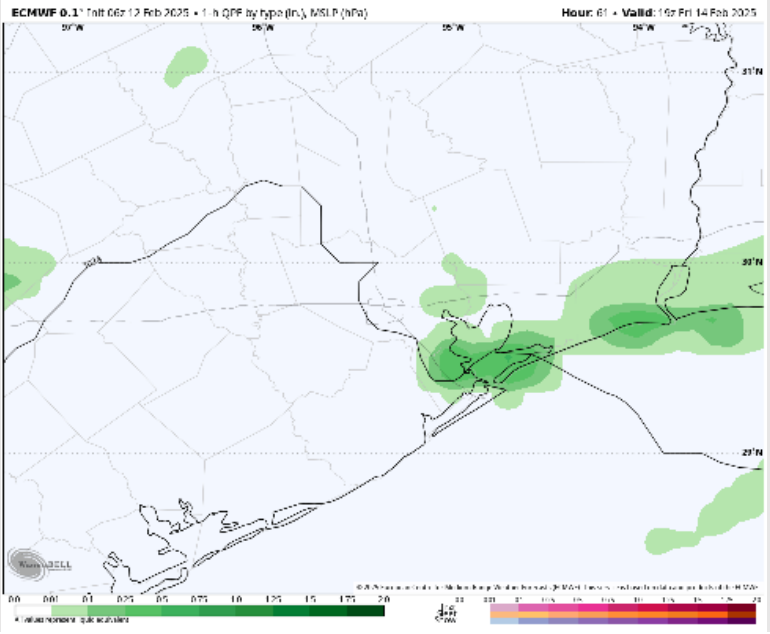
Precip: Favoring scattered showers and a few storms (40%) to be possible from 8AM – 8PM.

Wind: Winds will be out of the ENE, shifting slightly to be out of the SE by 8PM. **N of Morgan's Point:** Winds will be at 5 – 10 kts for the entire day. **S of Morgan's Point:** Winds will be at 12 – 17 kts for all of Friday, with a few gusts of up to 25 kts for stations S of Morgan's Point throughout the day.

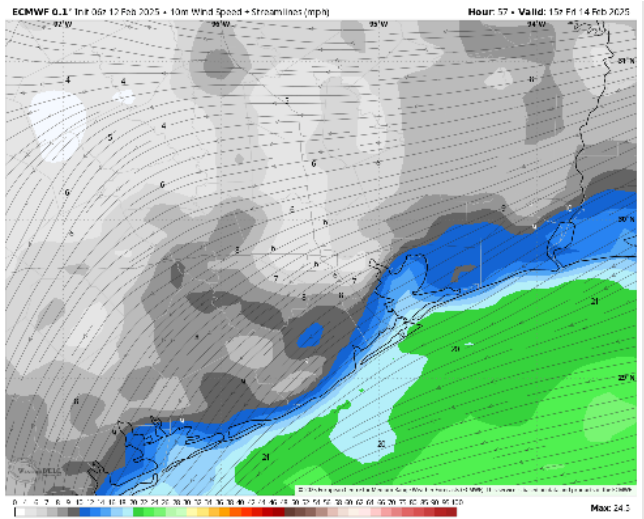
High Temps: **N of Morgan's Point:** Mid to upper 60s F. **S of Morgan's Point:** Mid to upper 60s F.

Visibility: No fog concerns for Friday.

Precip Image: 1 PM CT

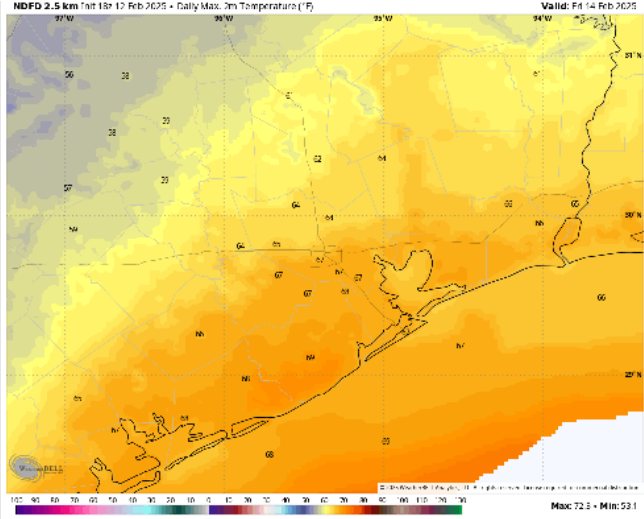


Wind Speed 9 AM CT



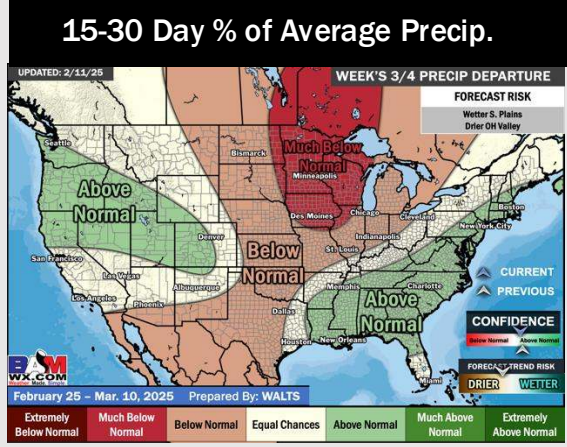
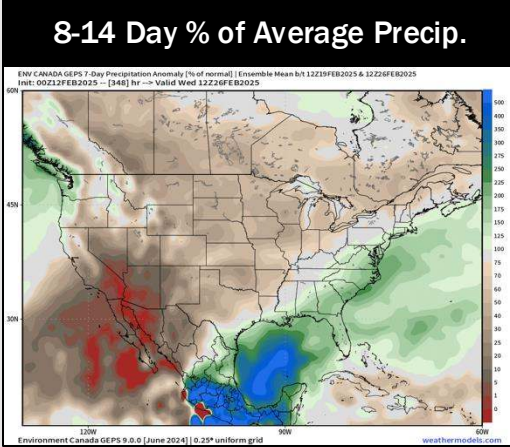

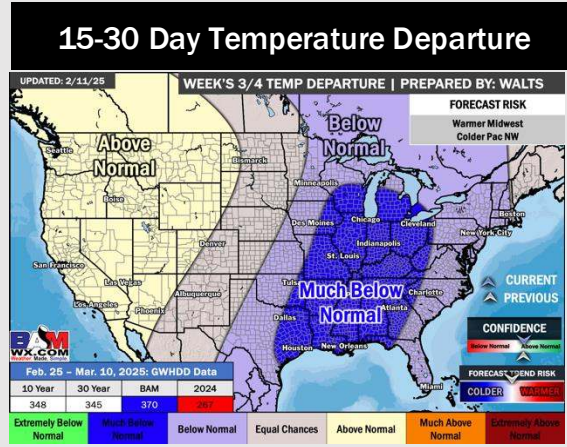
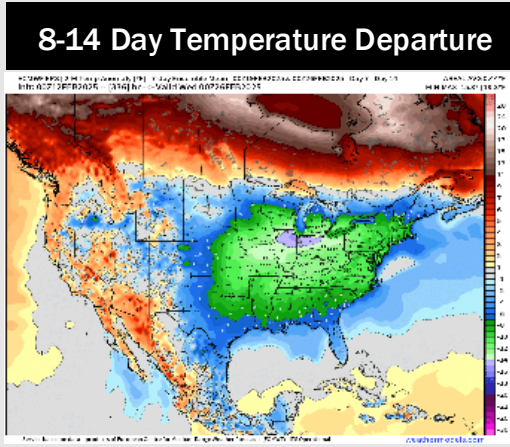
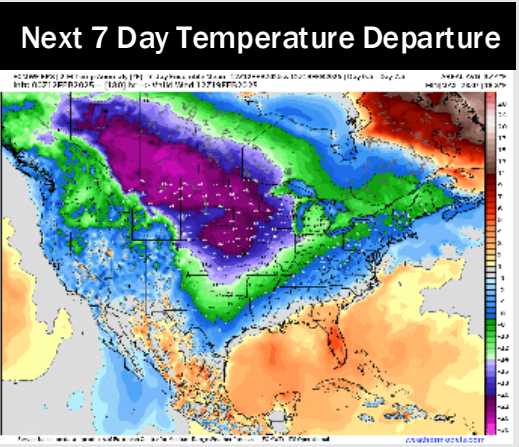
Wind Speed
9 AM CT

High Temps Friday



High Temps
Friday

Houston Pilots: 2/12/25



- Temps are expected to be slightly below normal for the week ahead. Scattered rain chances are favored through the week.
- Well below normal temps and near normal rainfall are expected for week 2.
- Much below normal temperatures and near normal precipitation chances are expected for the weeks 3/4 timeframe.