

Houston Pilots Forecast Package



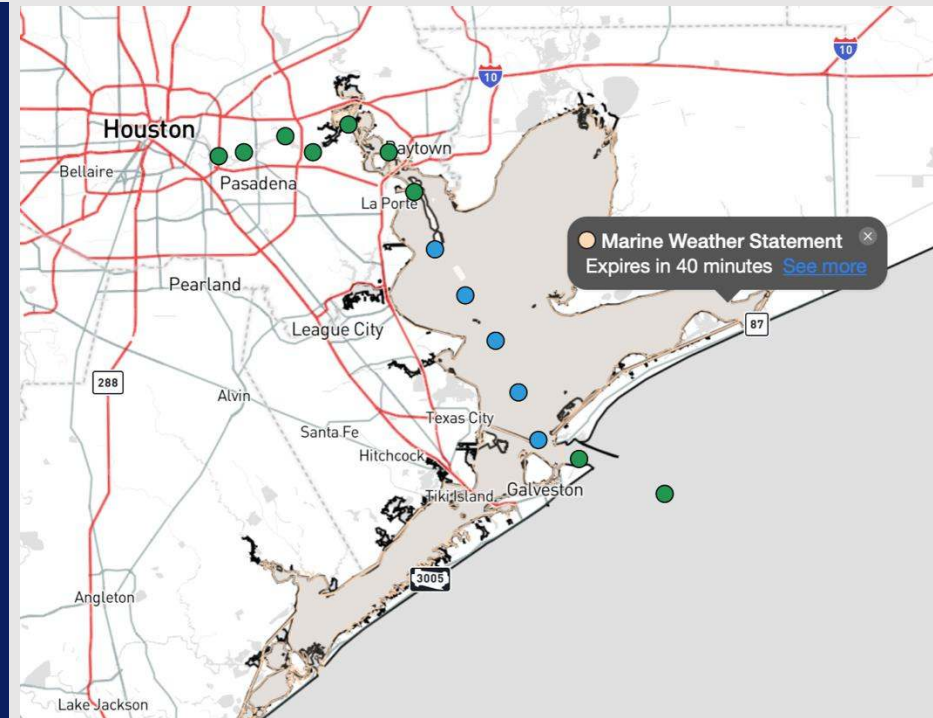
Updated: 1:20 PM CT

Monday, February 10, 2025

Forecaster: Hope Kleitsch

Weather Headlines

- **Watching for sea-fog risks to return just after midnight and to linger through Tuesday. See visibility slide for more information!**
- **Storms, some strong, will be possible on Wednesday.**
- **Gusty winds are in store for Wednesday, with gusts of 20 – 25 kts possible.**



Current Radar: 1:20 PM CT

As always, please do not hesitate to reach out to us with any forecast questions at **(317)-560-8122**. Press **1** for forecast questions.

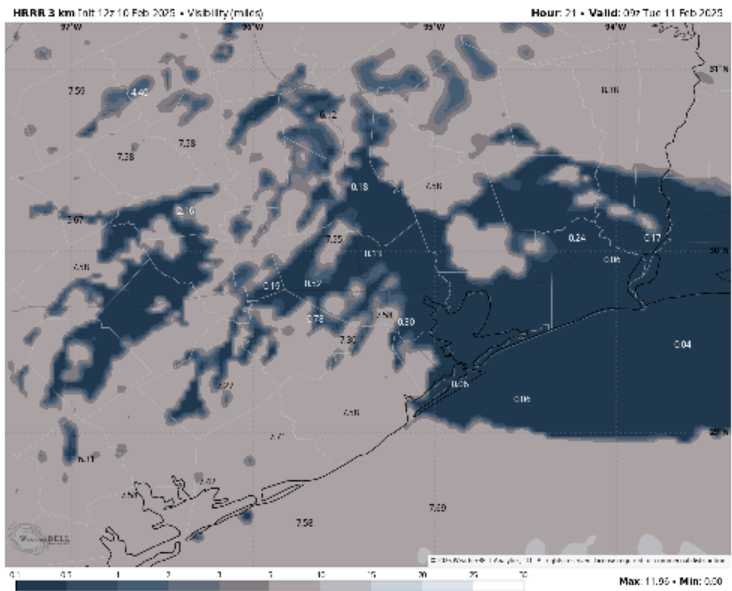
You can also access real-time forecast updates and 24/7 meteorological chat assistance on your **Clarity** app. Click [here](#) for login assistance.



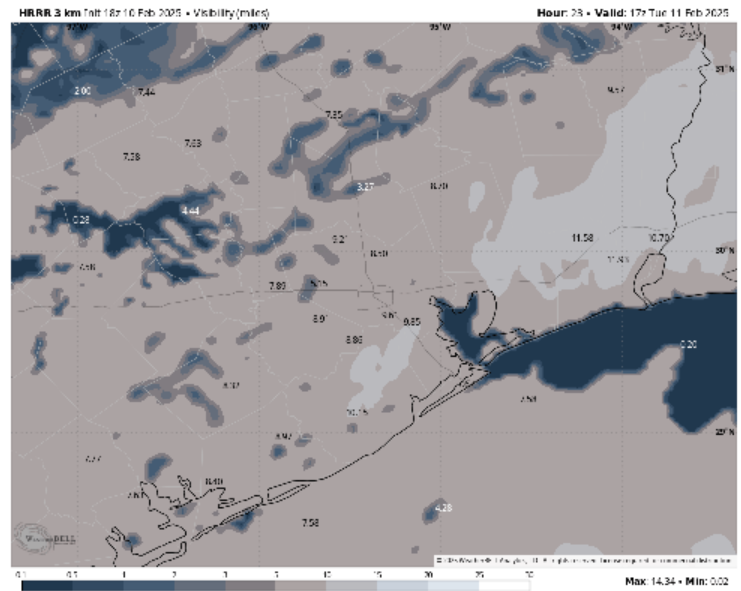
Houston Pilots Visibility Report




3 AM CST TUE VISIBILITY



11 AM CST TUE VISIBILITY



Confidence



TIMEFRAME DISCUSSED	THREAT
12 AM TUE - 12 AM WED	Medium

Widespread fog risks expected to build in North from **Boarding Station to all Stations** from 12 AM – 3 AM. Visibilities expected to be reduced to less than 1 mile.

Fog coverage expected to become patchier after 8 AM, with visibilities reduced to 1 – 2 miles, with pockets less than 1 mile.

Conditions are expected to clear completely by 9AM for **Stations N. of Morgan's Point**.

For **Stations S. of Morgan's Point**, we're expecting fog chances to continue throughout the day patchy in nature. Confidence is low on if/when fog will completely clear out.

Houston Pilots Extended Range Visibility Report



Thursday 2/13/25

No fog concerns for Thursday.

Forecast Confidence



Friday 2/14/25

No fog concerns for Friday.

Forecast Confidence



Saturday 2/15/25

No fog concerns for Saturday.

Forecast Confidence



Chance for Fog

Thursday AM	Unlikely
Thursday PM	Unlikely
Friday AM	Unlikely
Friday PM	Unlikely
Saturday AM	Unlikely
Saturday PM	Unlikely

Houston Pilots Visibility Chart (miles)



Forecast Confidence



Visibility	Mon 2 pm	Mon 3 pm	Mon 4 pm	Mon 5 pm	Mon 6 pm	Mon 7 pm	Mon 8 pm	Mon 9 pm	Mon 10 pm	Mon 11 pm	Tue 12 am	Tue 1 am	Tue 2 am	Tue 3 am	Tue 4 am	Tue 5 am	Tue 6 am	Tue 7 am	Tue 8 am	Tue 9 am	Tue 10 am	Tue 11 am	Tue 12 pm	Tue 1 pm
Houston Pilots N - 610 Bridge	9	10	10	9	9	9	9	7.9	6.9	5.9	5.9	4.9	4.9	4.9	2.5	2	2	1.1	1.1	0.8	2.5	3.9	3.9	4.9
Houston Pilots M - Kinder 1	9	10	10	9	9	9	9	7.9	6.9	5.9	5.9	4.9	4.9	4.9	2.5	2	2	1.1	1.1	0.8	2.5	3.9	3.9	4.9
Houston Pilots L - Greens Bayou	9	10	10	9	9	9	9	7.9	6.9	5.9	5.9	4.9	4.9	2.9	2.5	2	2	1.1	0.8	0.5	2.5	2.9	3.9	4.9
Houston Pilots K - Shell Crude	9	10	10	9	9	7.9	9	7.9	6.9	5.9	5.9	4.9	4.9	2.9	2.5	2	1.6	1.1	0.8	0.5	2.5	3.9	3.9	4.9
Houston Pilots J - Lynchburg Ferries	10	10	10	9	9	9	9	7.9	6.9	5.9	5.9	4.9	4.9	2	1.6	0.8	0.5	0.5	0.5	0.3	2	2.9	3.9	4.9
Houston Pilots I - Exxon 3	9	10	10	9	7.9	7.9	9	7.9	6.9	5.9	5.9	4.9	2.9	2	1.1	0.8	0.5	0.5	0.5	0.3	2	2.9	3.9	4.9
Houston Pilots H - Morgans Point	9	9	10	7.9	7.9	7.9	7.9	7.9	6.9	5.9	5.9	4.9	2	1.6	1.1	0.8	0.5	0.5	0.5	0.3	1.6	2.9	3.9	4.9
Houston Pilots G - 75/76	6.9	6.9	6.9	6.9	6.9	6.9	6.9	6.9	5.9	5.9	4.9	3.9	1.1	0.8	1.1	0.5	0.5	0.5	0.5	0.3	0.5	2.9	3.9	1.6
Houston Pilots F - 63/64	6.9	6.9	6.9	6.9	6.9	6.9	6.9	6.9	5.9	5.9	4.9	3.9	1.1	0.8	0.8	0.5	0.5	0.5	0.3	0.3	0.5	2.9	3.9	0.8
Houston Pilots E - 51/52	6.9	6.9	6.9	6.9	6.9	6.9	6.9	6.9	5.9	4.9	4.9	3.9	1.1	0.8	0.8	0.5	0.5	0.5	0.3	0.3	0.5	2.9	3.9	0.1
Houston Pilots D - 37/38	6.9	6.9	6.9	6.9	6.9	6.9	6.9	6.9	5.9	4.9	4.9	3.9	1.1	0.8	0.8	0.5	0.5	0.5	0.3	0.3	0.5	2.9	3.9	0.1
Houston Pilots C - 25/26	6.9	6.9	6.9	6.9	6.9	5.9	6.9	6.9	5.9	4.9	4.9	3.9	1.1	0.8	0.8	0.5	0.2	0.2	0.3	0.3	0.5	2.9	3.9	0.1
Houston Pilots B - 11/12	6.9	6.9	6.9	6.9	6.9	5.9	6.9	5.9	5.9	4.9	4.9	3.9	0.5	0.3	0.3	0.3	0.2	0.2	0.3	0.1	0.3	2	2.9	0.1
Houston Pilots A - 1 & 2 Bravo	6.9	6.9	6.9	6.9	6.9	6.9	6.9	6.9	5.9	4.9	4.9	3.9	0.5	0.5	0.5	0.5	0.5	0.5	0.3	0.3	0.3	2.9	3.9	0.1

NOTE: This is automated data that may/may not agree with the official BAM thinking that's found on the daily slides or special visibility report slides. This data should be used as a guide only

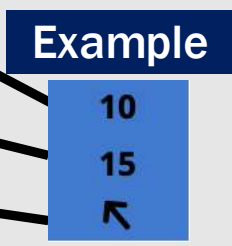
Houston Pilots Wind Chart



Forecast Confidence



Sustained wind 10 Knots
Gusts 15 Knots
Wind from the SE



Wind	Mon 2 pm	Mon 3 pm	Mon 4 pm	Mon 5 pm	Mon 6 pm	Mon 7 pm	Mon 8 pm	Mon 9 pm	Mon 10 pm	Mon 11 pm	Tue 12 am	Tue 1 am	Tue 2 am	Tue 3 am	Tue 4 am	Tue 5 am	Tue 6 am	Tue 7 am	Tue 8 am	Tue 9 am	Tue 10 am	Tue 11 am	Tue 12 pm	Tue 1 pm
Houston Pilots N - 610 Bridge	8 15 ←	8 16 ←	8 16 ←	8 16 ←	8 16 ←	8 16 ←	8 15 ←	8 15 ←	8 15 ←	8 15 ←	7 15 ←	7 14 ←	6 14 ←	6 13 ←	6 12 ←	6 12 ←	6 10 ←	5 10 ←	6 12 ←	6 14 ←	8 16 ←	9 17 ←	10 20 ←	10 22 ←
Houston Pilots M - Kinder 1	8 15 ←	8 16 ←	8 16 ←	8 16 ←	8 16 ←	8 15 ←	8 15 ←	8 15 ←	8 15 ←	8 15 ←	7 15 ←	7 14 ←	6 14 ←	6 13 ←	6 12 ←	6 12 ←	6 10 ←	5 10 ←	6 12 ←	6 14 ←	8 16 ←	9 17 ←	10 20 ←	10 22 ←
Houston Pilots L - Greens Bayou	8 15 ←	8 15 ←	8 15 ←	8 16 ←	8 15 ←	8 15 ←	8 15 ←	8 15 ←	8 15 ←	7 15 ←	7 15 ←	7 14 ←	6 14 ←	6 13 ←	6 12 ←	6 12 ←	6 10 ←	5 10 ←	6 12 ←	6 14 ←	8 16 ←	9 17 ←	10 20 ←	10 22 ←
Houston Pilots K - Shell Crude	8 15 ←	8 15 ←	8 16 ←	8 16 ←	8 15 ←	8 15 ←	8 15 ←	8 15 ←	8 15 ←	7 15 ←	7 15 ←	7 14 ←	6 14 ←	6 13 ←	6 12 ←	6 12 ←	5 10 ←	5 10 ←	6 12 ←	6 14 ←	8 15 ←	9 17 ←	10 20 ←	10 22 ←
Houston Pilots J - Lynchburg Ferries	8 14 ←	8 15 ←	8 15 ←	8 15 ←	8 15 ←	8 15 ←	7 15 ←	7 15 ←	7 15 ←	7 14 ←	7 14 ←	6 14 ←	6 13 ←	6 13 ←	6 12 ←	5 12 ←	5 10 ←	5 10 ←	6 12 ←	6 13 ←	7 15 ←	9 17 ←	10 20 ←	10 21 ←
Houston Pilots I - Exxon 3	8 15 ←	9 16 ←	9 16 ←	10 16 ←	10 16 ←	10 16 ←	10 15 ←	10 15 ←	10 15 ←	10 15 ←	10 15 ←	10 15 ←	9 14 ←	8 14 ←	8 13 ←	8 13 ←	7 12 ←	7 10 ←	8 13 ←	8 14 ←	9 15 ←	10 17 ←	12 20 ←	13 22 ←
Houston Pilots H - Morgans Point	8 15 ←	9 16 ←	9 16 ←	10 16 ←	10 16 ←	10 16 ←	10 15 ←	10 15 ←	10 15 ←	10 15 ←	10 15 ←	9 15 ←	9 14 ←	8 13 ←	8 13 ←	8 12 ←	7 10 ←	7 10 ←	8 12 ←	8 13 ←	9 15 ←	10 17 ←	12 18 ←	13 22 ←
Houston Pilots G - 75/76	9 16 ←	10 17 ←	10 17 ←	10 17 ←	12 17 ←	12 17 ←	12 16 ←	12 16 ←	12 16 ←	10 16 ←	10 16 ←	10 16 ←	10 15 ←	10 14 ←	9 14 ←	8 13 ←	8 12 ←	8 12 ←	8 13 ←	9 14 ←	10 16 ←	10 17 ←	13 20 ←	13 22 ←
Houston Pilots F - 63/64	9 17 ←	10 17 ←	10 17 ←	10 17 ←	12 17 ←	12 17 ←	12 16 ←	12 16 ←	12 16 ←	10 16 ←	10 16 ←	10 16 ←	10 15 ←	9 14 ←	9 14 ←	8 13 ←	8 12 ←	8 12 ←	8 13 ←	9 14 ←	10 16 ←	10 17 ←	13 20 ←	13 22 ←
Houston Pilots E - 51/52	10 17 ←	10 18 ←	10 18 ←	12 18 ←	12 17 ←	12 17 ←	12 16 ←	12 16 ←	12 16 ←	10 16 ←	10 16 ←	10 16 ←	10 15 ←	9 14 ←	9 13 ←	8 13 ←	8 12 ←	8 12 ←	8 12 ←	9 14 ←	10 16 ←	10 17 ←	12 18 ←	13 22 ←
Houston Pilots D - 37/38	10 18 ←	10 18 ←	12 18 ←	12 18 ←	12 17 ←	12 17 ←	12 16 ←	12 16 ←	12 16 ←	10 16 ←	10 16 ←	10 16 ←	10 15 ←	9 14 ←	9 13 ←	8 13 ←	8 12 ←	8 12 ←	8 13 ←	9 14 ←	10 16 ←	10 17 ←	12 18 ←	13 22 ←
Houston Pilots C - 25/26	12 20 ←	12 20 ←	12 20 ←	12 18 ←	12 17 ←	12 17 ←	12 17 ←	10 17 ←	10 17 ←	10 16 ←	10 16 ←	10 16 ←	9 15 ←	9 14 ←	8 14 ←	8 13 ←	8 12 ←	7 12 ←	8 13 ←	8 14 ←	10 15 ←	10 17 ←	12 18 ←	13 21 ←
Houston Pilots B - 11/12	13 20 ←	13 20 ←	12 20 ←	12 18 ←	12 17 ←	10 17 ←	10 16 ←	10 16 ←	10 16 ←	10 16 ←	10 16 ←	9 16 ←	9 15 ←	8 14 ←	8 14 ←	8 13 ←	7 12 ←	7 12 ←	8 13 ←	8 14 ←	9 15 ←	10 17 ←	12 17 ←	13 20 ←
Houston Pilots A - 1 & 2 Bravo	14 21 ←	13 20 ←	13 20 ←	13 20 ←	13 20 ←	13 18 ←	13 18 ←	13 18 ←	13 18 ←	13 18 ←	12 18 ←	12 17 ←	10 16 ←	10 16 ←	10 15 ←	9 14 ←	9 14 ←	8 13 ←	8 13 ←	10 15 ←	10 16 ←	12 17 ←	13 18 ←	13 21 ←

NOTE: This is automated data that may/may not agree with the official BAM thinking that's found on the daily slides. This data should be used as a guide only.

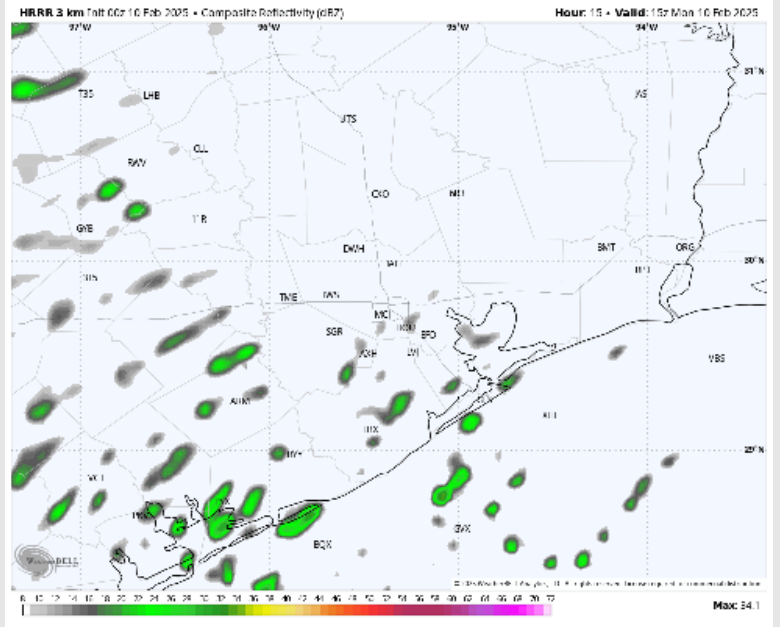
Houston Pilots: MON. 2/10/2025



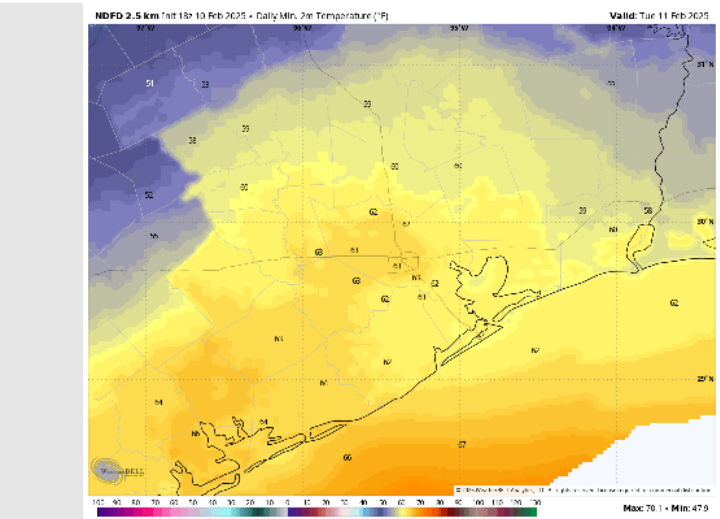
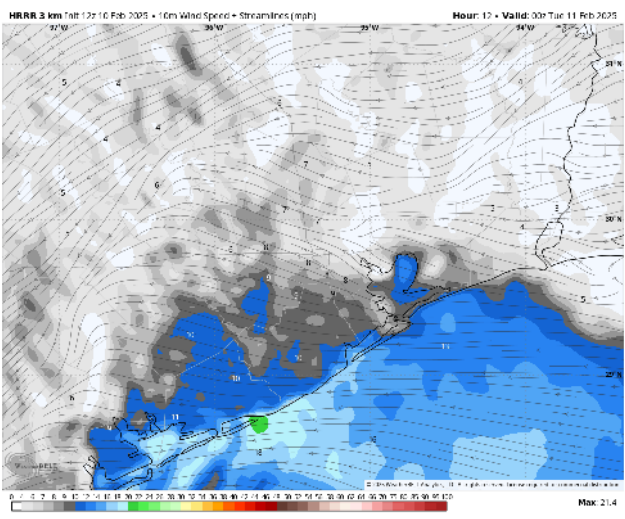
Forecast Discussion

- Precip:** Favoring isolated (20%) showers from 5AM to 3PM for all Stations.
- Wind:** Winds will be out of the E/SE throughout the rest of the day. **N of Morgan's Point:** Winds will be at 3 – 8 kts throughout the rest of the PM. **S of Morgan's Point:** Winds will be at 4 – 9 kts for the remainder of the day.
- Low Temps:** **N of Morgan's Point:** Lower 60s F. **S of Morgan's Point:** Upper 50s to near 60 F.
- Visibility:** No fog concerns for the rest of the day, however, fog risks return just after midnight.

Precip Image: 9 AM CT



Wind Speed: 6 PM CT



Low Temps TUE AM

Houston Pilots: TUE. 2/11/2025



Forecast Discussion

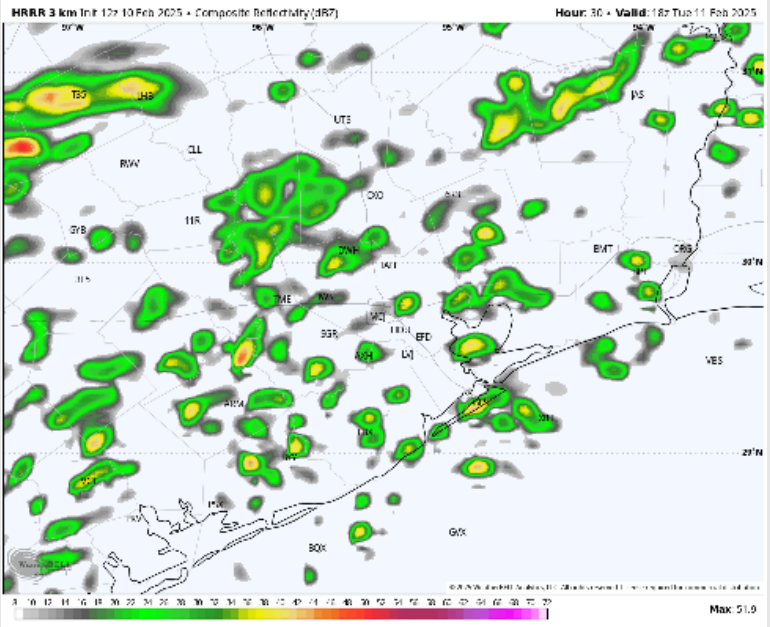
Precip: Scattered showers are favored for all stations from 3 AM to 7 PM.

Wind: Winds will be out of the S/SE through the day. **N of Morgan's Point:** Winds will be at 5 – 10 kts throughout Tuesday. **S of Morgan's Point:** Winds will be at 5 – 10 kts, slightly increasing to 9 – 14 kts after 3PM and for the rest of the day.

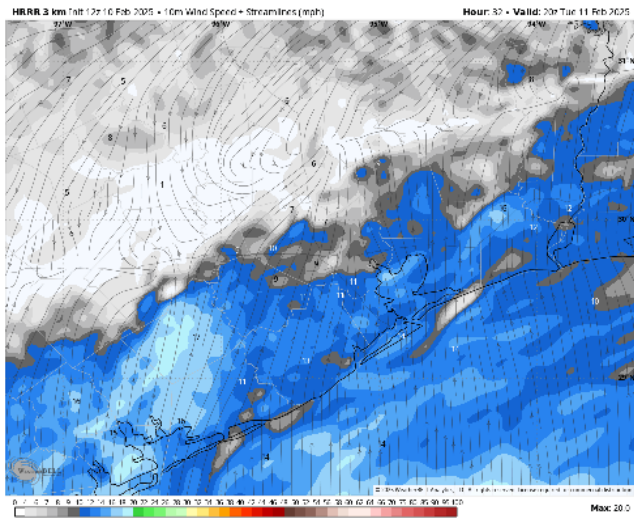
High Temps: **N of Morgan's Point:** Upper 70s F. **S of Morgan's Point:** Upper 60s F to lower 70s F.

Visibility: Monitoring patchy fog risks to return shortly after midnight for all Stations and last throughout much of the day. See visibility slide for more details!

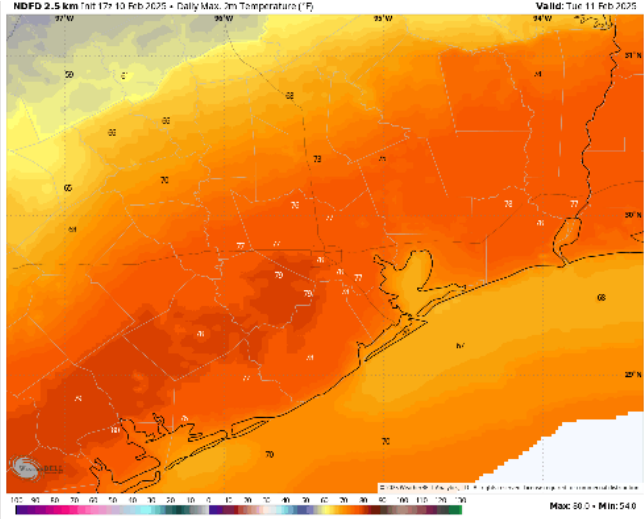
Precip Image: 12 PM CT



Wind Speed
1 PM CT



High Temps
Tuesday



Houston Pilots: WED. 2/12/2025



Forecast Discussion

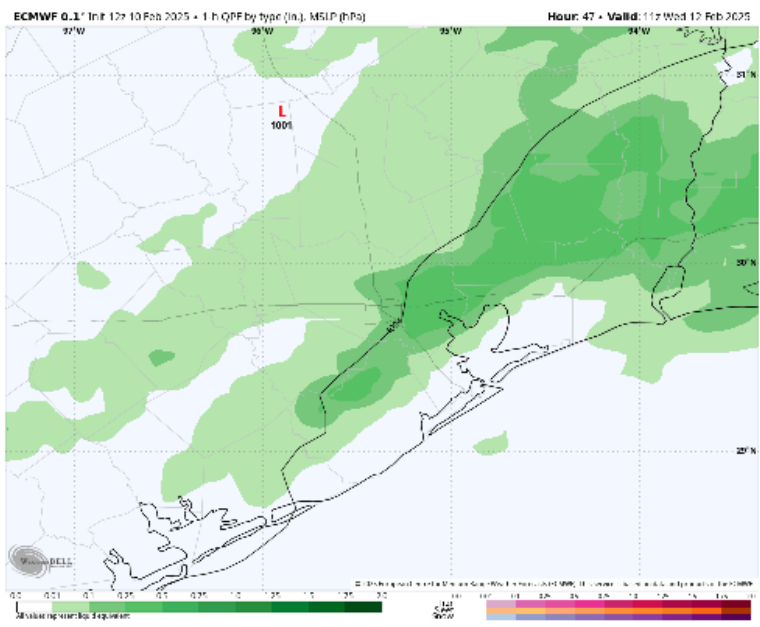
Precip: Scattered showers and storms possible for all Stations from 3 AM to 3 PM as a front passes. **A few strong to severe storms may be possible with the strongest storms, with 40-50 kts wind gusts the main concern.**

Wind: Winds will be out of S/SW through 3 PM, gradually shifting out of the N/NW by 8 PM. **N of Morgan's Point:** Winds will be at 3 - 8 kts, increasing to 9 - 14 kts from 7AM to 2PM. **S of Morgan's Point:** Winds will be at 11 - 16 kts through 5 PM, decreasing to 5 -10 kts after that time. **Non-thunderstorm wind gusts may reach 20 - 25 kts from 3AM to 4PM for all Stations.**

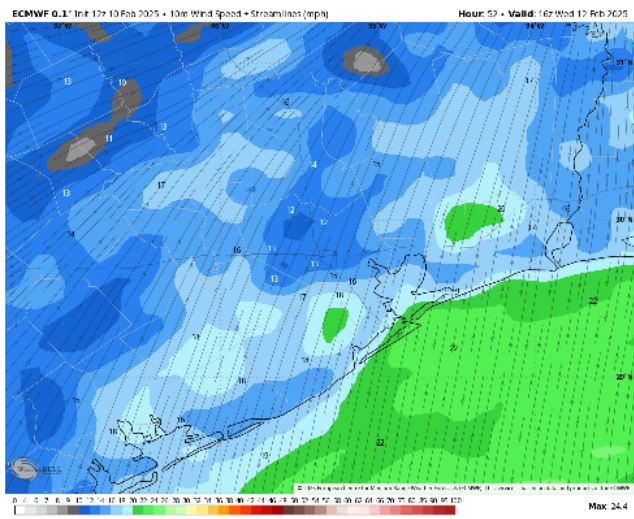
High Temps: **N of Morgan's Point:** High 70s F. **S of Morgan's Point:** High 60s to low 70s F.

Visibility: Watching sea fog risks for all Stations after Midnight and through Wednesday morning.

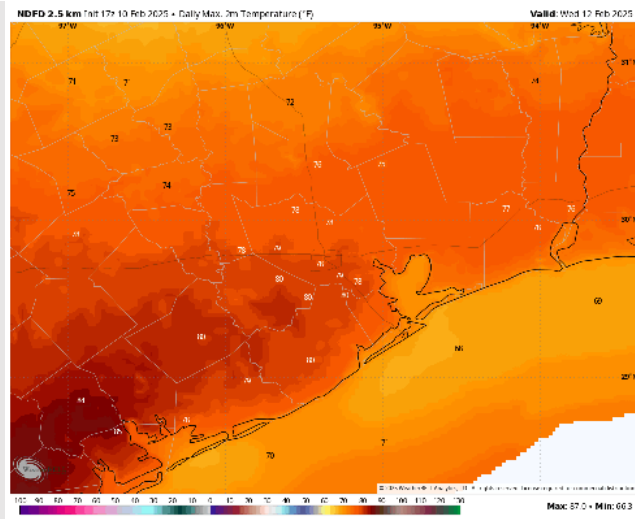
Precip Image: 5 AM CT



Wind Speed:
10 AM CT



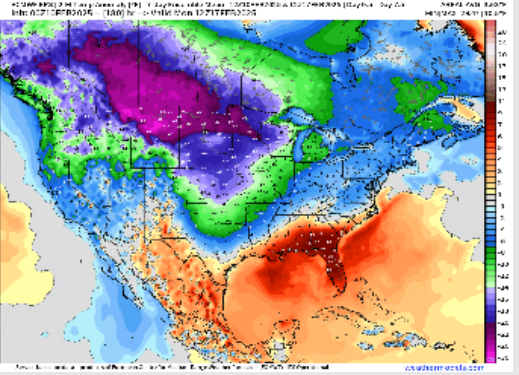
High Temps
Wednesday



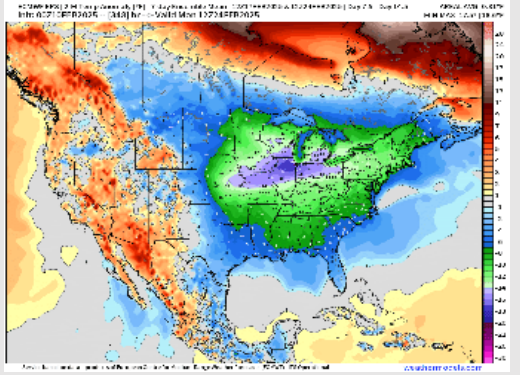
Houston Pilots: 2/10/25



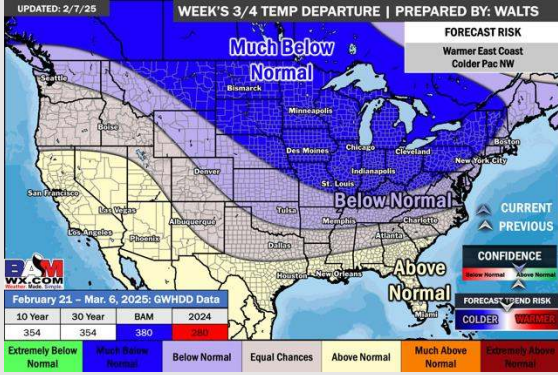
Next 7 Day Temperature Departure




8-14 Day Temperature Departure



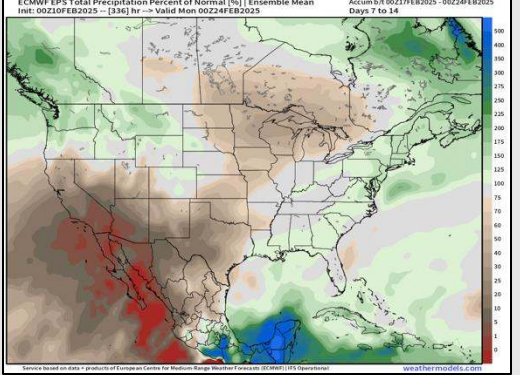
15-30 Day Temperature Departure



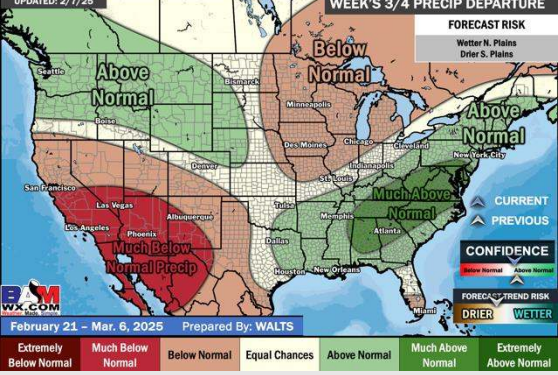
Next 7 Day Total Precipitation



8-14 Day % of Average Precip.



15-30 Day % of Average Precip.



- Temps are expected to be slightly above normal for the week ahead. Scattered rain chances are favored through the week.
- Below normal temps and near normal rainfall are expected for week 2.
- Above normal temperatures and above normal precipitation chances are expected for the weeks 3/4 timeframe.