

Houston Pilots Forecast Package



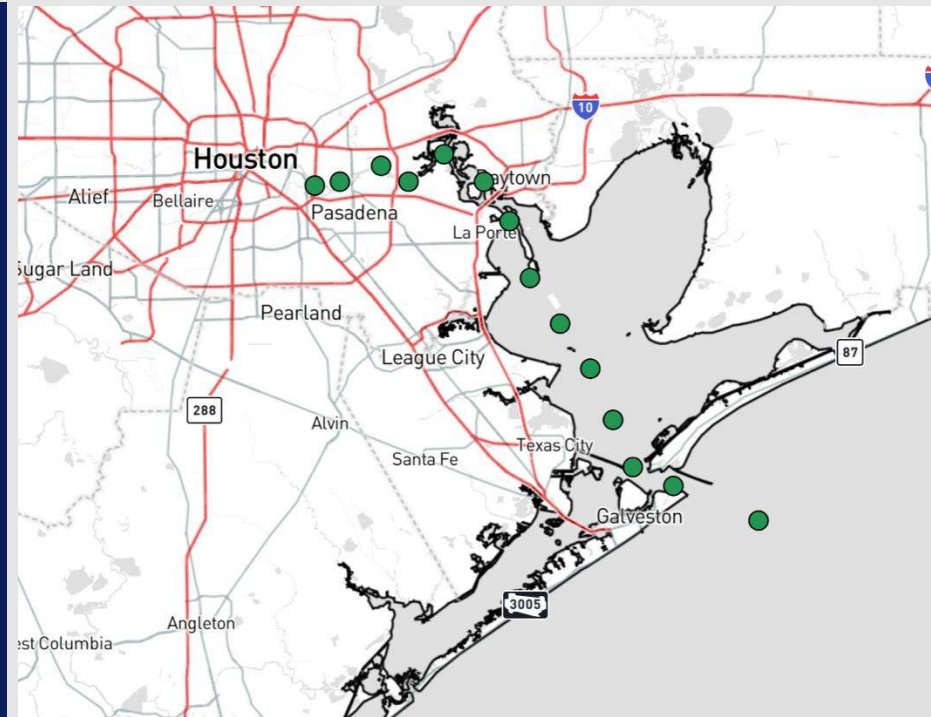
Updated: 1:15 PM CT

Sunday, February 2, 2025

Forecaster: Hope Kleitsch

Weather Headlines

- Favoring patchy fog to develop late tonight for Stations S. of Morgan's Point, with more widespread, dense fog developing early tomorrow AM. See visibility slides for more details.
- Winds will remain light through the first half of the week.
- Expecting dry conditions through Monday, with isolated chances arriving Tuesday.



Current Radar: 1:00 PM CT

As always, please do not hesitate to reach out to us with any forecast questions at **(317)-560-8122**. Press 1 for forecast questions.

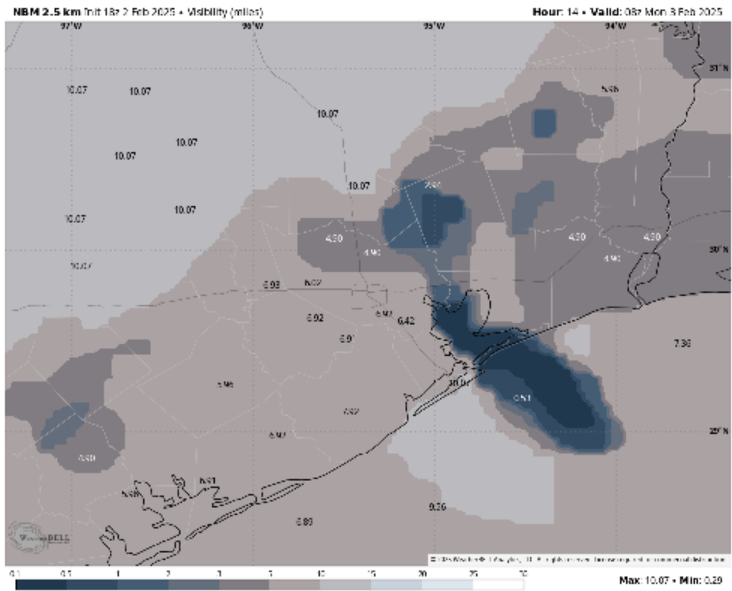
You can also access real-time forecast updates and 24/7 meteorological chat assistance on your [Clarity](#) app. Click [here](#) for login assistance.



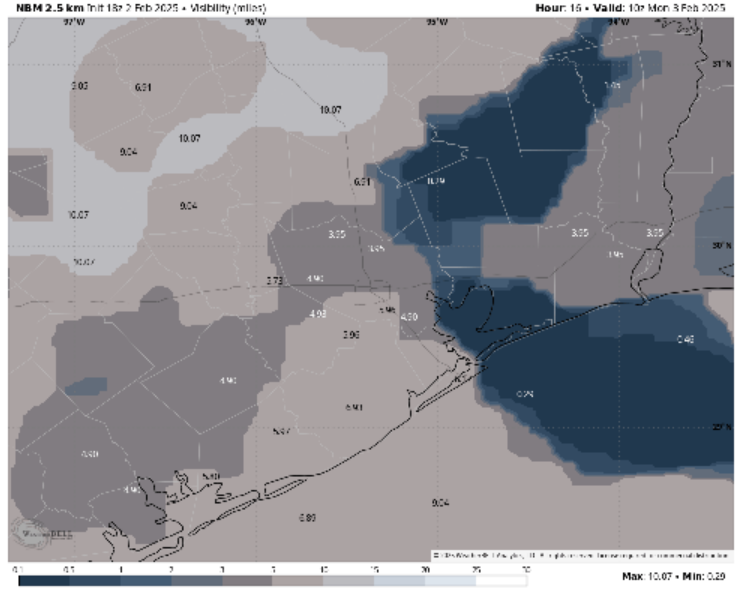
Houston Pilots Visibility Report




2 AM CST MON VISIBILITY



4 AM CST MON VISIBILITY



Confidence



Watching for a low-end risk for patchy fog for Stations S. of Morgan's Point from 10PM SUN to 4AM MON. Confidence is lower than normal in when exactly fog will start.

TIMEFRAME DISCUSSED	THREAT
10 PM SUN – 4 AM MON	Low-End

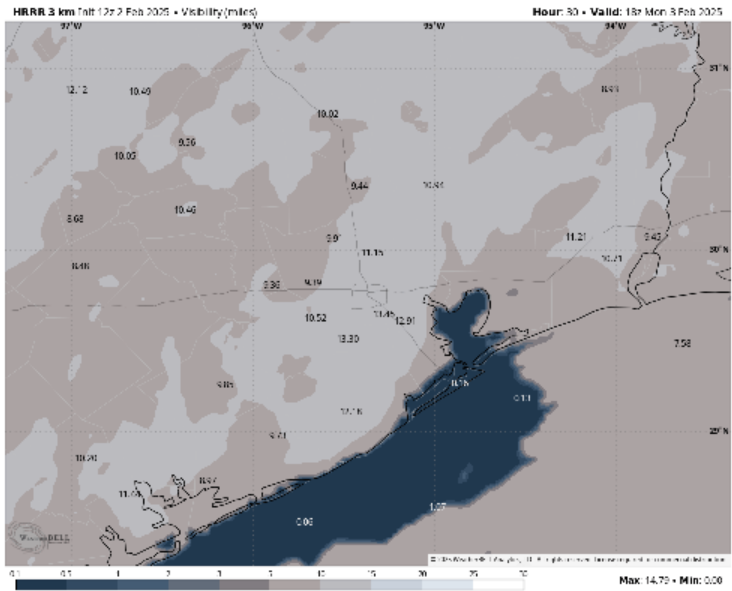
Expecting visibility to be reduced to 1 – 2 miles at times with a few pockets of fog reducing visibility to 0.5 mile or less.

After 4PM, we are expecting more dense, widespread fog to form for Stations S. of Morgan's Point. See next slide for details.

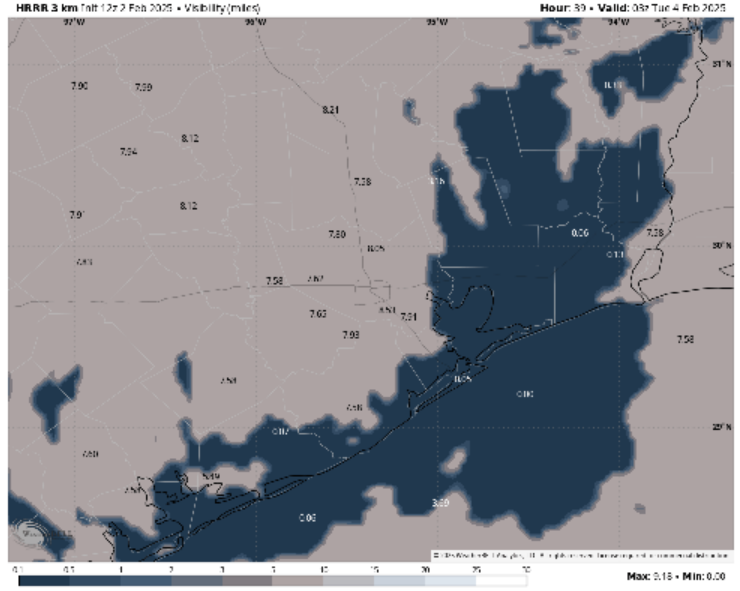
Houston Pilots Visibility Report




12 PM CST MON VISIBILITY



9 PM CST MON VISIBILITY



Confidence



Watching for a dense sea fog risk reducing visibility for Stations S. of Morgan's Point throughout the day Monday.

Dense sea fog risks expected to expand to Stations N of Morgan's Point after 8 PM.

Expecting visibility to be reduced to <1 mile at all times for affected Stations.


TIMEFRAME DISCUSSED	THREAT
4 AM MON - 12 AM TUE	Medium

Houston Pilots Extended Range Visibility Report



Wednesday 2/5/25

Watching for sea fog threats for all stations WED AM, with risk continuing into WED PM for Stations S. of Morgan's Point.



Thursday 2/6/25

Watching for sea fog threats for all Stations throughout the day on Thursday.



Friday 2/7/25

Watching for sea fog threats for all Stations throughout the day on Friday.



Chance for Fog	
Wednesday AM	High
Wednesday PM	Medium
Thursday AM	Medium
Thursday PM	Medium
Friday AM	High
Friday PM	Medium

Houston Pilots Visibility Chart (miles)



Forecast Confidence



Visibility	Sun 3 pm	Sun 4 pm	Sun 5 pm	Sun 6 pm	Sun 7 pm	Sun 8 pm	Sun 9 pm	Sun 10 pm	Sun 11 pm	Mon 12 am	Mon 1 am	Mon 2 am	Mon 3 am	Mon 4 am	Mon 5 am	Mon 6 am	Mon 7 am	Mon 8 am	Mon 9 am	Mon 10 am	Mon 11 am	Mon 12 pm	Mon 1 pm	Mon 2 pm
Houston Pilots N - 610 Bridge	10	10	10	10	10	10	10	10	10	10	7.9	6.9	6.9	5.9	4.9	4.9	3.9	2.5	3.9	6.9	10	10	10	10
Houston Pilots M - Kinder 1	10	10	10	10	10	10	10	10	10	10	7.9	6.9	6.9	5.9	4.9	3.9	3.9	2.5	3.9	6.9	10	10	10	10
Houston Pilots L - Greens Bayou	10	10	10	10	10	10	10	10	10	10	7.9	6.9	6.9	5.9	4.9	3.9	2.9	2	2.9	5.9	10	10	10	10
Houston Pilots K - Shell Crude	10	10	10	10	10	10	10	10	10	10	6.9	6.9	6.9	5.9	4.9	3.9	2.9	2	2.9	5.9	10	10	10	10
Houston Pilots J - Lynchburg Ferries	10	10	10	10	10	10	10	10	10	10	2.9	6.9	5.9	4.9	4.9	3.9	2.9	1.1	2.9	5.9	10	10	10	10
Houston Pilots I - Exxon 3	10	10	10	10	10	10	10	10	10	10	2.9	2.9	2.5	1.6	4.9	2.9	0.5	0.7	2.9	5.9	9	10	10	10
Houston Pilots H - Morgans Point	10	10	10	10	10	10	10	10	10	4.9	0.5	0.3	0.3	0.3	0.3	0.3	0.3	0.2	0.3	1.1	4.9	6.9	10	10
Houston Pilots G - 75/76	10	10	10	10	10	10	10	10	10	0.5	0.5	0.5	0.3	0.3	0.3	0.3	0.3	0.2	0.3	0.3	4.9	6.9	9	9
Houston Pilots F - 63/64	10	10	10	10	10	10	10	10	10	0.5	0.8	0.5	0.5	0.3	0.3	0.3	0.3	0.2	0.3	0.3	4.9	6.9	9	9
Houston Pilots E - 51/52	10	10	10	10	10	10	10	10	10	10	9	3.9	2.9	5.9	1.6	0.8	0.5	0.5	0.3	3.9	6.9	9	8	8
Houston Pilots D - 37/38	10	10	10	10	10	10	10	10	10	10	9	4.9	3.9	6.9	2.5	0.8	0.8	0.5	0.3	3.9	6.9	9	7	8
Houston Pilots C - 25/26	10	10	10	10	10	10	10	10	10	10	9	6.9	6.9	6.9	4.9	4.9	3.9	0.5	0.3	3.9	6.9	9	7	8
Houston Pilots B - 11/12	10	10	10	10	10	10	10	10	10	10	4.9	3.9	3.9	2.5	0.5	0.5	0.3	0.2	0.3	1.6	4.9	6.9	7	8
Houston Pilots A - 1 & 2 Bravo	10	10	10	10	10	10	10	10	10	10	4.9	3.9	2.9	1.6	0.5	0.5	0.3	0.2	0.3	1.6	4.9	6.9	8	8

NOTE: This is automated data that may/may not agree with the official BAM thinking that's found on the daily slides or special visibility report slides. This data should be used as a guide only

Houston Pilots Wind Chart



Sustained wind 10 Knots

Gusts 15 Knots

Wind from the SE

Example

10

15

↙

Wind	Sun 3 pm	Sun 4 pm	Sun 5 pm	Sun 6 pm	Sun 7 pm	Sun 8 pm	Sun 9 pm	Sun 10 pm	Sun 11 pm	Mon 12 am	Mon 1 am	Mon 2 am	Mon 3 am	Mon 4 am	Mon 5 am	Mon 6 am	Mon 7 am	Mon 8 am	Mon 9 am	Mon 10 am	Mon 11 am	Mon 12 pm	Mon 1 pm	Mon 2 pm
Houston Pilots N - 610 Bridge	8 15 ↑	8 16 ↑	8 16 ↑	8 16 ↑	8 17 ↕	8 16 ↕	7 15 ↕	7 14 ↕	6 14 ↕	6 13 ↕	6 13 ↕	6 13 ↕	6 12 ↕	5 12 ↕	5 10 ↑	3 9 ↑	3 8 ↕	3 8 ↕	3 9 ↑	5 10 ↑	6 13 ↕	8 15 ↕	8 17 ↕	8 17 ↕
Houston Pilots M - Kinder 1	8 15 ↑	8 16 ↑	8 16 ↑	8 16 ↑	8 17 ↕	8 16 ↕	8 15 ↕	7 14 ↕	6 14 ↕	6 13 ↕	6 13 ↕	6 13 ↕	6 12 ↕	5 12 ↕	5 10 ↑	3 9 ↑	3 8 ↕	3 8 ↕	3 9 ↑	5 10 ↑	6 13 ↕	7 15 ↕	8 17 ↕	8 17 ↕
Houston Pilots L - Greens Bayou	8 15 ↕	8 16 ↕	8 16 ↕	8 16 ↕	8 17 ↕	8 16 ↕	8 15 ↕	7 14 ↕	6 14 ↕	6 13 ↕	6 13 ↕	6 12 ↕	6 12 ↕	5 12 ↕	5 10 ↑	3 9 ↑	3 8 ↕	3 8 ↕	3 9 ↑	5 12 ↕	6 14 ↕	7 16 ↕	8 17 ↕	8 17 ↕
Houston Pilots K - Shell Crude	8 16 ↕	8 16 ↕	9 16 ↕	8 16 ↕	8 17 ↕	8 15 ↕	7 15 ↕	7 14 ↕	6 14 ↕	6 13 ↕	6 13 ↕	6 12 ↕	5 12 ↕	5 12 ↕	3 9 ↑	3 9 ↑	3 8 ↕	3 8 ↕	3 8 ↕	5 12 ↕	6 14 ↕	7 16 ↕	8 17 ↕	8 17 ↕
Houston Pilots J - Lynchburg Ferries	8 16 ↕	8 17 ↕	9 17 ↕	9 17 ↕	8 17 ↕	8 16 ↕	7 15 ↕	7 14 ↕	6 13 ↕	6 13 ↕	5 12 ↕	5 12 ↕	5 10 ↑	3 9 ↑	3 8 ↕	3 8 ↕	3 8 ↕	3 8 ↕	3 9 ↑	5 10 ↑	6 14 ↕	7 16 ↕	8 17 ↕	8 17 ↕
Houston Pilots I - Exxon 3	9 17 ↕	10 17 ↕	10 17 ↕	12 17 ↕	12 17 ↕	10 16 ↕	10 16 ↕	10 15 ↕	9 14 ↕	9 14 ↕	8 13 ↕	8 13 ↕	8 13 ↕	7 12 ↕	7 10 ↑	6 9 ↑	6 9 ↑	6 8 ↕	6 9 ↑	6 10 ↑	7 13 ↕	8 16 ↕	8 16 ↕	9 16 ↕
Houston Pilots H - Morgans Point	9 16 ↕	10 17 ↕	10 17 ↕	10 17 ↕	10 17 ↕	10 16 ↕	10 15 ↕	9 14 ↕	9 14 ↕	8 13 ↕	8 13 ↕	8 12 ↕	8 12 ↕	7 12 ↕	6 10 ↑	6 9 ↑	6 8 ↕	6 8 ↕	6 8 ↕	6 9 ↑	6 10 ↑	7 13 ↕	8 15 ↕	8 16 ↕
Houston Pilots G - 75/76	9 17 ↕	10 17 ↕	10 17 ↕	12 17 ↕	12 17 ↕	10 16 ↕	10 15 ↕	10 15 ↕	10 14 ↕	9 14 ↕	9 14 ↕	8 13 ↕	8 13 ↕	8 13 ↕	8 12 ↕	7 10 ↑	6 9 ↑	6 9 ↑	6 9 ↑	6 9 ↑	7 12 ↕	8 13 ↕	8 15 ↕	8 16 ↕
Houston Pilots F - 63/64	8 16 ↕	10 17 ↕	10 17 ↕	10 16 ↕	10 16 ↕	10 15 ↕	10 15 ↕	10 15 ↕	10 14 ↕	9 14 ↕	9 14 ↕	9 13 ↕	8 13 ↕	8 13 ↕	8 12 ↕	7 10 ↑	6 9 ↑	6 9 ↑	6 9 ↑	6 10 ↑	7 12 ↕	8 13 ↕	8 15 ↕	8 15 ↕
Houston Pilots E - 51/52	8 15 ↕	9 16 ↕	9 15 ↕	10 15 ↕	10 15 ↕	10 14 ↕	10 14 ↕	9 14 ↕	9 14 ↕	9 14 ↕	9 14 ↕	8 13 ↕	8 13 ↕	8 13 ↕	8 12 ↕	7 10 ↑	7 10 ↑	6 9 ↑	6 9 ↑	6 9 ↑	7 10 ↑	8 13 ↕	8 14 ↕	8 14 ↕
Houston Pilots D - 37/38	8 15 ↕	8 15 ↕	9 14 ↕	9 14 ↕	9 14 ↕	9 14 ↕	9 14 ↕	9 14 ↕	9 14 ↕	8 14 ↕	8 14 ↕	8 13 ↕	8 13 ↕	8 13 ↕	8 12 ↕	7 10 ↑	7 10 ↑	6 9 ↑	6 9 ↑	6 10 ↑	7 10 ↑	8 13 ↕	8 14 ↕	8 14 ↕
Houston Pilots C - 25/26	8 14 ↕	8 14 ↕	8 14 ↕	8 14 ↕	8 14 ↕	8 13 ↕	8 13 ↕	8 13 ↕	8 13 ↕	8 13 ↕	8 13 ↕	8 13 ↕	8 13 ↕	8 13 ↕	8 12 ↕	7 10 ↑	7 10 ↑	6 9 ↑	6 9 ↑	6 10 ↑	7 10 ↑	8 13 ↕	8 13 ↕	8 14 ↕
Houston Pilots B - 11/12	8 13 ↕	8 13 ↕	8 13 ↕	8 13 ↕	8 13 ↕	8 13 ↕	8 13 ↕	8 13 ↕	8 13 ↕	8 13 ↕	8 13 ↕	8 13 ↕	8 13 ↕	8 13 ↕	7 12 ↕	7 12 ↕	6 12 ↕	6 12 ↕	6 10 ↑	6 10 ↑	7 12 ↕	8 12 ↕	8 12 ↕	8 13 ↕
Houston Pilots A - 1 & 2 Bravo	7 12 ↕	8 13 ↕	8 13 ↕	9 14 ↕	10 14 ↕	10 14 ↕	10 15 ↕	10 15 ↕	10 15 ↕	10 15 ↕	10 15 ↕	9 14 ↕	9 14 ↕	9 14 ↕	8 13 ↕	8 13 ↕	8 13 ↕	8 13 ↕	8 13 ↕	8 12 ↕	8 12 ↕	7 12 ↕	7 12 ↕	7 10 ↑

NOTE: This is automated data that may/may not agree with the official BAM thinking that's found on the daily slides. This data should be used as a guide only.

Houston Pilots: SUN. 2/2/2025



Forecast Discussion

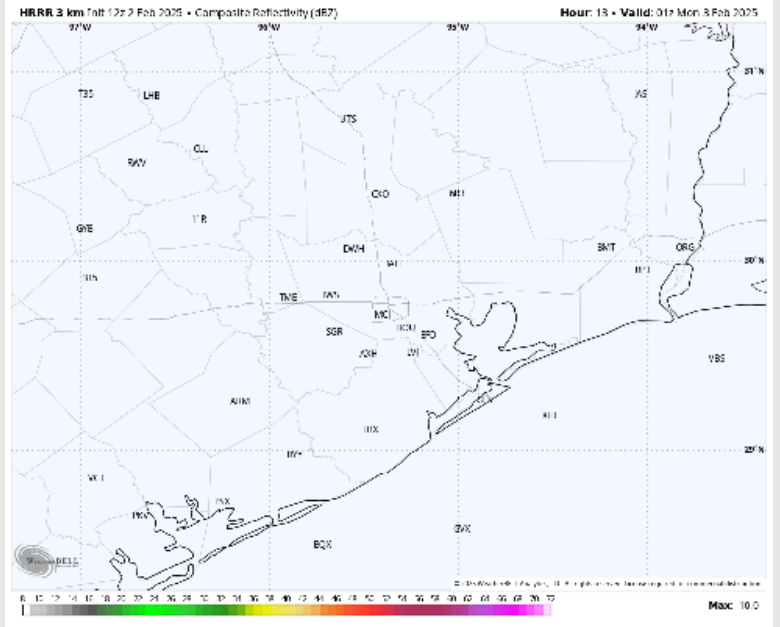
Precip: Favoring dry conditions for the rest of the day.

Wind: Winds will be out of the S/SE throughout the remainder of the PM. **N of Morgan's Point:** Winds will be at 4 – 9 kts throughout the rest of the day. **S of Morgan's Point:** Winds will be at 6 – 11 kts for the rest of the day.

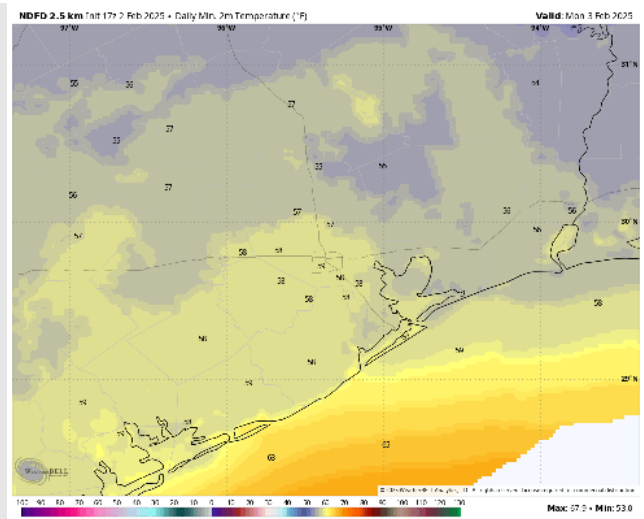
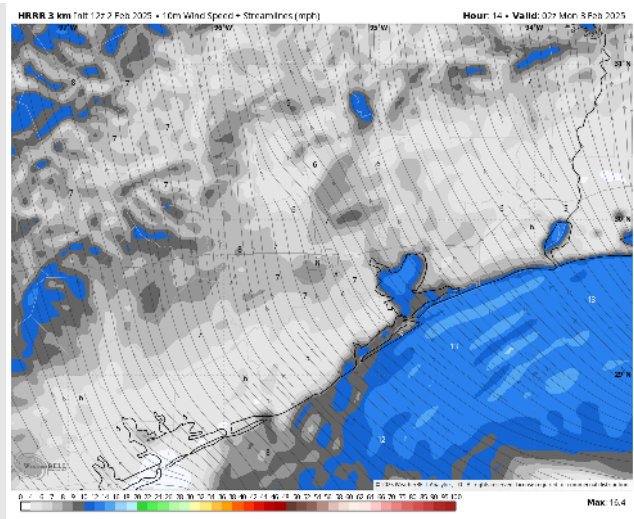
Low Temps: **N of Morgan's Point:** Upper 50s F. **S of Morgan's Point:** Upper 50s to near 60 F.

Visibility: Watching for patchy sea-fog to develop for Stations S. of Morgan's Point tonight. See visibility slide for more details.

Precip Image: 7 PM CT



Wind Speed: 8 PM CT



**Low Temps
MON AM**

Houston Pilots: MON. 2/3/2025



Forecast Discussion

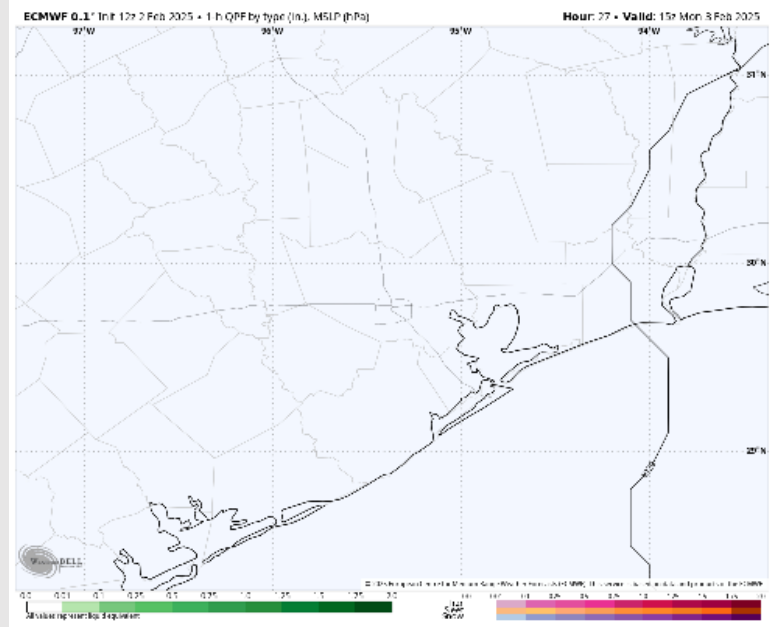
Precip: Favoring dry conditions for Monday.

Wind: Winds will be generally out of the S throughout the day on Monday. **N of Morgan's Point:** Winds will be at 3 – 8 kts throughout the day on Monday. **S of Morgan's Point:** Winds will be at 4 - 9 kts through the day, slightly increasing to 8 – 13 kts from 3PM – 9PM.

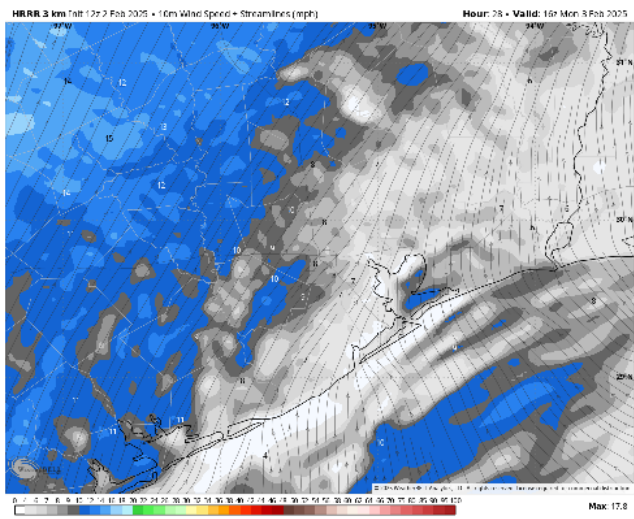
High Temps: **N of Morgan's Point:** Near 80 F. **S of Morgan's Point:** Mid to upper 60s F.

Visibility: Monitoring the potential for sea fog for Stations S. of Morgan's Point MON AM, with the best risk for all Stations being MON PM. See Visibility Slide for more details!

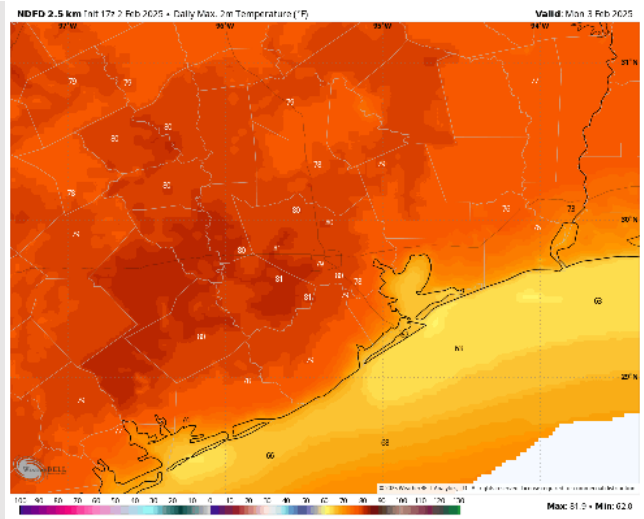
Precip Image: 9 AM CT



Wind Speed:
10 AM CT



High Temps
Monday



Houston Pilots: TUE. 2/4/2025



Forecast Discussion

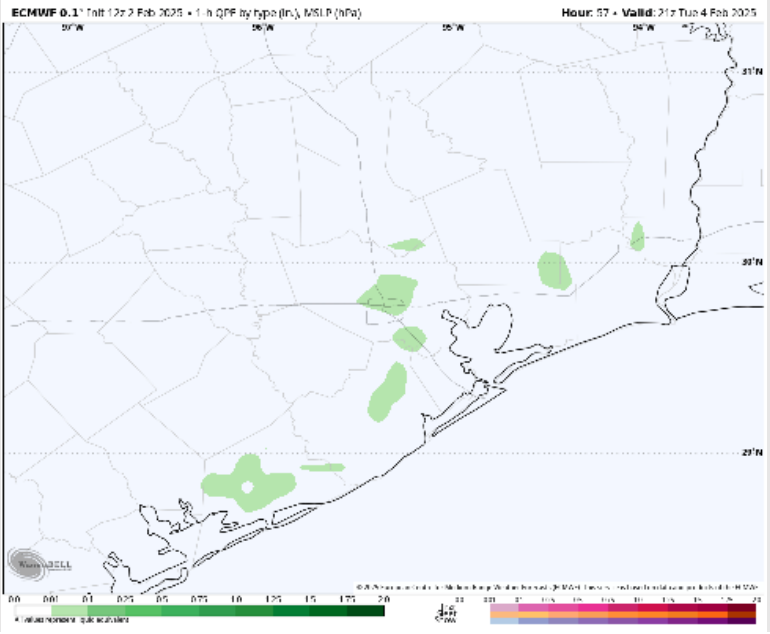
Precip: Very isolated light showers in play for Stations N of Morgan's Point between 12 – 5 PM.

Wind: Winds will be out of the S/SE throughout the day Tuesday.
N of Morgan's Point: Winds will be 2 – 7 kts for Tuesday.
S of Morgan's Point: Winds will be at 4 – 9 kts for Tuesday.

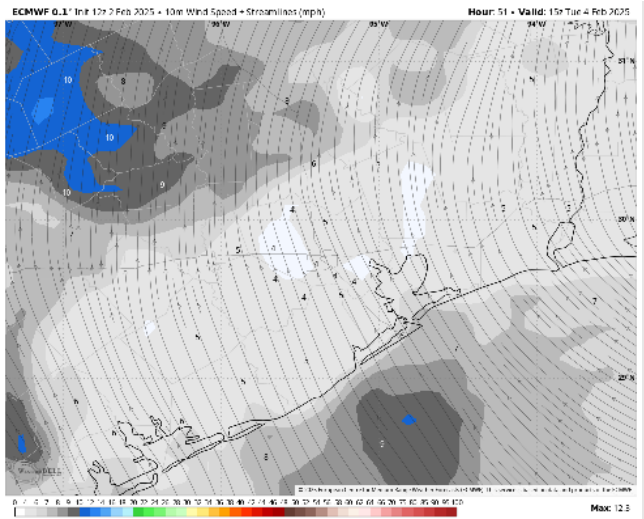
High Temps: **N of Morgan's Point:** Upper 70s to lower 80s F. **S of Morgan's Point:** Upper 60s F

Visibility: Monitoring the potential for sea fog for all Stations Tuesday, with the best risk being TUE PM for Stations N. of Morgan's Point.

Precip Image: 3 PM CT

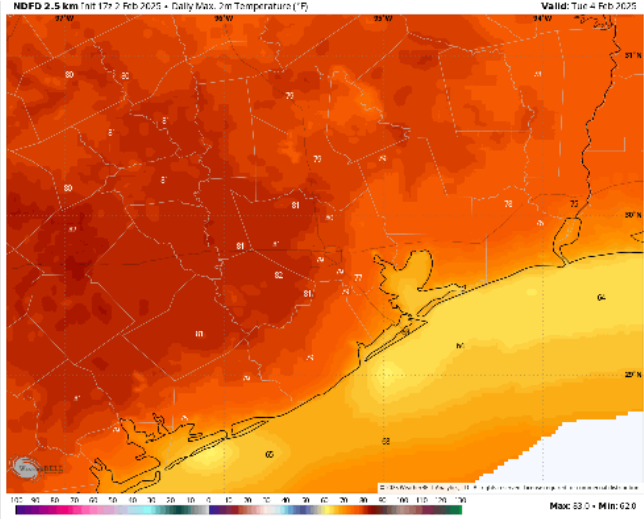


Wind Speed 9 AM CT



Wind Speed
9 AM CT

High Temps Sunday

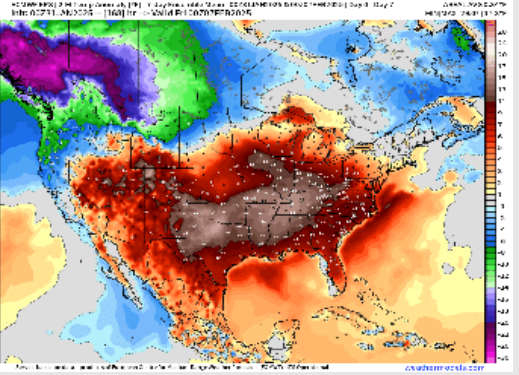


High Temps
Sunday

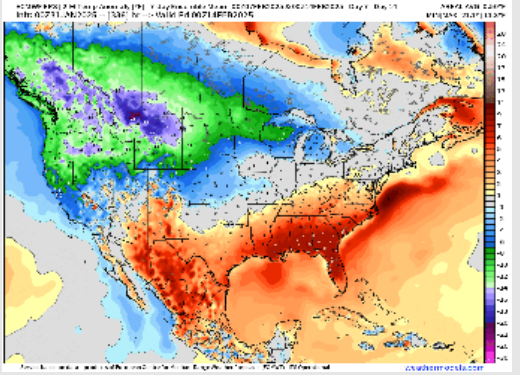
Houston Pilots: 2/2/25



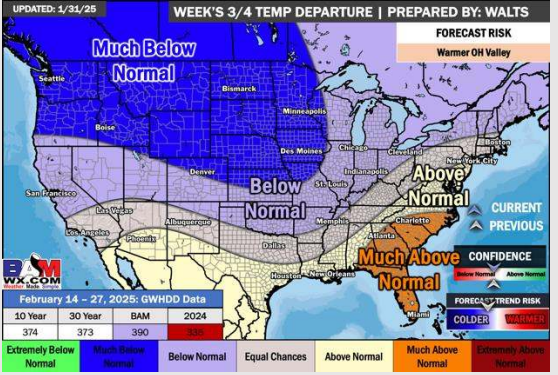
Next 7 Day Temperature Departure



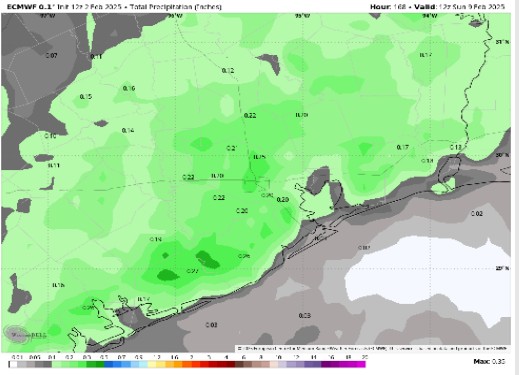
8-14 Day Temperature Departure



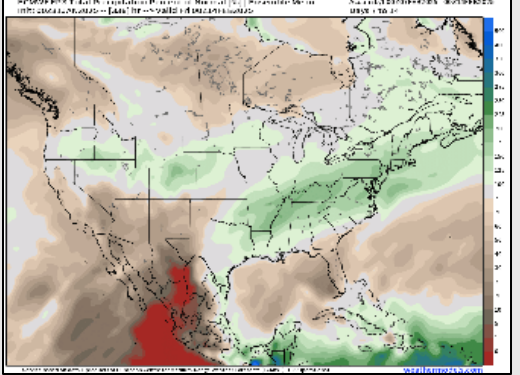
15-30 Day Temperature Departure



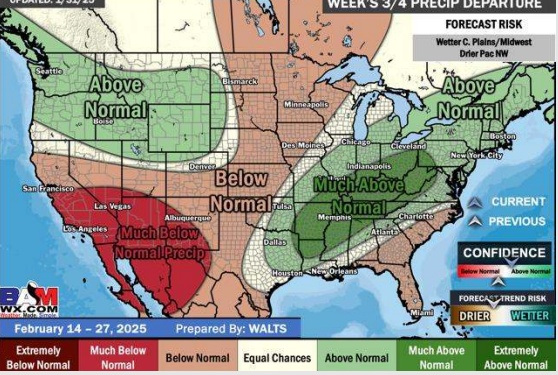
Next 7 Day Total Precipitation



8-14 Day % of Average Precip.



15-30 Day % of Average Precip.



- Temps are expected to be above normal for the week ahead. Scattered rain chances beyond TUE are favored through the week.
- Above normal temp and near normal rainfall are expected for week 2.
- Above normal temperatures and near normal precipitation chances are expected for the weeks 3/4 timeframe.