

Houston Pilots Forecast Package



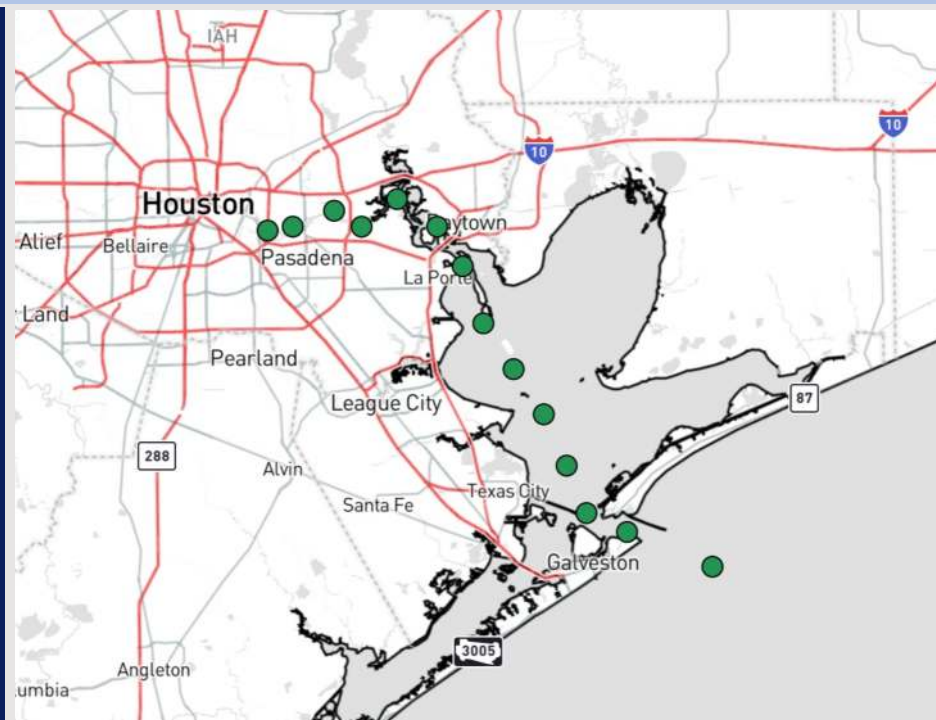
Updated: 6:15 PM CT

Sunday, February 9, 2025

Forecaster: Tyler Riggles

Weather Headlines

- **Widespread sea-fog is anticipated to work back into the bay this evening. See visibility slides for more details!**
- **Favoring rain chances to return to start the week.**
- **Wind gusts will remain under 20 kts through the first half of the week.**



Current Radar: 6:09 PM CT

As always, please do not hesitate to reach out to us with any forecast questions at **(317)-560-8122**. Press **1** for forecast questions.

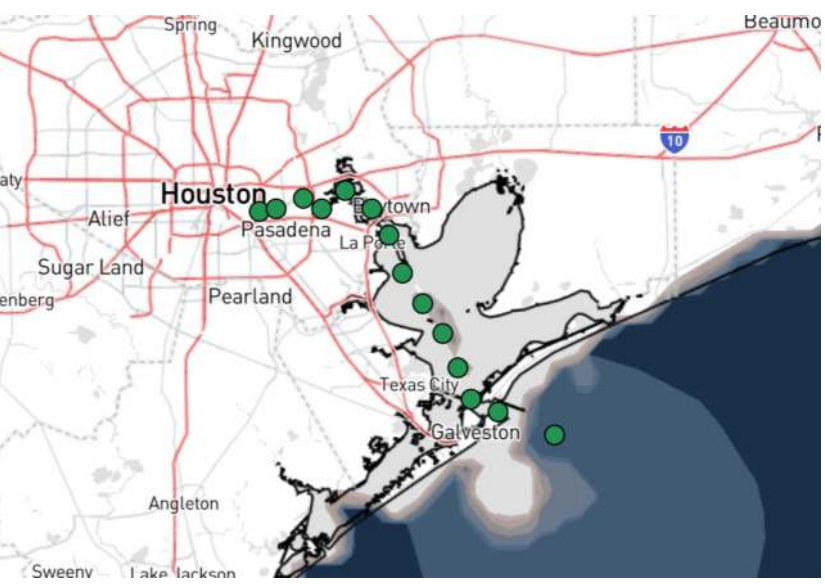
You can also access real-time forecast updates and 24/7 meteorological chat assistance on your [Clarity](#) app. Click [here](#) for login assistance.



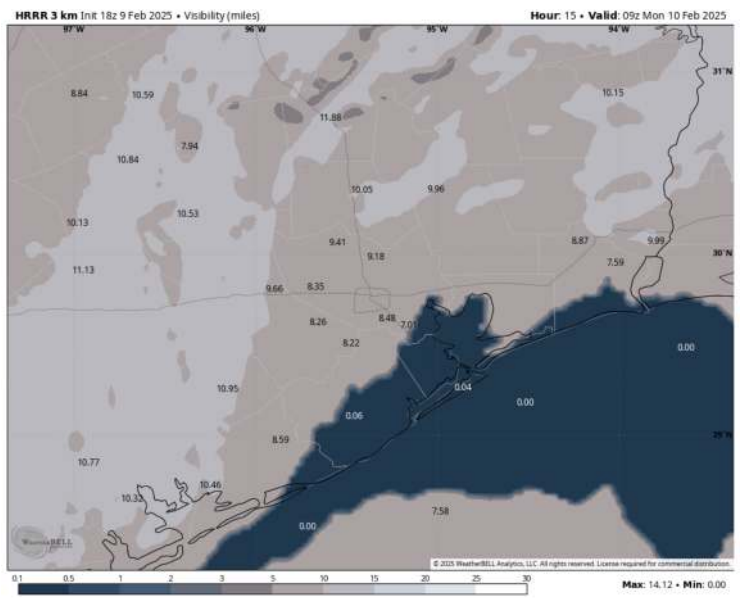
Houston Pilots Visibility Report




CURRENT VISIBILITY (6 PM CST SUN)



3 AM CST MON VISIBILITY



Confidence



TIMEFRAME DISCUSSED	THREAT
CURRENT - 10 AM MON	Medium

Widespread sea fog will remain a risk for the **Boarding Station** and **11/12** through 9 PM.

After that time, widespread fog will build back in for Stations **S of Morgan's Point**. Visibilities will be reduced to 1 – 2 miles, with pockets less than 0.5-mile.

For Stations **N. of Morgan's Point**, favoring isolated pockets of dense sea-fog (<1 mile visibility) between 1 – 5 AM.

Sea fog is then expected to temporarily clear for all Stations after 9 AM MON, but is expected to return TUE AM.

Houston Pilots Extended Range Visibility Report



Wednesday 2/12/25

Watching for a low-end non-sea fog risk Wednesday AM and PM.

Forecast Confidence



Friday 2/14/25

Not favoring any fog for Friday.

Forecast Confidence



Thursday 2/13/25

Not favoring any fog for Thursday.

Forecast Confidence



Chance for Fog

Wednesday AM	Low
Wednesday PM	Low
Thursday AM	Unlikely
Thursday PM	Unlikely
Friday AM	Unlikely
Friday PM	Unlikely

Houston Pilots Visibility Chart (miles)



Forecast Confidence



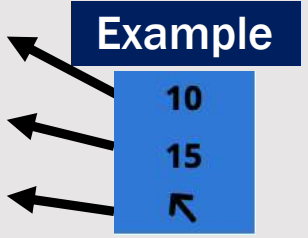
Visibility	Sun 8 pm	Sun 9 pm	Sun 10 pm	Sun 11 pm	Mon 12 am	Mon 1 am	Mon 2 am	Mon 3 am	Mon 4 am	Mon 5 am	Mon 6 am	Mon 7 am	Mon 8 am	Mon 9 am	Mon 10 am	Mon 11 am	Mon 12 pm	Mon 1 pm	Mon 2 pm	Mon 3 pm	Mon 4 pm	Mon 5 pm	Mon 6 pm	Mon 7 pm
Houston Pilots N - 610 Bridge	10	10	10	10	10	10	10	9	10	10	10	10	10	10	10	10	10	10	10	10	10	10	10	10
Houston Pilots M - Kinder 1	10	10	10	10	10	10	10	9	9	10	10	10	10	10	10	10	10	10	10	10	10	10	10	10
Houston Pilots L - Greens Bayou	10	10	10	10	10	10	10	10	9	10	10	10	10	10	10	10	10	10	10	10	10	10	10	10
Houston Pilots K - Shell Crude	10	10	10	10	10	9	7.9	7.9	9	9	10	10	10	10	10	10	10	10	10	10	10	10	10	10
Houston Pilots J - Lynchburg Ferries	10	10	6.9	10	10	10	9	10	9	10	10	10	10	10	10	10	10	10	10	10	10	10	10	10
Houston Pilots I - Exxon 3	10	2.9	0.7	0.5	6.9	6.9	5.9	4.9	4.9	6.9	3.9	6.9	5.9	5.9	6.9	9	10	10	10	10	10	10	10	10
Houston Pilots H - Morgans Point	2.9	1.1	0.7	0.5	0.5	1.1	2	2	0.8	0.8	3.9	1.6	1.1	3.9	4.9	6.9	10	10	10	10	10	10	10	8
Houston Pilots G - 75/76	1.1	0.7	0.7	0.5	0.2	0.3	0.3	0.3	0.3	0.5	0.5	0.5	0.5	0.8	1.1	2.9	4.9	5.9	6.9	9	9	7.9	10	9
Houston Pilots F - 63/64	1.1	0.7	0.7	0.5	0.2	0.3	0.3	0.3	0.3	0.5	0.5	0.5	0.5	0.3	1.1	2.9	4.9	5.9	6.9	9	9	7.9	9	9
Houston Pilots E - 51/52	2	0.7	0.7	0.5	0.2	0.3	0.3	0.3	0.3	0.5	0.5	0.5	0.5	0.3	1.1	2.9	4.9	6.9	7.9	9	9	7.9	9	9
Houston Pilots D - 37/38	2	0.7	0.7	0.5	0.2	0.3	0.3	0.3	0.3	0.5	0.5	0.5	0.3	0.3	1.1	2.9	4.9	6.9	7.9	7.9	9	7.9	9	9
Houston Pilots C - 25/26	1.6	0.7	0.7	0.5	0.2	0.3	0.3	0.3	0.3	0.3	0.5	1.1	0.3	1.6	2.9	4.9	5.9	6.9	7.9	7.9	9	7.9	9	9
Houston Pilots B - 11/12	1.1	0.7	0.7	0.5	0.2	0.3	0.3	0.3	0.3	0.3	0.5	1.1	0.3	1.6	2.9	4.9	4.9	6.9	6.9	6.9	7.9	6.9	9	9
Houston Pilots A - 1 & 2 Bravo	2	1.1	0.7	0.5	0.2	0.3	0.3	0.3	0.3	0.3	1.1	1.1	0.3	1.1	2.9	3.9	4.9	5.9	6.9	6.9	6.9	6.9	9	9

NOTE: This is automated data that may/may not agree with the official BAM thinking that's found on the daily slides or special visibility report slides. This data should be used as a guide only

Houston Pilots Wind Chart



Sustained wind 10 Knots
Gusts 15 Knots
Wind from the SE



Wind	Sun 8 pm	Sun 9 pm	Sun 10 pm	Sun 11 pm	Mon 12 am	Mon 1 am	Mon 2 am	Mon 3 am	Mon 4 am	Mon 5 am	Mon 6 am	Mon 7 am	Mon 8 am	Mon 9 am	Mon 10 am	Mon 11 am	Mon 12 pm	Mon 1 pm	Mon 2 pm	Mon 3 pm	Mon 4 pm	Mon 5 pm	Mon 6 pm	Mon 7 pm		
Houston Pilots N - 610 Bridge	6 10 ↖	5 9 ↖	3 7 ↖	3 7 ↖	3 7 ↖	3 7 ↖	3 7 ↖	3 7 ↖	5 8 ↖	5 9 ↖	6 10 ↖	6 12 ↖	6 13 ↖	6 13 ↖	7 14 ↖	8 15 ↖	8 15 ↖	8 15 ↖	8 15 ↖	8 16 ↖	8 16 ↖	8 16 ↖	8 15 ↖	8 16 ↖	8 16 ↖	
Houston Pilots M - Kinder 1	6 10 ↖	5 8 ↖	3 7 ↖	3 7 ↖	3 7 ↖	3 7 ↖	3 7 ↖	3 7 ↖	5 8 ↖	5 9 ↖	6 10 ↖	6 12 ↖	6 13 ↖	6 13 ↖	7 14 ↖	8 15 ↖	8 15 ↖	8 15 ↖	8 15 ↖	8 16 ↖	8 15 ↖	8 16 ↖	8 16 ↖	8 15 ↖	8 15 ↖	
Houston Pilots L - Greens Bayou	6 10 ↖	5 8 ↖	3 7 ↖	3 7 ↖	3 7 ↖	3 7 ↖	3 7 ↖	3 7 ↖	5 8 ↖	5 9 ↖	6 10 ↖	6 12 ↖	6 13 ↖	6 13 ↖	7 14 ↖	8 15 ↖	8 15 ↖	8 15 ↖	8 15 ↖	8 15 ↖	8 15 ↖	8 15 ↖	8 15 ↖	8 15 ↖	8 15 ↖	
Houston Pilots K - Shell Crude	6 10 ↖	5 8 ↖	3 7 ↖	3 7 ↖	3 7 ↖	3 7 ↖	3 7 ↖	3 7 ↖	3 8 ↖	5 9 ↖	6 10 ↖	6 12 ↖	6 13 ↖	6 13 ↖	7 14 ↖	8 15 ↖	8 15 ↖	8 15 ↖	8 15 ↖	8 15 ↖	8 15 ↖	8 15 ↖	8 15 ↖	8 15 ↖	8 15 ↖	
Houston Pilots J - Lynchburg Ferries	5 9 ↖	3 8 ↖	3 7 ↖	2 7 ↖	2 6 ↖	2 7 ↖	3 7 ↖	3 7 ↖	3 8 ↖	5 9 ↖	5 10 ↖	6 12 ↖	6 13 ↖	6 13 ↖	7 14 ↖	8 14 ↖	8 15 ↖	8 15 ↖	8 15 ↖	8 15 ↖	8 14 ↖	8 14 ↖	8 15 ↖	8 15 ↖	8 15 ↖	8 15 ↖
Houston Pilots I - Exxon 3	7 10 ↖	6 9 ↖	5 7 ↖	3 7 ↖	3 7 ↖	3 7 ↖	5 7 ↖	5 7 ↖	6 8 ↖	6 9 ↖	7 10 ↖	8 13 ↖	8 13 ↖	8 14 ↖	9 14 ↖	8 15 ↖	8 15 ↖	8 15 ↖	8 15 ↖	8 15 ↖	9 15 ↖	9 15 ↖	10 16 ↖	10 15 ↖	10 16 ↖	
Houston Pilots H - Morgans Point	7 10 ↖	6 8 ↖	5 7 ↖	3 7 ↖	3 6 ↖	3 6 ↖	3 7 ↖	5 7 ↖	6 8 ↖	6 9 ↖	7 10 ↖	8 12 ↖	8 13 ↖	8 13 ↖	8 14 ↖	8 15 ↖	8 15 ↖	8 15 ↖	8 15 ↖	9 16 ↖	9 15 ↖	10 16 ↖	10 15 ↖	10 15 ↖	10 15 ↖	
Houston Pilots G - 75/76	8 10 ↖	6 9 ↖	6 7 ↖	5 7 ↖	3 6 ↖	3 6 ↖	3 7 ↖	5 7 ↖	6 8 ↖	6 9 ↖	8 10 ↖	8 13 ↖	9 14 ↖	9 15 ↖	10 15 ↖	10 15 ↖	10 16 ↖	10 16 ↖	10 16 ↖	9 16 ↖	10 16 ↖	10 16 ↖	10 16 ↖	10 16 ↖	10 16 ↖	
Houston Pilots F - 63/64	7 10 ↖	6 8 ↖	6 7 ↖	3 7 ↖	3 6 ↖	3 6 ↖	3 7 ↖	5 7 ↖	6 8 ↖	6 9 ↖	8 10 ↖	8 13 ↖	9 14 ↖	10 15 ↖	10 15 ↖	10 15 ↖	10 17 ↖	10 17 ↖	10 16 ↖	10 16 ↖	10 17 ↖	10 17 ↖	10 16 ↖	10 16 ↖	10 16 ↖	
Houston Pilots E - 51/52	7 9 ↖	6 8 ↖	6 7 ↖	5 7 ↖	3 6 ↖	3 6 ↖	3 7 ↖	5 7 ↖	6 7 ↖	6 8 ↖	7 10 ↖	8 12 ↖	8 13 ↖	10 15 ↖	10 15 ↖	10 16 ↖	10 17 ↖	10 17 ↖	10 17 ↖	10 17 ↖	10 17 ↖	10 17 ↖	10 16 ↖	10 16 ↖	10 16 ↖	
Houston Pilots D - 37/38	6 9 ↖	6 8 ↖	6 7 ↖	3 7 ↖	3 7 ↖	3 6 ↖	3 6 ↖	5 7 ↖	6 7 ↖	6 8 ↖	7 10 ↖	8 12 ↖	8 14 ↖	9 15 ↖	10 15 ↖	10 16 ↖	10 17 ↖	10 17 ↖	10 17 ↖	10 18 ↖	10 17 ↖	10 17 ↖	10 16 ↖	10 16 ↖	10 16 ↖	
Houston Pilots C - 25/26	6 9 ↖	6 8 ↖	6 7 ↖	5 7 ↖	3 7 ↖	3 7 ↖	3 7 ↖	5 7 ↖	5 7 ↖	6 9 ↖	7 10 ↖	8 13 ↖	8 14 ↖	9 15 ↖	10 15 ↖	10 16 ↖	10 17 ↖	10 17 ↖	10 17 ↖	10 18 ↖	10 18 ↖	10 17 ↖	10 16 ↖	10 16 ↖	10 16 ↖	
Houston Pilots B - 11/12	6 9 ↖	6 8 ↖	5 8 ↖	3 7 ↖	3 7 ↖	3 7 ↖	3 7 ↖	3 7 ↖	5 7 ↖	6 9 ↖	6 10 ↖	8 13 ↖	8 14 ↖	9 15 ↖	10 15 ↖	10 16 ↖	10 17 ↖	10 17 ↖	10 17 ↖	10 17 ↖	10 17 ↖	10 17 ↖	10 16 ↖	10 16 ↖	10 16 ↖	
Houston Pilots A - 1 & 2 Bravo	7 10 ↖	6 9 ↖	6 9 ↖	6 8 ↖	6 7 ↖	6 7 ↖	6 7 ↖	6 8 ↖	6 8 ↖	7 10 ↖	8 12 ↖	9 14 ↖	10 15 ↖	10 16 ↖	12 17 ↖	13 18 ↖	13 18 ↖	13 18 ↖	13 18 ↖	13 18 ↖	13 18 ↖	13 18 ↖	12 18 ↖	13 17 ↖	13 17 ↖	

NOTE: This is automated data that may/may not agree with the official BAM thinking that's found on the daily slides. This data should be used as a guide only.

Houston Pilots: SUN. 2/9/2025



Forecast Discussion

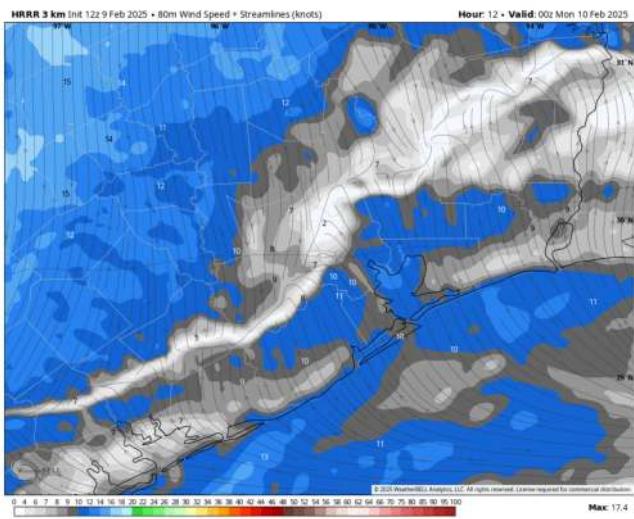
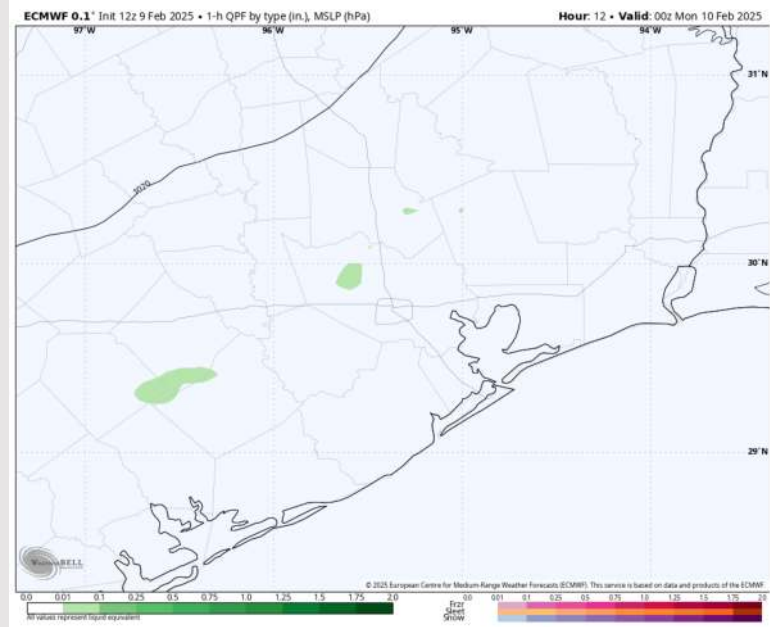
Precip: Favoring dry conditions through the rest of the day.

Wind: Winds will be out of SE through the rest of the day. **N of Morgan's Point:** Winds will be at 3 – 8 kts through the rest of the day. **S of Morgan's Point:** Winds will be at 5 – 10 kts through out the rest of the PM.

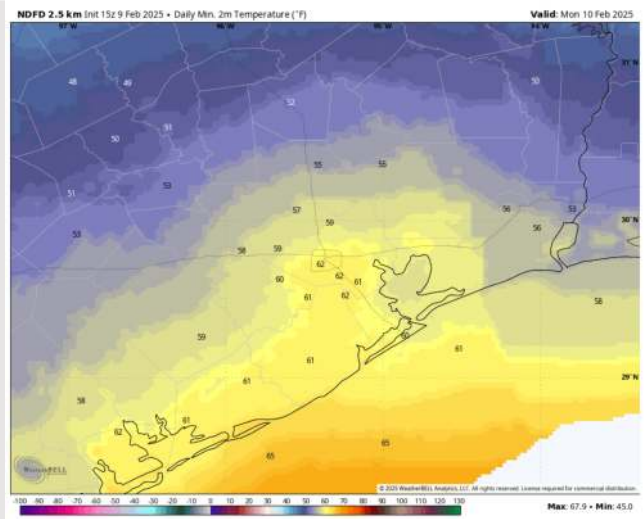
Low Temps: **N of Morgan's Point:** Lower 60s F. **S of Morgan's Point:** Upper 50s F to lower 60s F.

Visibility: Watching for sea fog threats through the afternoon and this evening. See visibility slides for more info!

Precip Image: 6 PM CT



Wind Speed:
6 PM CT



Low Temps
MON AM

Houston Pilots: MON. 2/10/2025



Forecast Discussion

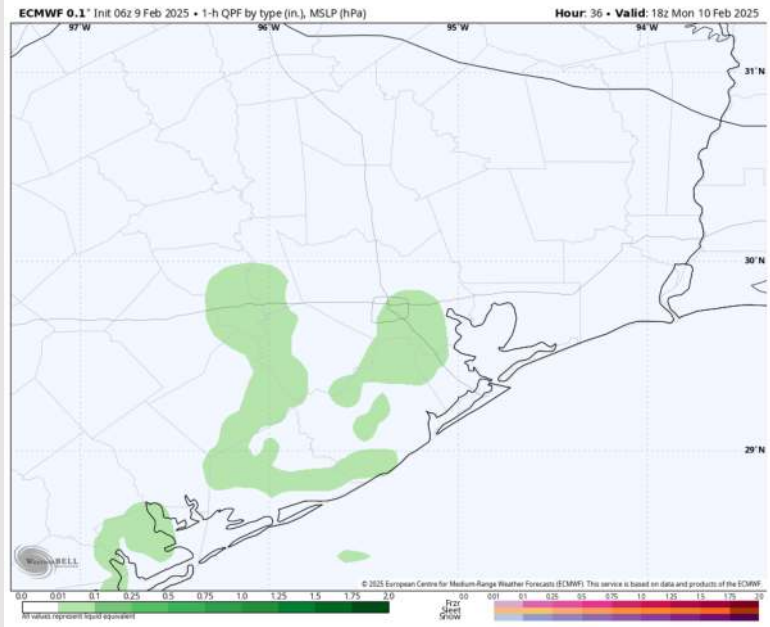
Precip: Favoring isolated (20%) showers from 5AM to 3PM for all Stations.

Wind: Winds will be out of the E/SE throughout the day Monday. **N of Morgan's Point:** Winds will be at 3 – 9 kts throughout the day. **S of Morgan's Point:** Winds will be at 8 – 13 kts for the day on Monday.

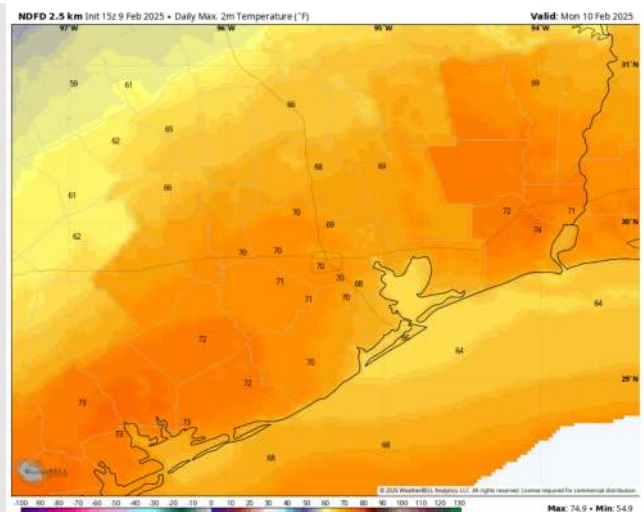
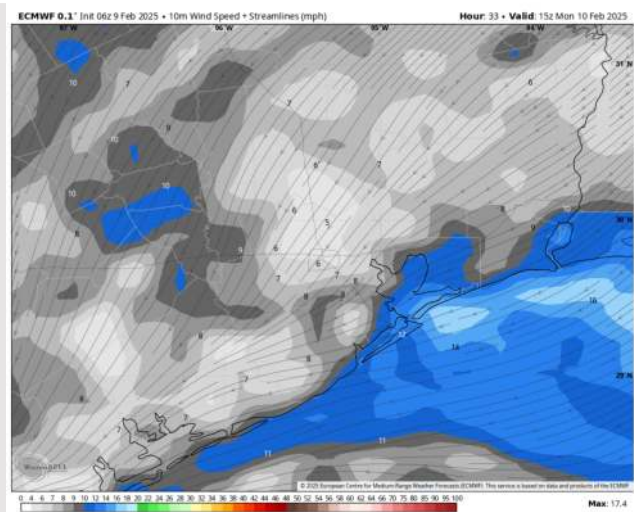
High Temps: **N of Morgan's Point:** Near 70 F. **S of Morgan's Point:** Mid 60sF.

Visibility: Watching for continued sea fog risks for all Stations on MON AM and again MON PM.

Precip Image: 12 PM CT



Wind Speed:
9 AM CT



High Temps
Monday

Houston Pilots: TUE. 2/11/2025



Forecast Discussion

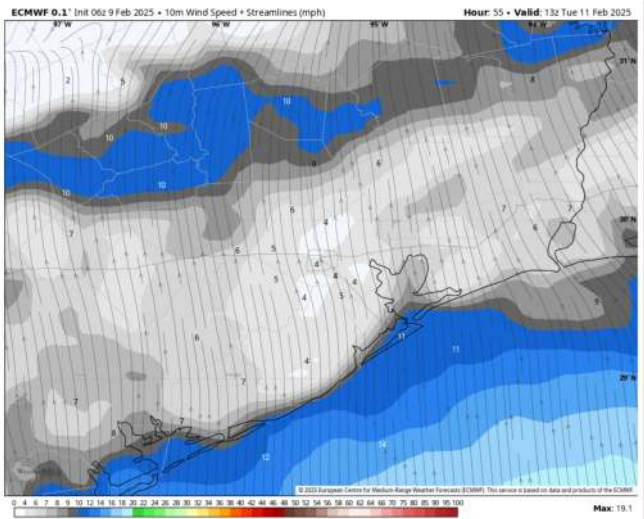
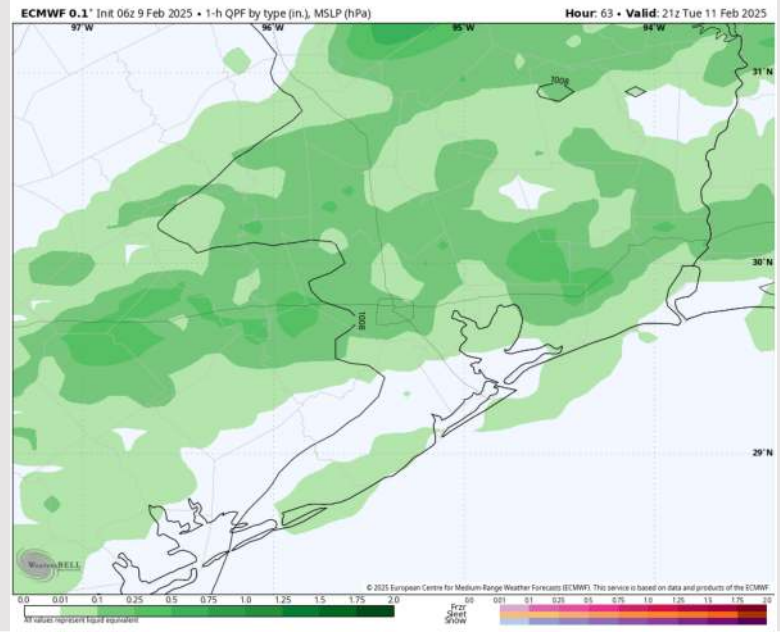
Precip: Scattered light showers are favored for all stations throughout the day, starting at 2 AM. Greatest coverage favored from 2PM to 5PM.

Wind: Winds will be out of the S/SE through the day. **N of Morgan's Point:** Winds will be at 5 – 10 kts throughout Tuesday. **S of Morgan's Point:** Winds will be at 8 – 13 kts for the day on Tuesday.

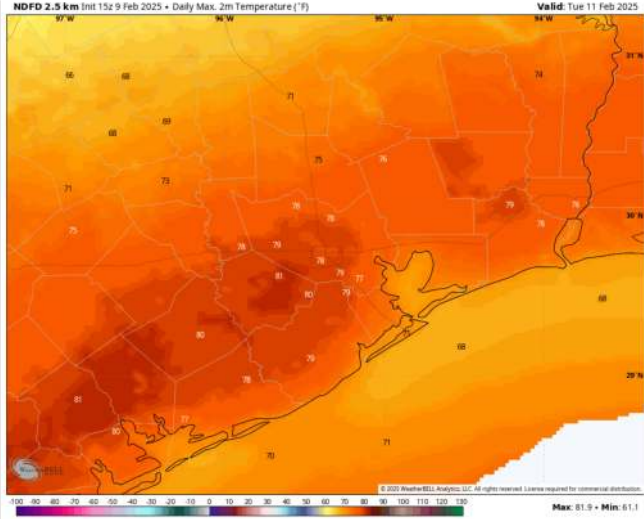
High Temps: **N of Morgan's Point:** Upper 70s F. **S of Morgan's Point:** Upper 60s F to lower 70s F.

Visibility: Monitoring a patchy fog risk for all Stations throughout the day Tuesday due to a stalled front.

Precip Image: 3 PM CT




Wind Speed
7 AM CT



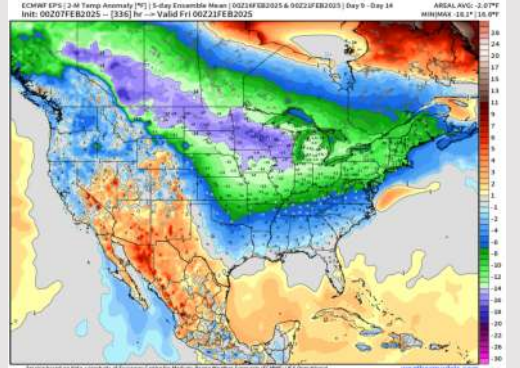
High Temps
Tuesday

Houston Pilots: 2/8/25

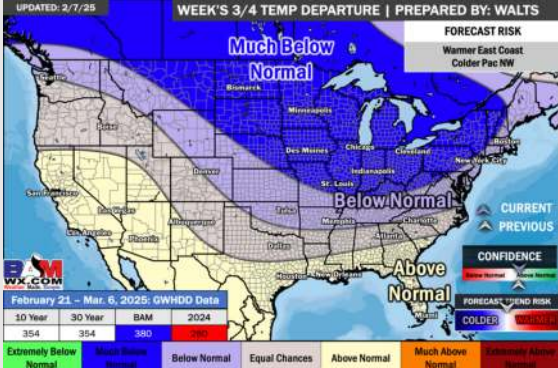
Next 7 Day Temperature Departure




8-14 Day Temperature Departure



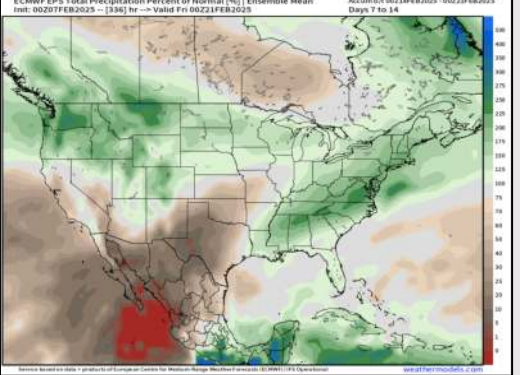
15-30 Day Temperature Departure



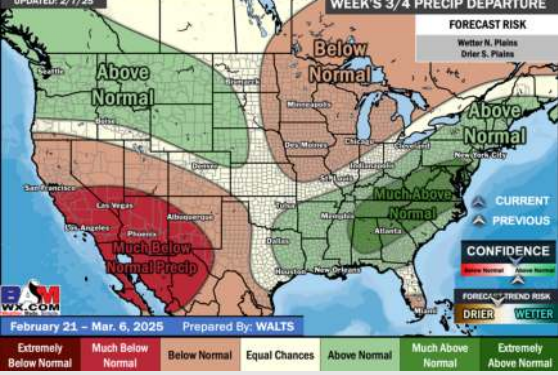
Next 7 Day Total Precipitation



8-14 Day % of Average Precip.



15-30 Day % of Average Precip.



- Temps are expected to be well above normal for the week ahead. Scattered rain chances are favored through the week.
- Near normal temps and near normal rainfall are expected for week 2.
- Above normal temperatures and above normal precipitation chances are expected for the weeks 3/4 timeframe.