

# Houston Pilots Forecast Package



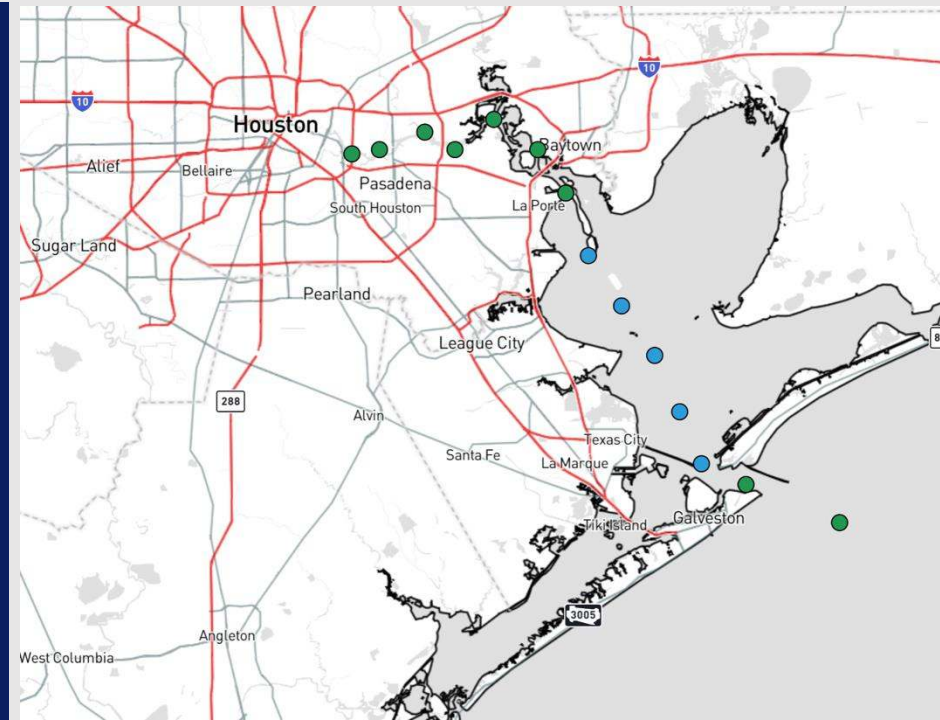
Updated: 1:00 PM CT

Sunday, February 9, 2025

Forecaster: Hope Kleitsch

## Weather Headlines

- **Widespread sea-fog is anticipated to work back into the bay this evening. See visibility slides for more details!**
- **Favoring rain chances to return this week.**
- **Wind gusts will remain under 20 kts through the first half of the week.**



**Current Radar: 1:00 PM CT**

As always, please do not hesitate to reach out to us with any forecast questions at **(317)-560-8122**. Press **1** for forecast questions.

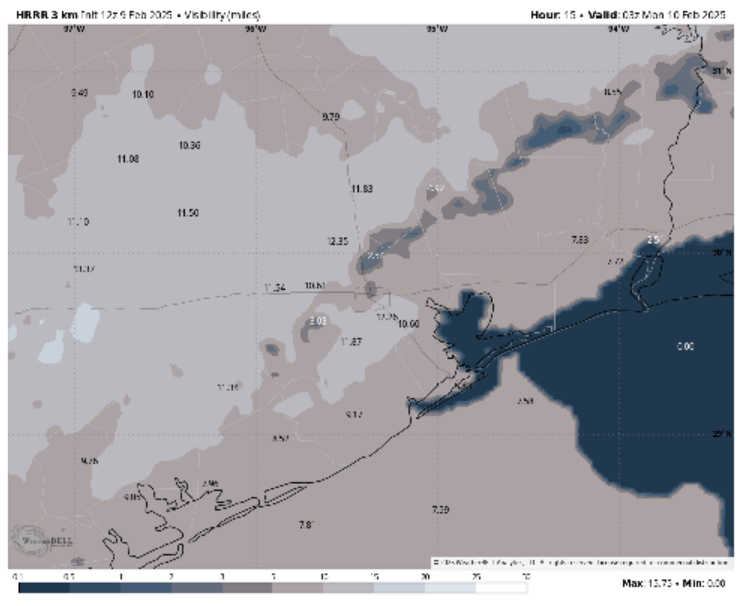
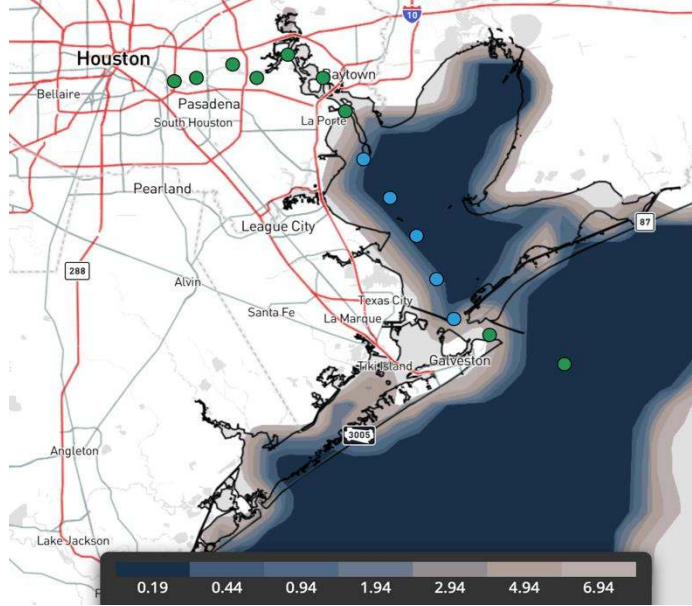
You can also access real-time forecast updates and 24/7 meteorological chat assistance on your **Clarity** app. Click [here](#) for login assistance.




# Houston Pilots Visibility Report



## CURRENT VISIBILITY (12:30 PM CT)      8 PM CST SUN VISIBILITY



## Confidence



For **Station 75/76 to the Boarding Station**, patchy sea fog will reduce visibility 1-2 miles through the rest of the afternoon.

For Stations **N. of Morgan's Point**, favoring conditions to remain fog-free through the remainder of the afternoon.

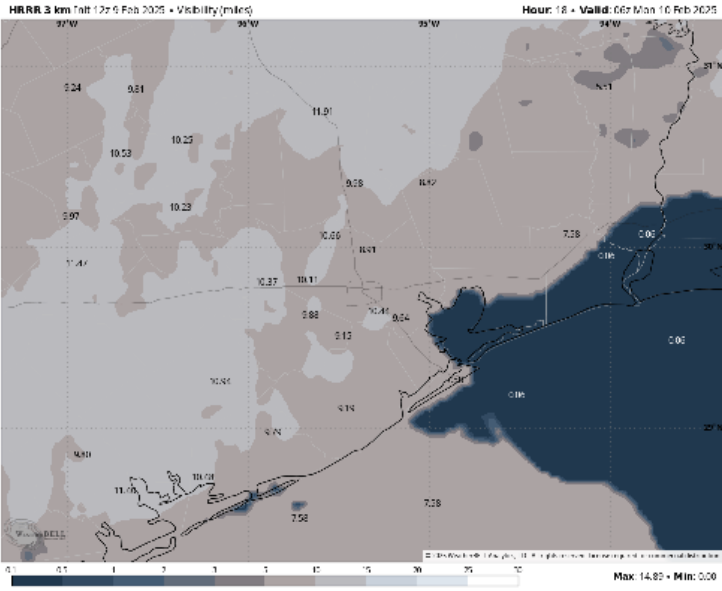
Widespread sea fog will build back in all throughout the bay starting 9 PM SUN into MON AM. See next visibility slide for more details!

TIMEFRAME DISCUSSED	THREAT
CURRENT - 9 PM SUN	Medium

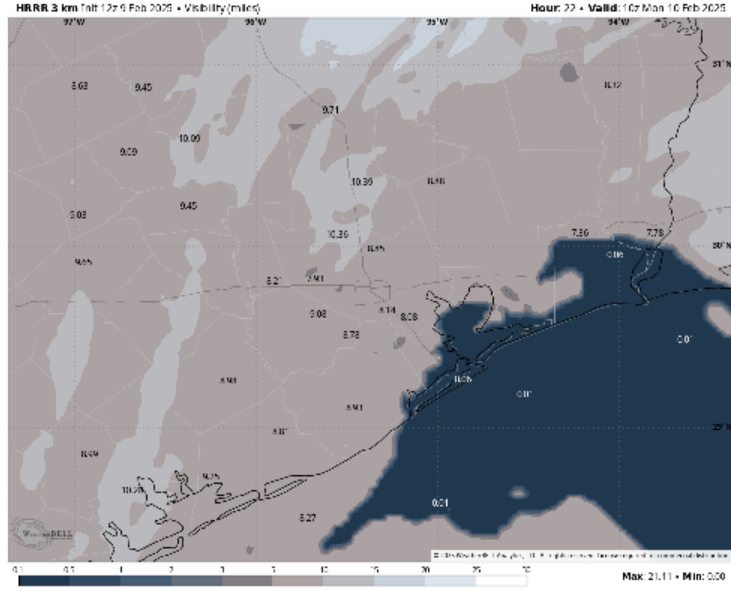
# Houston Pilots Visibility Report




## 12 AM CST MON VISIBILITY



## 4 AM CST MON VISIBILITY



## Confidence



TIMEFRAME DISCUSSED	THREAT
9 PM SUN – 10 AM MON	Medium

After 9PM, anticipating sea-fog to become more widespread **S. of Morgan's Point**. Visibilities will be reduced to 1 – 2 miles, with pockets less than 0.5-mile.

For Stations **N. of Morgan's Point**, favoring isolated pockets of dense sea-fog (<1 mile visibility) after 1AM.

Favoring any sea-fog to recede for **Stations N. of Morgan's Point** after 5AM.

Sea fog is then expected to temporarily clear for all Stations after 9 AM MON, but is expected to return TUE AM.

# Houston Pilots Extended Range Visibility Report



## Wednesday 2/12/25

Watching for a low-end non-sea fog risk Wednesday AM and PM.

### Forecast Confidence



## Thursday 2/13/25

Not favoring any fog for Thursday.

### Forecast Confidence



## Friday 2/14/25

Not favoring any fog for Friday.

### Forecast Confidence



## Chance for Fog

Wednesday AM	Low
Wednesday PM	Low
Thursday AM	Unlikely
Thursday PM	Unlikely
Friday AM	Unlikely
Friday PM	Unlikely

# Houston Pilots Visibility Chart (miles)



## Forecast Confidence



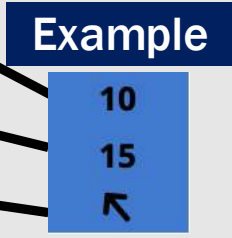
Visibility	Sun 1 pm	Sun 2 pm	Sun 3 pm	Sun 4 pm	Sun 5 pm	Sun 6 pm	Sun 7 pm	Sun 8 pm	Sun 9 pm	Sun 10 pm	Sun 11 pm	Mon 12 am	Mon 1 am	Mon 2 am	Mon 3 am	Mon 4 am	Mon 5 am	Mon 6 am	Mon 7 am	Mon 8 am	Mon 9 am	Mon 10 am	Mon 11 am	Mon 12 pm
Houston Pilots N - 610 Bridge	10	10	10	10	10	10	10	10	10	10	9	9	9	10	10	10	10	10	7.9	6.9	7.9	10	10	10
Houston Pilots M - Kinder 1	10	10	10	10	10	10	10	10	10	10	9	9	9	10	10	10	10	10	7.9	6.9	7.9	10	10	10
Houston Pilots L - Greens Bayou	10	10	10	10	10	10	10	10	10	10	9	8	9	10	9	9	9	9	7.9	6.9	6.9	10	10	10
Houston Pilots K - Shell Crude	10	10	10	10	10	10	10	10	10	9	9	8	7.9	10	9	9	7.9	9	6.9	6.9	6.9	10	10	10
Houston Pilots J - Lynchburg Ferries	10	10	10	10	10	10	10	10	10	10	9	8	7.9	9	7.9	7.9	7.9	7.9	6.9	6.9	6.9	10	10	10
Houston Pilots I - Exxon 3	10	10	10	10	10	10	10	10	10	9	8	6.9	7.9	9	7.9	7.9	6.9	7.9	6.9	5.9	6.9	10	10	10
Houston Pilots H - Morgans Point	10	10	10	10	10	10	5.9	5.9	3.9	5.9	4.9	6.9	6.9	7.9	6.9	6.9	6.9	6.9	6.9	5.9	6.9	9	10	10
Houston Pilots G - 75/76	4.9	0.7	0.5	4.9	1.6	2.5	2.9	2	0.5	0.2	0.2	0.2	0.3	0.3	0.5	0.5	0.5	0.5	0.5	0.3	2	3.9	9	10
Houston Pilots F - 63/64	4.9	0.7	0.5	4.9	1.6	2.5	2.9	2	0.5	0.2	0.2	0.2	0.3	0.3	0.5	0.5	0.5	0.5	0.5	0.3	2	3.9	9	9
Houston Pilots E - 51/52	4.9	5.9	6.9	9	10	9	5.9	4.9	3.9	0.2	0.2	0.2	0.3	0.3	0.5	0.5	0.5	0.5	0.5	0.3	0.5	3.9	9	9
Houston Pilots D - 37/38	4.9	5.9	6.9	9	10	9	6.9	5.9	3.9	2.9	0.2	0.2	0.3	0.3	0.5	0.5	0.5	0.5	0.3	0.3	0.5	3.9	9	9
Houston Pilots C - 25/26	4.9	6.9	6.9	9	10	9	6.9	5.9	3.9	2.9	0.2	0.2	0.3	0.3	0.5	0.5	0.5	0.5	0.3	0.3	0.5	3.9	9	9
Houston Pilots B - 11/12	4.9	0.7	4.9	6.9	4.9	5.9	5.9	5.9	4.9	3.9	0.5	0.2	0.3	0.3	0.5	0.3	0.5	0.5	0.3	0.3	0.3	2.9	9	9
Houston Pilots A - 1 & 2 Bravo	4.9	0.7	6.9	6.9	6.9	7.9	9	8	6.9	4.9	3.9	0.5	0.3	0.3	0.3	0.3	0.3	0.3	0.3	0.3	0.3	2.9	9	9

**NOTE: This is automated data that may/may not agree with the official BAM thinking that's found on the daily slides or special visibility report slides. This data should be used as a guide only**

# Houston Pilots Wind Chart



**Sustained wind 10 Knots**  
**Gusts 15 Knots**  
**Wind from the SE**



Wind	Sun 1 pm	Sun 2 pm	Sun 3 pm	Sun 4 pm	Sun 5 pm	Sun 6 pm	Sun 7 pm	Sun 8 pm	Sun 9 pm	Sun 10 pm	Sun 11 pm	Mon 12 am	Mon 1 am	Mon 2 am	Mon 3 am	Mon 4 am	Mon 5 am	Mon 6 am	Mon 7 am	Mon 8 am	Mon 9 am	Mon 10 am	Mon 11 am	Mon 12 pm
Houston Pilots N - 610 Bridge	5 9 ↑	6 10 ↑	6 10 ↔	6 13 ↔	6 13 ↔	7 13 ↔	6 10 ↔	5 9 ↔	3 8 ↔	3 7 ↔	3 7 ↔	3 7 ↔	3 7 ↔	3 7 ↔	5 8 ↔	5 9 ↔	6 10 ↔	6 13 ↔	6 13 ↔	7 14 ↔	8 15 ↔	8 15 ↔	8 15 ↔	8 16 ↔
Houston Pilots M - Kinder 1	5 9 ↑	6 10 ↑	6 10 ↔	6 13 ↔	7 13 ↔	7 13 ↔	6 10 ↔	5 9 ↔	3 8 ↔	3 7 ↔	3 7 ↔	3 7 ↔	3 7 ↔	3 7 ↔	5 8 ↔	5 9 ↔	6 10 ↔	6 13 ↔	6 13 ↔	7 14 ↔	8 15 ↔	8 15 ↔	8 15 ↔	8 16 ↔
Houston Pilots L - Greens Bayou	5 9 ↑	6 10 ↑	6 12 ↔	7 13 ↔	7 13 ↔	7 13 ↔	6 10 ↔	5 9 ↔	3 7 ↔	3 7 ↔	3 7 ↔	3 7 ↔	3 7 ↔	3 7 ↔	5 8 ↔	5 9 ↔	6 10 ↔	6 13 ↔	6 13 ↔	7 14 ↔	8 15 ↔	8 15 ↔	8 15 ↔	8 15 ↔
Houston Pilots K - Shell Crude	6 10 ↔	6 10 ↔	7 12 ↔	7 13 ↔	7 13 ↔	7 13 ↔	6 10 ↔	5 9 ↔	3 7 ↔	3 7 ↔	3 7 ↔	3 7 ↔	3 6 ↔	3 7 ↔	3 8 ↔	5 9 ↔	6 10 ↔	6 13 ↔	6 13 ↔	7 14 ↔	8 15 ↔	8 15 ↔	8 15 ↔	8 15 ↔
Houston Pilots J - Lynchburg Ferries	5 9 ↑	6 10 ↑	6 12 ↔	7 13 ↔	6 13 ↔	6 12 ↔	6 9 ↔	3 8 ↔	3 7 ↔	3 7 ↔	2 7 ↔	2 6 ↔	3 6 ↔	3 7 ↔	3 8 ↔	5 9 ↔	6 10 ↔	6 13 ↔	6 13 ↔	7 14 ↔	7 14 ↔	8 15 ↔	8 15 ↔	8 15 ↔
Houston Pilots I - Exxon 3	6 12 ↔	7 12 ↔	8 13 ↔	8 13 ↔	8 13 ↔	8 13 ↔	8 10 ↔	6 9 ↔	6 8 ↔	5 7 ↔	3 7 ↔	3 7 ↔	5 7 ↔	6 8 ↔	6 9 ↔	6 10 ↔	7 12 ↔	8 13 ↔	8 14 ↔	9 14 ↔	9 15 ↔	9 15 ↔	9 15 ↔	9 16 ↔
Houston Pilots H - Morgans Point	6 10 ↔	7 12 ↔	8 13 ↔	8 13 ↔	8 13 ↔	8 13 ↔	7 10 ↔	6 9 ↔	5 7 ↔	3 7 ↔	3 7 ↔	3 7 ↔	5 6 ↔	6 7 ↔	6 8 ↔	6 9 ↔	7 10 ↔	8 13 ↔	8 13 ↔	8 14 ↔	9 15 ↔	9 15 ↔	9 15 ↔	9 16 ↔
Houston Pilots G - 75/76	6 12 ↔	7 13 ↔	8 14 ↔	8 14 ↔	9 13 ↔	9 13 ↔	8 10 ↔	6 9 ↔	6 8 ↔	5 7 ↔	5 7 ↔	3 7 ↔	5 6 ↔	6 7 ↔	6 9 ↔	6 10 ↔	7 12 ↔	7 14 ↔	8 14 ↔	9 15 ↔	9 15 ↔	10 16 ↔	10 16 ↔	10 17 ↔
Houston Pilots F - 63/64	6 10 ↔	6 12 ↔	8 13 ↔	8 13 ↔	8 13 ↔	8 13 ↔	7 10 ↔	6 9 ↔	6 8 ↔	5 7 ↔	5 7 ↔	3 7 ↔	3 6 ↔	5 7 ↔	6 8 ↔	6 10 ↔	7 12 ↔	7 14 ↔	8 14 ↔	9 15 ↔	9 15 ↔	10 16 ↔	10 16 ↔	10 17 ↔
Houston Pilots E - 51/52	6 10 ↔	6 12 ↔	7 12 ↔	8 13 ↔	8 13 ↔	8 12 ↔	7 9 ↔	6 8 ↔	6 8 ↔	5 7 ↔	5 7 ↔	3 7 ↔	3 6 ↔	5 7 ↔	6 8 ↔	6 9 ↔	8 12 ↔	8 13 ↔	9 14 ↔	9 15 ↔	10 16 ↔	10 16 ↔	10 17 ↔	10 18 ↔
Houston Pilots D - 37/38	6 10 ↔	6 10 ↔	7 12 ↔	7 13 ↔	8 12 ↔	8 10 ↔	7 9 ↔	6 8 ↔	6 8 ↔	5 7 ↔	5 7 ↔	3 7 ↔	3 6 ↔	5 7 ↔	6 8 ↔	6 9 ↔	8 12 ↔	8 13 ↔	9 14 ↔	9 15 ↔	10 16 ↔	10 17 ↔	10 17 ↔	10 18 ↔
Houston Pilots C - 25/26	6 9 ↔	6 10 ↔	7 12 ↔	7 12 ↔	7 12 ↔	7 10 ↔	6 9 ↔	6 8 ↔	6 8 ↔	5 7 ↔	5 7 ↔	3 7 ↔	3 6 ↔	5 7 ↔	6 8 ↔	6 9 ↔	7 12 ↔	8 14 ↔	8 14 ↔	9 15 ↔	10 16 ↔	10 16 ↔	12 17 ↔	12 18 ↔
Houston Pilots B - 11/12	6 9 ↔	6 9 ↔	6 10 ↔	7 10 ↔	7 12 ↔	6 10 ↔	6 9 ↔	6 8 ↔	6 8 ↔	5 7 ↔	5 7 ↔	3 7 ↔	3 7 ↔	5 8 ↔	5 8 ↔	6 12 ↔	6 14 ↔	7 14 ↔	8 14 ↔	9 15 ↔	10 16 ↔	10 16 ↔	12 17 ↔	12 18 ↔
Houston Pilots A - 1 & 2 Bravo	5 7 ↔	5 8 ↔	6 9 ↔	6 10 ↔	7 12 ↔	8 12 ↔	7 10 ↔	7 10 ↔	6 9 ↔	6 9 ↔	6 8 ↔	6 8 ↔	6 8 ↔	6 9 ↔	6 9 ↔	8 12 ↔	8 14 ↔	10 18 ↔	10 18 ↔	13 19 ↔	13 19 ↔	13 20 ↔	13 20 ↔	13 20 ↔

**NOTE: This is automated data that may/may not agree with the official BAM thinking that's found on the daily slides. This data should be used as a guide only.**

# Houston Pilots: SUN. 2/9/2025



## Forecast Discussion

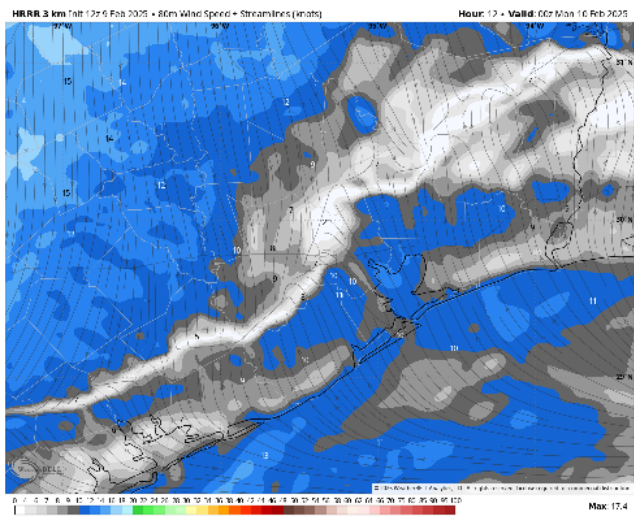
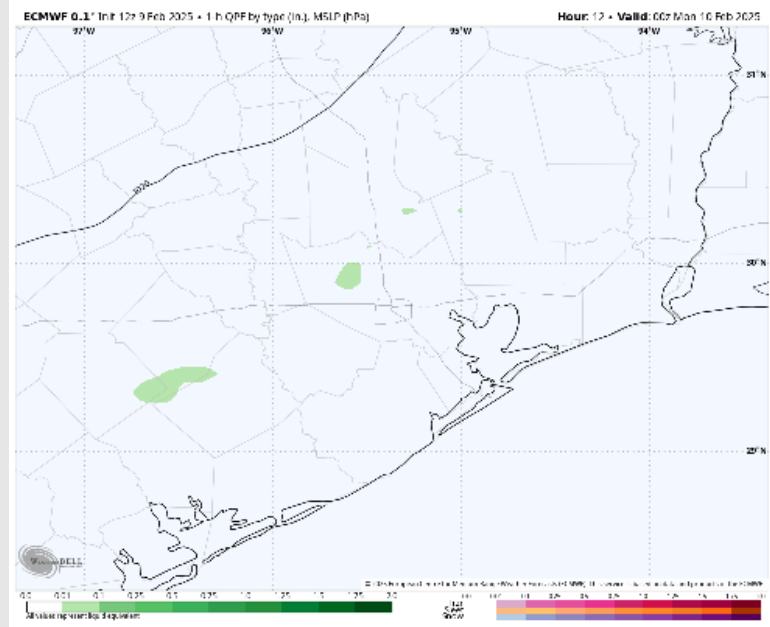
**Precip:** Favoring dry conditions through the rest of the day.

**Wind:** Winds will be out of SE through the rest of the day. **N of Morgan's Point:** Winds will be at 3 – 8 kts through the rest of the day. **S of Morgan's Point:** Winds will be at 5 – 10 kts through out the rest of the PM.

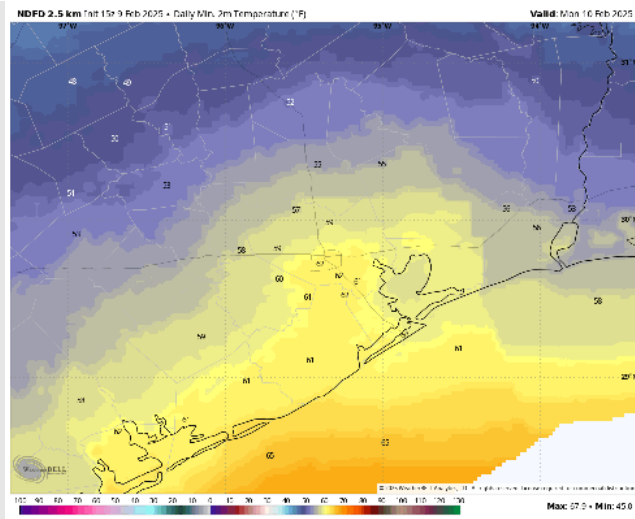
**Low Temps:** **N of Morgan's Point:** Lower 60s F. **S of Morgan's Point:** Upper 50s F to lower 60s F.

**Visibility:** Watching for sea fog threats through the afternoon and this evening. See visibility slides for more info!

## Precip Image: 6 PM CT



Wind Speed:  
6 PM CT



Low Temps  
MON AM

# Houston Pilots: MON. 2/10/2025



## Forecast Discussion

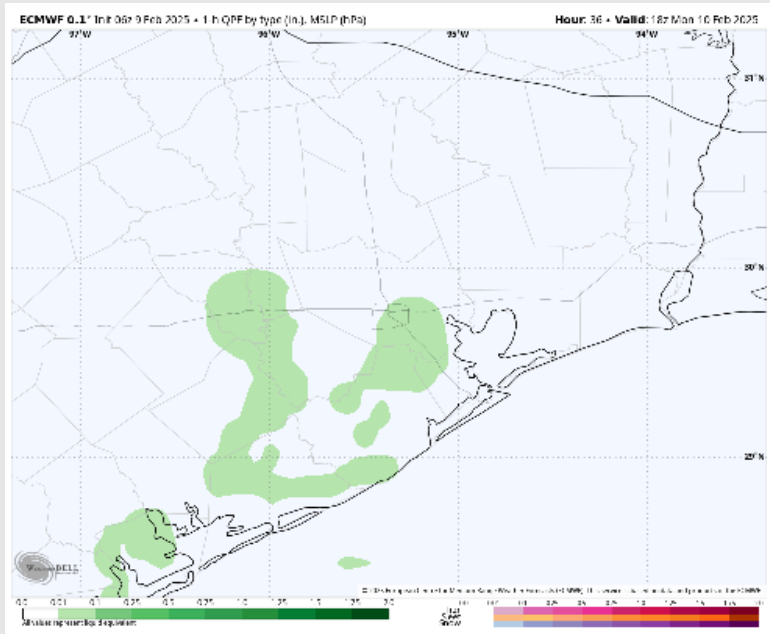
**Precip:** Favoring isolated (20%) showers from 5AM to 3PM for all Stations.

**Wind:** Winds will be out of the E/SE throughout the day Monday. **N of Morgan's Point:** Winds will be at 3 – 9 kts throughout the day. **S of Morgan's Point:** Winds will be at 8 – 13 kts for the day on Monday.

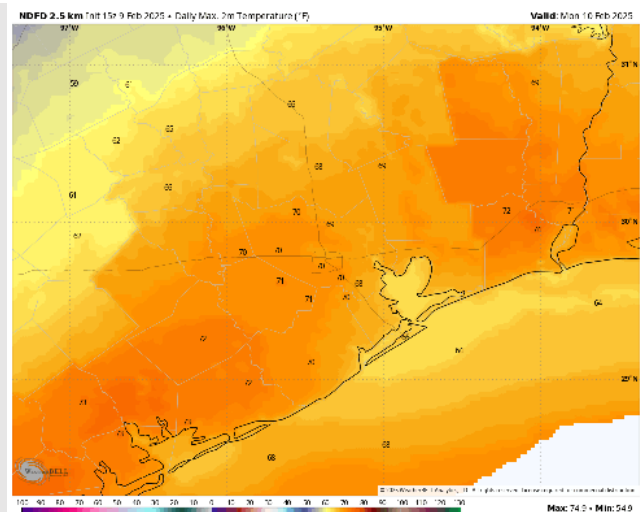
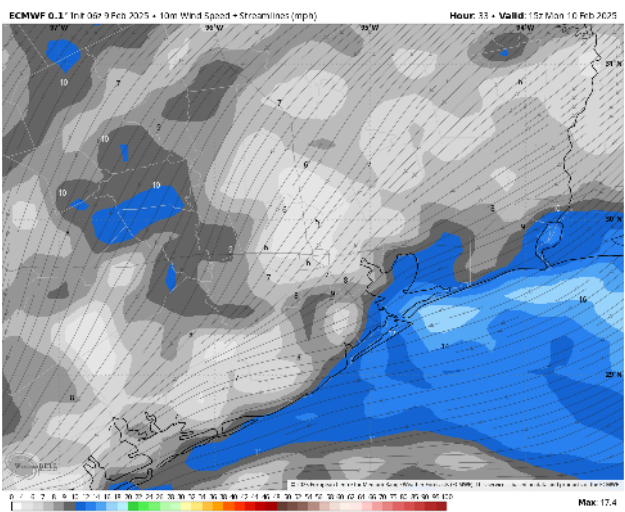
**High Temps:** **N of Morgan's Point:** Near 70 F. **S of Morgan's Point:** Mid 60sF.

**Visibility:** Watching for continued sea fog risks for all Stations on MON AM and again MON PM.

## Precip Image: 12 PM CT



## Wind Speed: 9 AM CT



## High Temps Monday

Wind Speed:  
9 AM CT

High Temps  
Monday



# Houston Pilots: TUE. 2/11/2025



## Forecast Discussion

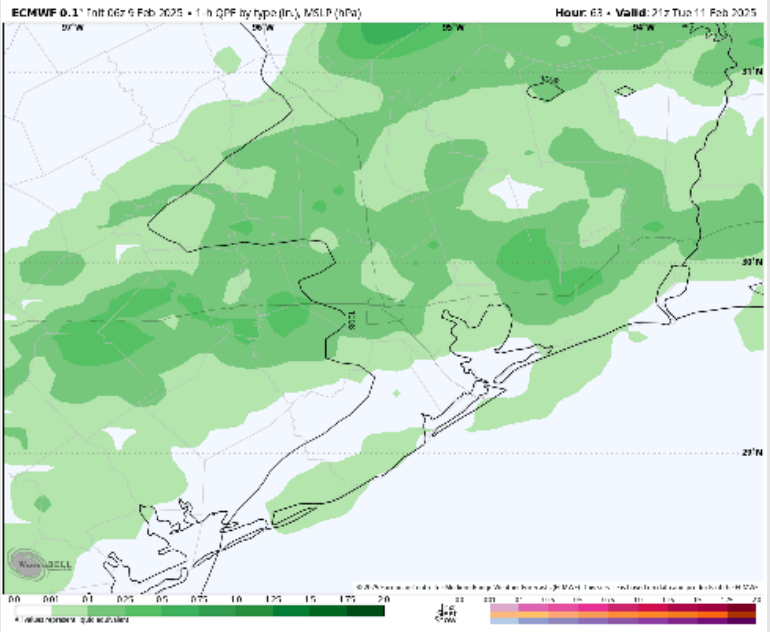
**Precip:** Scattered light showers are favored for all stations throughout the day, starting at 2 AM. Greatest coverage favored from 2PM to 5PM.

**Wind:** Winds will be out of the S/SE through the day. **N of Morgan's Point:** Winds will be at 5 – 10 kts throughout Tuesday. **S of Morgan's Point:** Winds will be at 8 – 13 kts for the day on Tuesday.

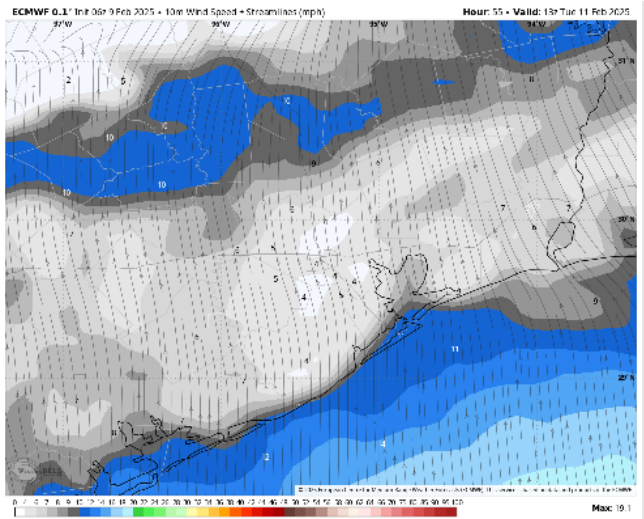
**High Temps:** **N of Morgan's Point:** Upper 70s F. **S of Morgan's Point:** Upper 60s F to lower 70s F.

**Visibility:** Monitoring a patchy fog risk for all Stations throughout the day Tuesday due to a stalled front.

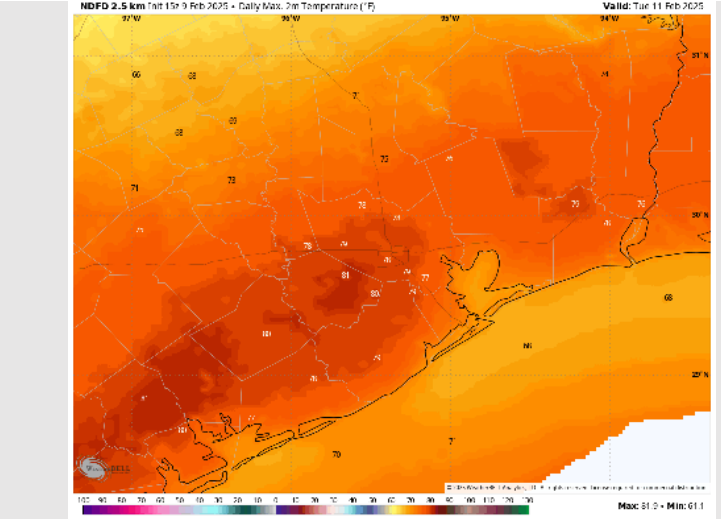
## Precip Image: 3 PM CT



## Wind Speed



7 AM CT

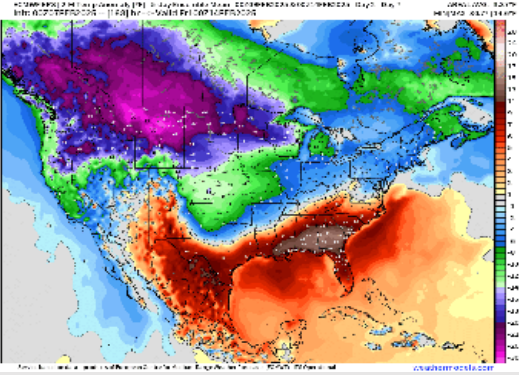


High Temps Tuesday

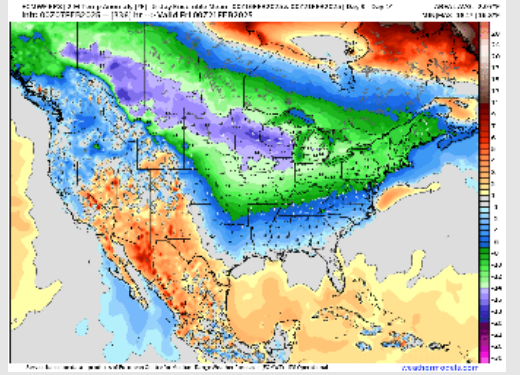
# Houston Pilots: 2/8/25



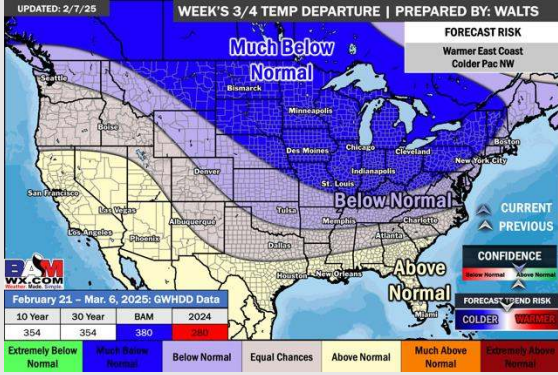
**Next 7 Day Temperature Departure**



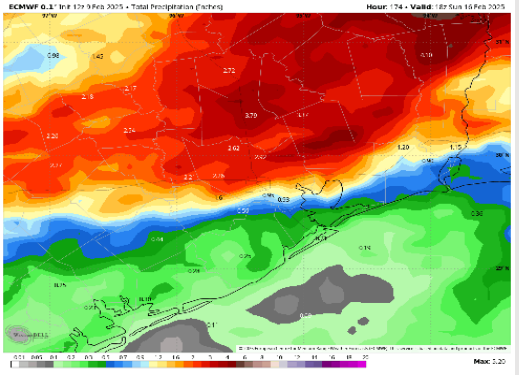
**8-14 Day Temperature Departure**



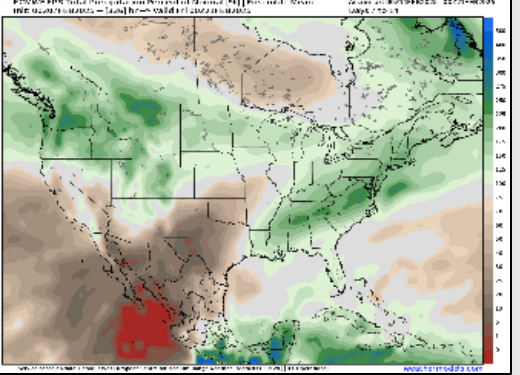
**15-30 Day Temperature Departure**



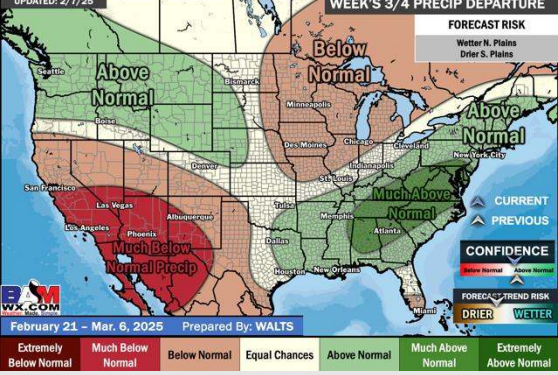
**Next 7 Day Total Precipitation**



**8-14 Day % of Average Precip.**



**15-30 Day % of Average Precip.**



- Temps are expected to be well above normal for the week ahead. Scattered rain chances are favored through the week.
- Near normal temps and near normal rainfall are expected for week 2.
- Above normal temperatures and above normal precipitation chances are expected for the weeks 3/4 timeframe.