

# Houston Pilots Forecast Package



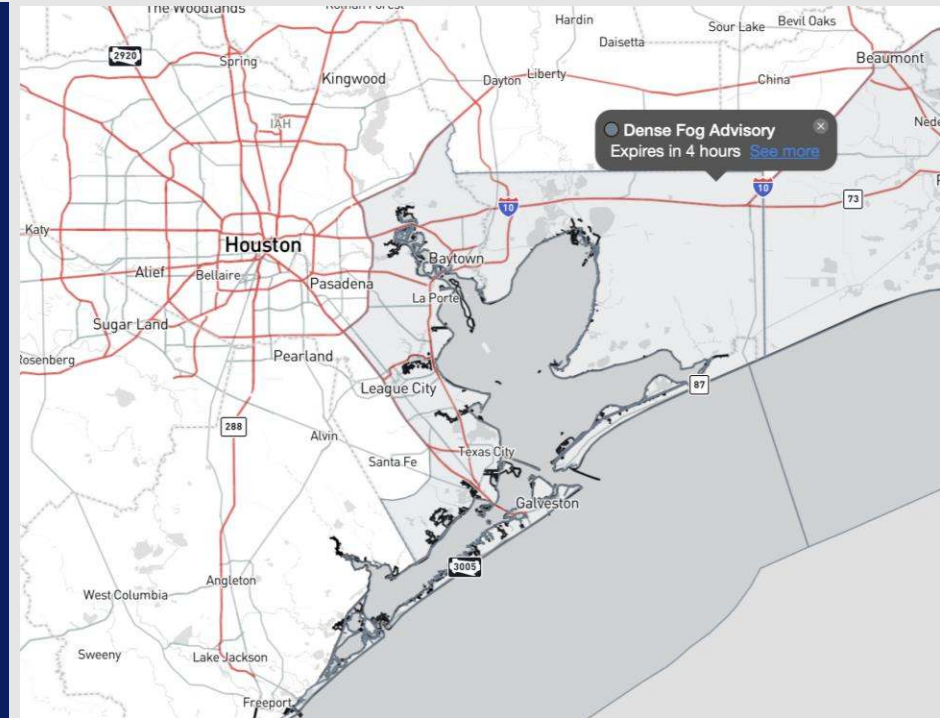
Updated: 5:45 AM CT

Saturday, February 8, 2025

Forecaster: Alyssa Elliott

## Weather Headlines

- **Continuing to monitor the risk of sea fog this AM with the threat extending into early next week.**
- **A period of slightly elevated wind gusts of 20 kts will be in play through 4PM.**
- **Mostly dry conditions favored through SUN AM.**



**Current Radar: 5:15 AM CT**

As always, please do not hesitate to reach out to us with any forecast questions at **(317)-560-8122**. Press **1** for forecast questions.

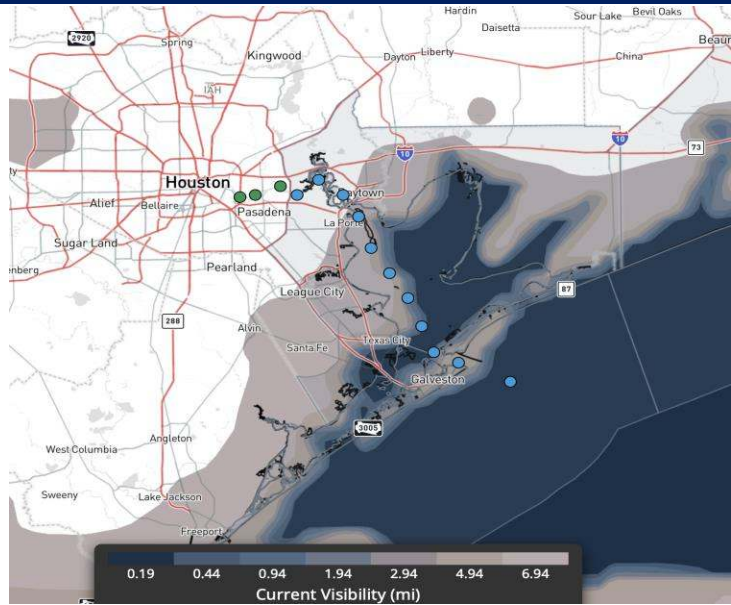
You can also access real-time forecast updates and 24/7 meteorological chat assistance on your **Clarity** app. Click [here](#) for login assistance.



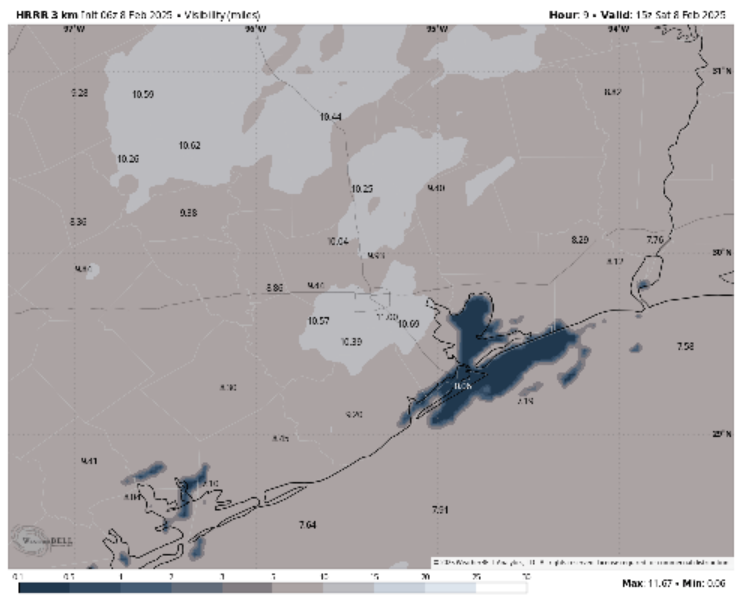
# Houston Pilots Visibility Report




## CURRENT VISIBILITY (5:15 AM CT)



## 9 AM CST SAT VISIBILITY



## Confidence



**S of Morgan's Point:** Widespread, dense sea fog will likely continue through ~6-7AM before gradually "breaking up" and becoming patchier due to winds being more out of the SW. Visibilities of less than 1 mile favored.

**Stations N. of Morgan's Point:** Intermittent periods of fog with visibilities of 1-3 miles can't be ruled out through 6AM, but favoring majority of fog to stay south towards Morgan's Point.

TIMEFRAME DISCUSSED	THREAT
CURRENT - 9 AM SAT	Medium

Confidence has slightly increased that fog will be "clearing out" for all stations N of Station 11/12 from 6AM to 9AM, as SSW winds "push" fog into E. portions of the Bay. Favoring a "window" of clearing for all stations N of 11/12 between 9 AM - 6 PM today. Fog will still be present at 11/12 and the Boarding Station however during this window.


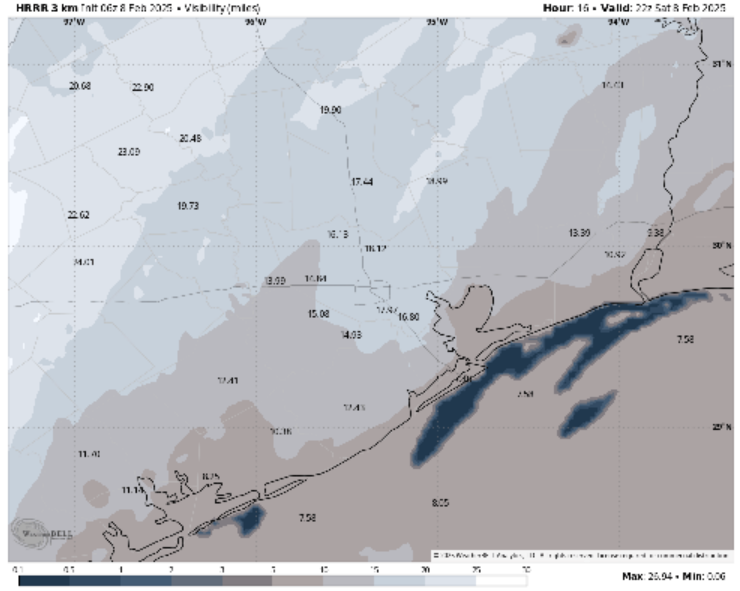
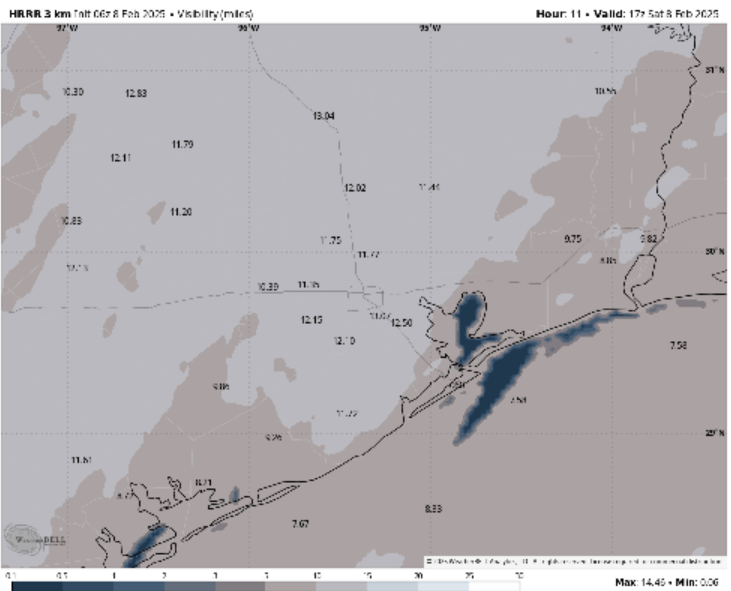
# Houston Pilots Visibility Report



## 11 AM CST SAT VISIBILITY

## 4 PM CST SAT VISIBILITY

## Confidence



Outside of **patchy fog throughout the day for 11/12 and the Boarding Station** (visibilities less than 1 mile at times), fog will likely not build back in to be more widespread until after 4PM.

**Stations S of Morgan's Point to Station 11/12** will see widespread, dense fog slowly build back in from 6PM – 8PM, with visibilities of less than 1 mile favored.

**Stations N of Morgan's Point** will remain clear for most of the day. Patchy fog with visibilities of 1-3 miles can't be ruled out from 10PM SAT – 3AM SUN.

Confidence is low on exit time of fog. Currently seeing the risk this fog lingers in a patchy fashion S of Morgan's Point for most of Sunday.

TIMEFRAME DISCUSSED	THREAT
9AM SAT – 6 AM SUN	Medium

# Houston Pilots Extended Range Visibility Report



## Tuesday 2/11/25

A risk for patchy sea fog will be possible for all stations for both the AM and PM due to a stalled front.

### Forecast Confidence



## Thursday 2/13/25

Not favoring any sea fog risks at this time.

### Forecast Confidence



## Wednesday 2/12/25

Watching for a minor non-sea fog risk early Wednesday AM ahead of the front.

### Forecast Confidence



## Chance for Fog

Tuesday AM	Medium
Tuesday PM	Medium
Wednesday AM	Low
Wednesday PM	Low
Thursday AM	Unlikely
Thursday PM	Unlikely

# Houston Pilots Visibility Chart (miles)



## Forecast Confidence



Visibility	Sat 7 am	Sat 8 am	Sat 9 am	Sat 10 am	Sat 11 am	Sat 12 pm	Sat 1 pm	Sat 2 pm	Sat 3 pm	Sat 4 pm	Sat 5 pm	Sat 6 pm	Sat 7 pm	Sat 8 pm	Sat 9 pm	Sat 10 pm	Sat 11 pm	Sun 12 am	Sun 1 am	Sun 2 am	Sun 3 am	Sun 4 am	Sun 5 am	Sun 6 am
Houston Pilots N - 610 Bridge	9	8	6.9	10	10	10	10	10	10	10	10	10	10	10	10	10	8	6.9	6.9	5.9	4.9	4.9	0.5	0.5
Houston Pilots M - Kinder 1	9	6.9	6.9	10	10	10	10	10	10	10	10	10	10	10	10	9	8	6.9	6.9	5.9	4.9	4.9	0.5	0.5
Houston Pilots L - Greens Bayou	9	6.9	6.9	10	10	10	10	10	10	10	10	10	10	10	9	8	6.9	6.9	4.9	4.9	3.9	0.5	0.2	
Houston Pilots K - Shell Crude	8	6.9	6.9	10	10	10	10	10	10	10	10	10	10	10	9	8	6.9	6.9	4.9	3.9	3.9	0.5	0.2	
Houston Pilots J - Lynchburg Ferries	9	6.9	6.9	10	10	10	10	10	10	10	10	10	10	10	9	8	6.9	6.9	4.9	4.9	3.9	0.5	0.2	
Houston Pilots I - Exxon 3	8	6.9	6.9	9	10	10	10	10	10	10	10	10	10	10	9	6.9	6.9	5.9	4.9	3.9	0.8	0.3	0.2	
Houston Pilots H - Morgans Point	6.9	5.9	5.9	9	10	10	10	10	10	10	10	10	10	9	8	6.9	6.9	5.9	4.9	3.9	0.5	0.3	0.2	
Houston Pilots G - 75/76	0.2	0.5	0.2	3.9	6.9	7.9	9	10	10	10	10	10	10	7.9	4.9	3.9	6.9	0.7	4.9	0.3	0.3	0.3	0.3	8
Houston Pilots F - 63/64	0.2	0.2	0.2	2.9	6.9	6.9	9	9	10	10	10	9	10	7.9	4.9	3.9	2.9	0.7	4.9	0.3	0.3	0.3	0.3	8
Houston Pilots E - 51/52	0.2	0.2	0.2	0.3	4.9	5.9	6.9	7.9	10	10	7.9	7.9	9	7.9	6.9	6.9	5.9	4.9	4.9	0.5	0.3	0.3	0.3	8
Houston Pilots D - 37/38	0.2	0.2	0.2	0.3	1.6	5.9	6.9	6.9	10	9	7.9	7.9	7.9	6.9	6.9	6.9	5.9	4.9	4.9	0.5	0.3	0.3	0.3	7
Houston Pilots C - 25/26	0.2	0.2	0.2	0.3	1.6	5.9	6.9	6.9	9	9	6.9	6.9	6.9	6.9	6.9	6.9	4.9	4.9	3.9	0.3	0.3	0.3	0.3	7
Houston Pilots B - 11/12	0.2	0.2	0.2	0.3	1.6	5.9	6.9	5.9	6.9	6.9	6.9	6.9	6.9	6.9	6.9	6.9	4.9	4.9	3.9	0.3	0.3	0.3	0.3	7
Houston Pilots A - 1 & 2 Bravo	0.2	0.2	0.2	0.3	0.5	2.9	2.5	5.9	4.9	3.9	3.9	6.9	6.9	6.9	6.9	6.9	4.9	4.9	3.9	0.3	0.3	0.3	0.3	8

**NOTE: This is automated data that may/may not agree with the official BAM thinking that's found on the daily slides or special visibility report slides. This data should be used as a guide only**

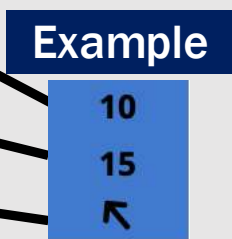
# Houston Pilots Wind Chart



## Forecast Confidence



Sustained wind 10 Knots  
Gusts 15 Knots  
Wind from the SE



Wind	Sat 7 am	Sat 8 am	Sat 9 am	Sat 10 am	Sat 11 am	Sat 12 pm	Sat 1 pm	Sat 2 pm	Sat 3 pm	Sat 4 pm	Sat 5 pm	Sat 6 pm	Sat 7 pm	Sat 8 pm	Sat 9 pm	Sat 10 pm	Sat 11 pm	Sun 12 am	Sun 1 am	Sun 2 am	Sun 3 am	Sun 4 am	Sun 5 am	Sun 6 am
Houston Pilots N - 610 Bridge	8 17 ↑	8 17 ↑	8 18 ↑	9 20 ↑	10 21 ↑	12 22 ↑	12 23 ↑	12 24 ↑	12 23 ↑	13 23 ↑	12 23 ↑	12 21 ↑	10 20 ↑	9 17 ↑	8 17 ↑	8 16 ↑	7 15 ↑	7 14 ↑	7 14 ↑	6 13 ↑	6 12 ↑	5 10 ↑	3 9 ↑	3 7 ↑
Houston Pilots M - Kinder 1	8 16 ↑	8 17 ↑	8 18 ↑	9 20 ↑	10 21 ↑	12 22 ↑	12 22 ↑	12 24 ↑	13 23 ↑	12 23 ↑	12 23 ↑	12 21 ↑	10 20 ↑	9 17 ↑	8 17 ↑	8 16 ↑	7 15 ↑	7 14 ↑	6 14 ↑	6 13 ↑	6 12 ↑	5 10 ↑	3 9 ↑	3 7 ↑
Houston Pilots L - Greens Bayou	7 16 ↑	8 17 ↑	8 17 ↑	9 18 ↑	10 21 ↑	10 22 ↑	12 22 ↑	12 23 ↑	12 23 ↑	12 23 ↑	12 23 ↑	10 21 ↑	10 20 ↑	9 17 ↑	8 17 ↑	8 15 ↑	7 15 ↑	7 14 ↑	6 14 ↑	6 12 ↑	6 12 ↑	5 10 ↑	3 8 ↑	3 7 ↑
Houston Pilots K - Shell Crude	7 16 ↑	8 16 ↑	8 17 ↑	9 18 ↑	10 21 ↑	10 21 ↑	12 22 ↑	12 23 ↑	12 22 ↑	12 23 ↑	12 22 ↑	10 21 ↑	10 20 ↑	9 17 ↑	8 17 ↑	7 15 ↑	7 15 ↑	6 14 ↑	6 13 ↑	6 12 ↑	5 10 ↑	5 10 ↑	3 8 ↑	3 7 ↑
Houston Pilots J - Lynchburg Ferries	7 15 ↑	7 16 ↑	8 16 ↑	8 17 ↑	10 20 ↑	10 21 ↑	12 22 ↑	12 22 ↑	13 22 ↑	13 23 ↑	13 22 ↑	12 21 ↑	10 20 ↑	9 17 ↑	8 16 ↑	7 15 ↑	7 14 ↑	6 13 ↑	6 13 ↑	6 12 ↑	5 10 ↑	3 9 ↑	3 8 ↑	3 7 ↑
Houston Pilots I - Exxon 3	9 15 ↑	10 16 ↑	10 16 ↑	10 17 ↑	12 18 ↑	13 21 ↑	13 22 ↑	13 22 ↑	13 22 ↑	14 23 ↑	14 22 ↑	14 21 ↑	13 20 ↑	13 17 ↑	12 17 ↑	10 15 ↑	9 15 ↑	9 14 ↑	8 14 ↑	8 13 ↑	7 12 ↑	6 10 ↑	6 8 ↑	5 7 ↑
Houston Pilots H - Morgans Point	9 15 ↑	9 15 ↑	9 15 ↑	10 16 ↑	10 18 ↑	12 20 ↑	13 21 ↑	13 22 ↑	13 22 ↑	14 23 ↑	14 22 ↑	14 21 ↑	13 20 ↑	12 17 ↑	10 16 ↑	9 15 ↑	9 14 ↑	8 13 ↑	8 13 ↑	8 12 ↑	6 10 ↑	6 9 ↑	5 8 ↑	5 7 ↑
Houston Pilots G - 75/76	10 15 ↑	10 16 ↑	10 16 ↑	10 17 ↑	12 18 ↑	13 20 ↑	13 22 ↑	13 22 ↑	13 22 ↑	14 23 ↑	15 23 ↑	15 22 ↑	14 20 ↑	13 17 ↑	12 17 ↑	10 15 ↑	10 15 ↑	9 14 ↑	9 14 ↑	8 13 ↑	8 12 ↑	7 10 ↑	6 8 ↑	5 7 ↑
Houston Pilots F - 63/64	10 15 ↑	10 16 ↑	10 16 ↑	10 17 ↑	12 18 ↑	12 20 ↑	13 21 ↑	13 22 ↑	13 22 ↑	14 23 ↑	14 22 ↑	14 21 ↑	13 20 ↑	13 18 ↑	10 16 ↑	10 15 ↑	9 14 ↑	9 14 ↑	9 13 ↑	8 12 ↑	7 10 ↑	7 10 ↑	6 8 ↑	5 7 ↑
Houston Pilots E - 51/52	10 15 ↑	10 15 ↑	10 15 ↑	10 16 ↑	10 17 ↑	12 18 ↑	12 21 ↑	13 21 ↑	13 22 ↑	13 21 ↑	13 20 ↑	13 18 ↑	13 17 ↑	12 17 ↑	10 16 ↑	10 15 ↑	9 14 ↑	9 13 ↑	8 13 ↑	8 12 ↑	7 10 ↑	7 10 ↑	6 8 ↑	5 7 ↑
Houston Pilots D - 37/38	10 15 ↑	10 15 ↑	10 15 ↑	10 16 ↑	10 17 ↑	12 18 ↑	12 20 ↑	13 20 ↑	13 21 ↑	13 21 ↑	13 20 ↑	13 17 ↑	13 17 ↑	12 16 ↑	10 15 ↑	10 14 ↑	9 14 ↑	9 13 ↑	8 13 ↑	8 12 ↑	7 10 ↑	6 10 ↑	6 8 ↑	5 7 ↑
Houston Pilots C - 25/26	10 15 ↑	10 15 ↑	10 15 ↑	10 16 ↑	10 17 ↑	10 17 ↑	12 18 ↑	12 20 ↑	12 20 ↑	13 20 ↑	12 18 ↑	12 17 ↑	10 16 ↑	10 16 ↑	10 15 ↑	9 14 ↑	8 14 ↑	8 13 ↑	8 13 ↑	8 12 ↑	7 10 ↑	6 10 ↑	6 8 ↑	5 7 ↑
Houston Pilots B - 11/12	9 15 ↑	9 15 ↑	9 15 ↑	10 15 ↑	10 16 ↑	10 17 ↑	10 17 ↑	10 17 ↑	10 17 ↑	10 17 ↑	10 17 ↑	10 16 ↑	9 15 ↑	9 15 ↑	8 14 ↑	8 14 ↑	8 13 ↑	8 13 ↑	8 13 ↑	7 12 ↑	7 12 ↑	6 10 ↑	6 9 ↑	5 8 ↑
Houston Pilots A - 1 & 2 Bravo	10 16 ↑	10 16 ↑	10 16 ↑	10 16 ↑	12 17 ↑	10 17 ↑	10 17 ↑	10 16 ↑	10 16 ↑	10 16 ↑	10 16 ↑	10 16 ↑	10 16 ↑	10 16 ↑	10 15 ↑	10 15 ↑	10 15 ↑	9 14 ↑	9 15 ↑	9 14 ↑	8 13 ↑	8 12 ↑	7 10 ↑	6 9 ↑

NOTE: This is automated data that may/may not agree with the official BAM thinking that's found on the daily slides. This data should be used as a guide only.

# Houston Pilots: SAT. 2/8/2025



## Forecast Discussion

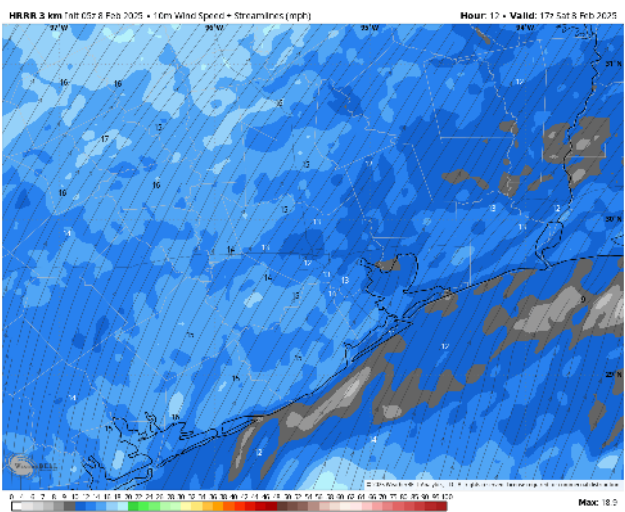
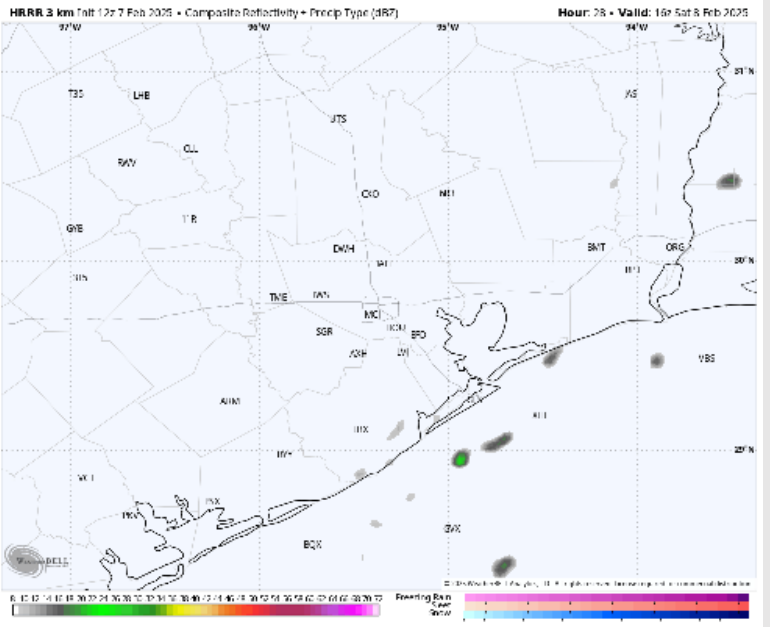
**Precip:** Expecting a few isolated pockets of mist to be possible for Station 11/12 and the Boarding Station through 11AM while all other stations remain dry. 10% chances for this period.

**Wind:** Winds will be out of the S/SW throughout the day. **N of Morgan's Point:** Winds will be at 8 – 12 kts throughout the day. **S of Morgan's Point:** Winds will be at 5 – 10 kts for day. **Infrequent gusts may reach 20 kts through 4PM for all Stations.**

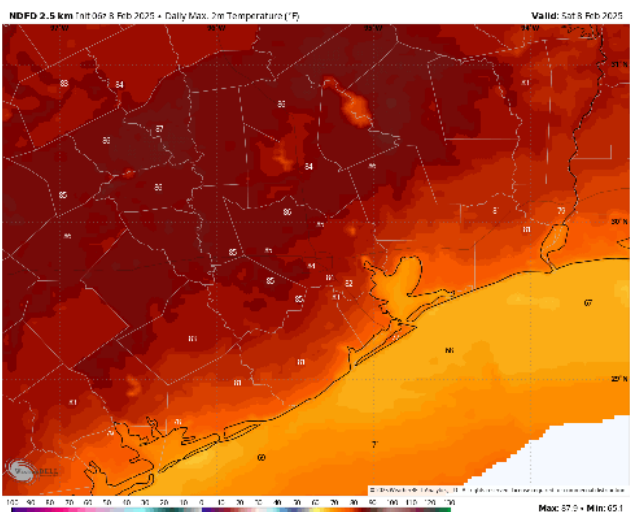
**High Temps:** **N of Morgan's Point:** Low 80s F. **S of Morgan's Point:** Upper 60s F to lower 70s F.

**Visibility:** Monitoring for a window of clearing today, however the sea fog risk continues for 11/12 and the Boarding Station.

## Precip Image: 10 AM CT



Wind Speed:  
3 PM CT



High Temps  
Saturday

# Houston Pilots: SUN. 2/9/2025



## Forecast Discussion

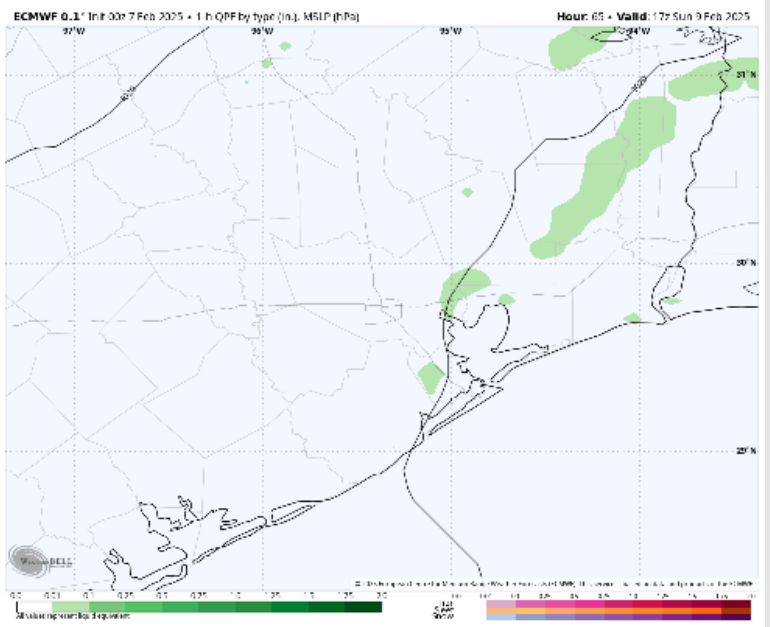
**Precip:** Favoring a 20% chance of light showers from 10AM – 3PM for Sunday.

**Wind:** Winds will be out of the S / SE for Sunday, outside of a period of variable winds from 10AM – 4PM. **N of Morgan's Point:** Winds will be at 4 – 9 kts through all of Sunday. **S of Morgan's Point:** Winds will be at 5 – 8 kts for all of Sunday.

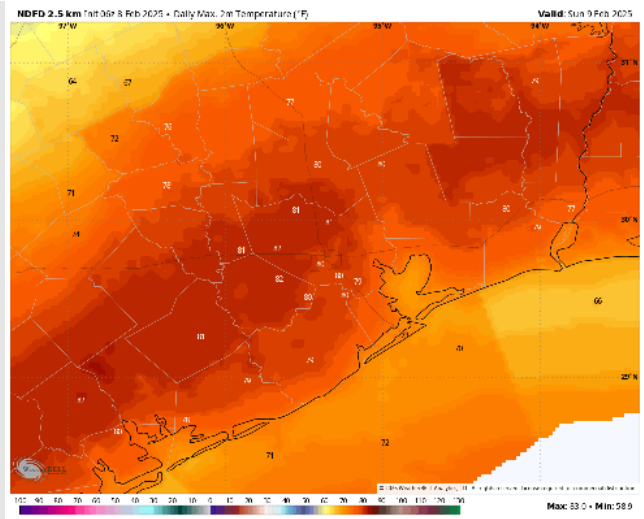
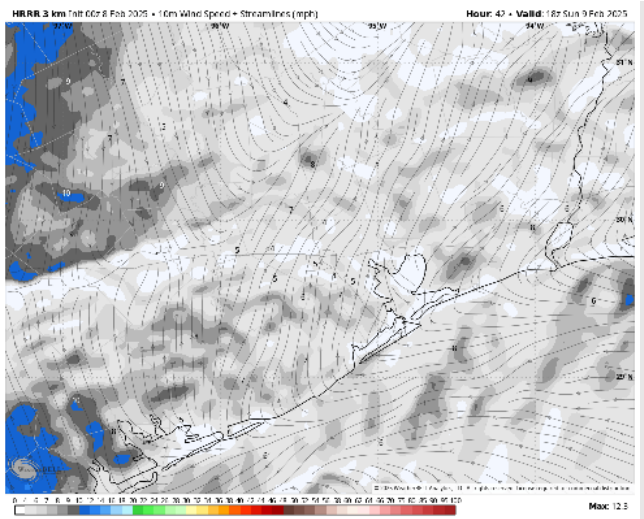
**High Temps:** **N of Morgan's Point:** Upper 70s F. **S of Morgan's Point:** Upper 60s F.

**Visibility:** Watching for a sea fog threat for all Stations throughout SUN. Confidence is lower on when exactly the front will pass through, allowing for the fog threats to recede.

## Precip Image: 11 AM CT



Wind Speed:  
12 PM CT



High Temps  
Sunday



# Houston Pilots: MON. 2/10/2025



## Forecast Discussion

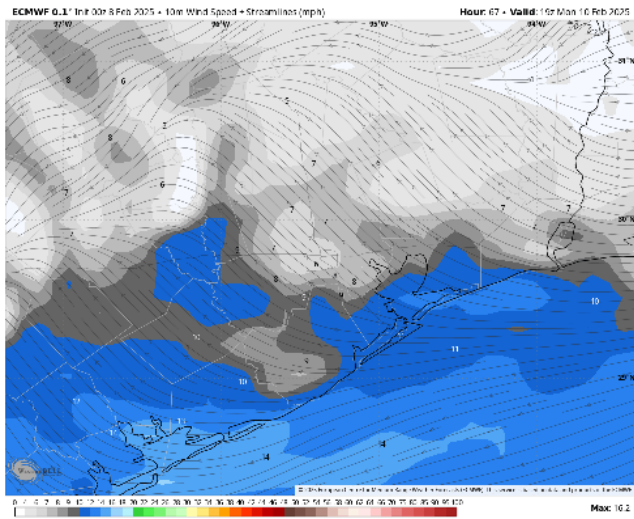
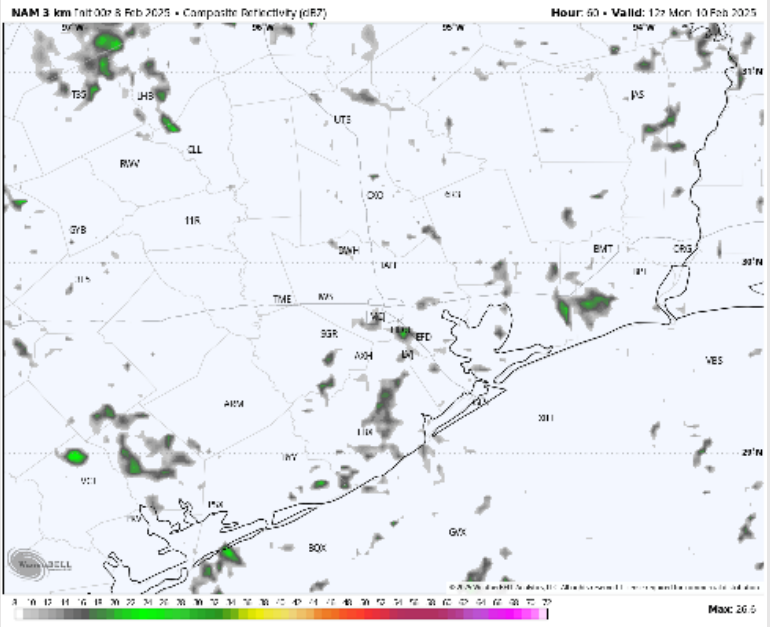
**Precip:** Favoring 10% chances of drizzle / mist for all stations between 2AM – 10AM on Monday.

**Wind:** Winds will be out of the ESE / SE for all of Monday. **N of Morgan's Point:** Winds will be at 3 – 7 kts for all of Monday. **S of Morgan's Point:** Winds will be at 8 – 12 kts for all of Monday.

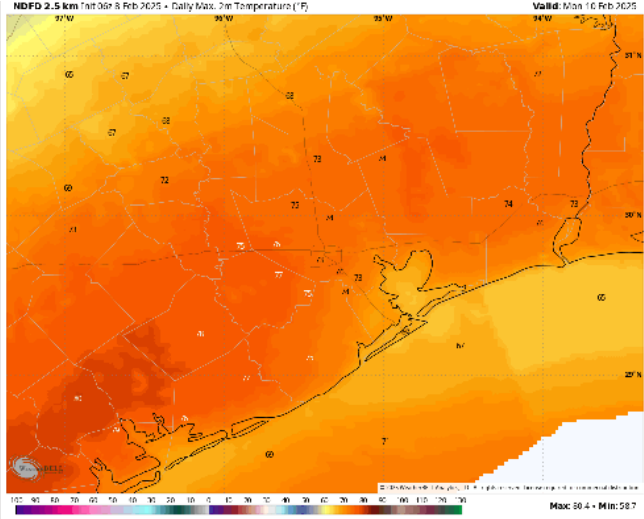
**High Temps:** **N of Morgan's Point:** Upper 60s F. **S of Morgan's Point:** Mid 60s F.

**Visibility:** Monitoring patchy sea fog risks, although confidence in exact timing is very low at present.

## Precip Image: 6 AM CT



Wind Speed  
1 PM CT

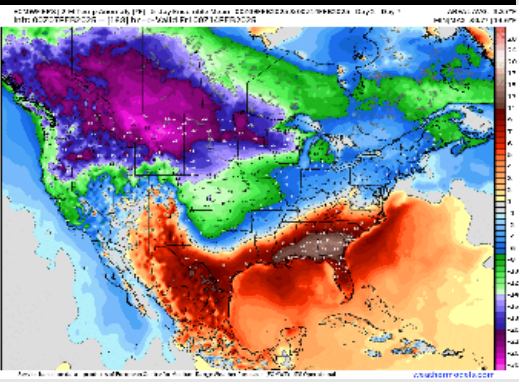


High Temps  
Monday

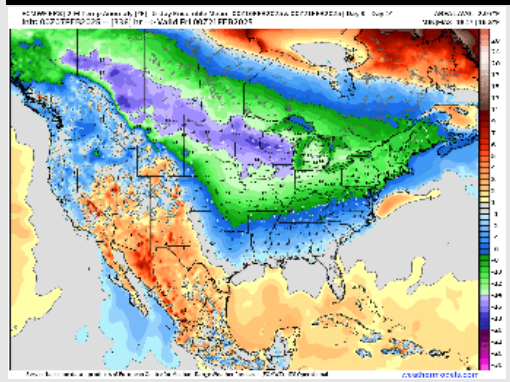
# Houston Pilots: 2/8/25



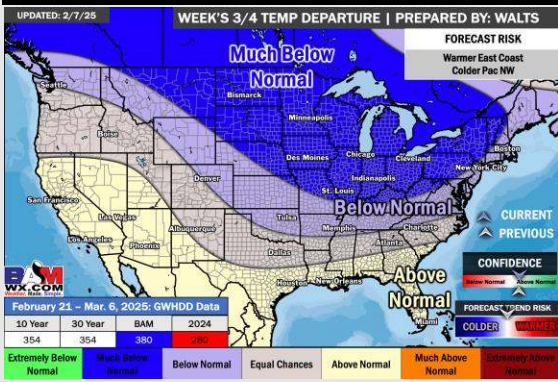
**Next 7 Day Temperature Departure**



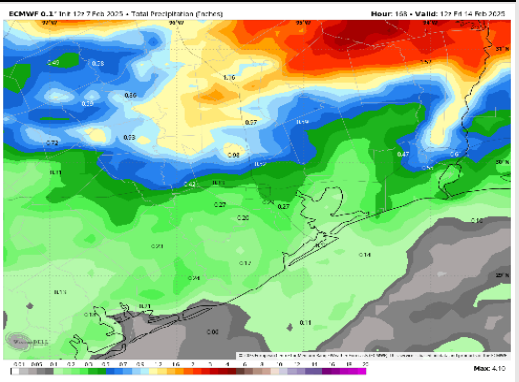
**8-14 Day Temperature Departure**



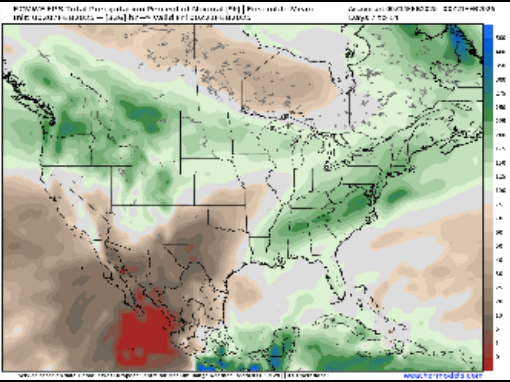
**15-30 Day Temperature Departure**



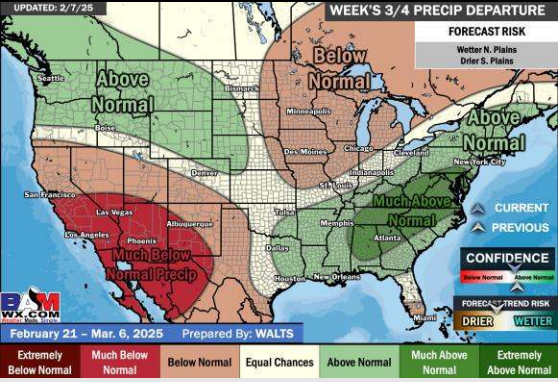
**Next 7 Day Total Precipitation**



**8-14 Day % of Average Precip.**



**15-30 Day % of Average Precip.**



- Temps are expected to be well above normal for the week ahead. Rain chances return early next week.
- Near normal temps and near normal rainfall are expected for week 2.
- Above normal temperatures and above normal precipitation chances are expected for the weeks 3/4 timeframe.