

Houston Pilots Forecast Package



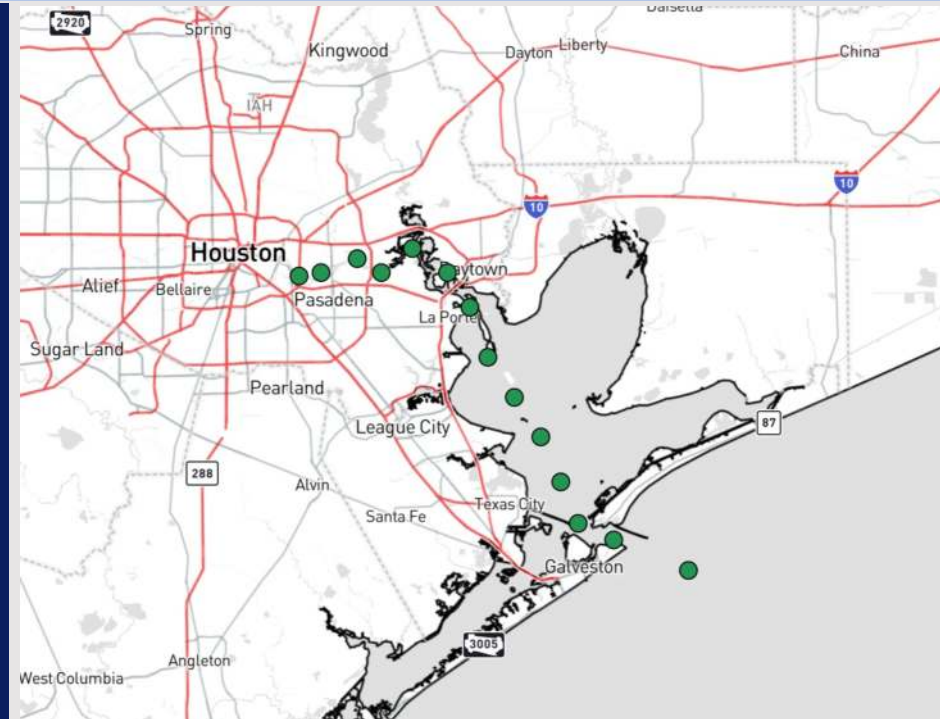
Updated: 12:30 AM CT

Sunday, February 2, 2025

Forecaster: Tyler Riggles

Weather Headlines

- Favoring fog risks to continue into next week. See fog slides below for more details.
- Winds will remain light through early next week.
- Expecting dry conditions the next few days with rain chances building back in mid next week.



Current Radar: 12:21 AM CT

As always, please do not hesitate to reach out to us with any forecast questions at **(317)-560-8122**. Press **1** for forecast questions.

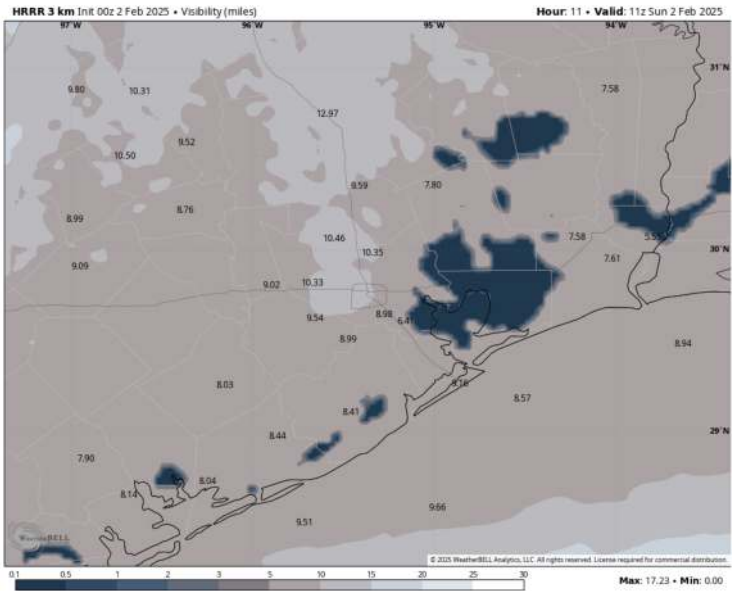
You can also access real-time forecast updates and 24/7 meteorological chat assistance on your [Clarity](#) app. Click [here](#) for login assistance.



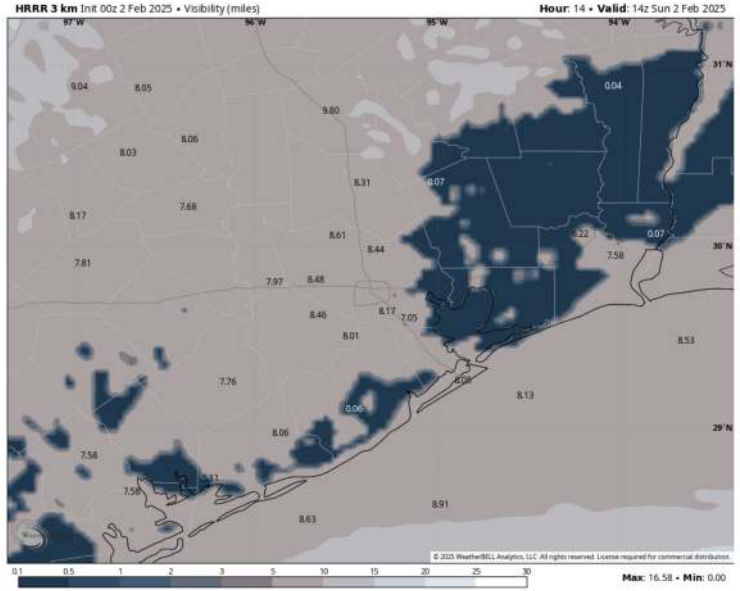
Houston Pilots Visibility Report




5 AM CST SUN VISIBILITY



8 AM CST SUN VISIBILITY



Confidence



Watching for a low-end risk for patchy fog reducing visibility for Stations N. of 25/26 between 4 AM and 11 AM today.

Expecting visibility to be reduced to 1 – 2 miles at times with a few pockets of fog reducing visibility to 0.5 mile or less.

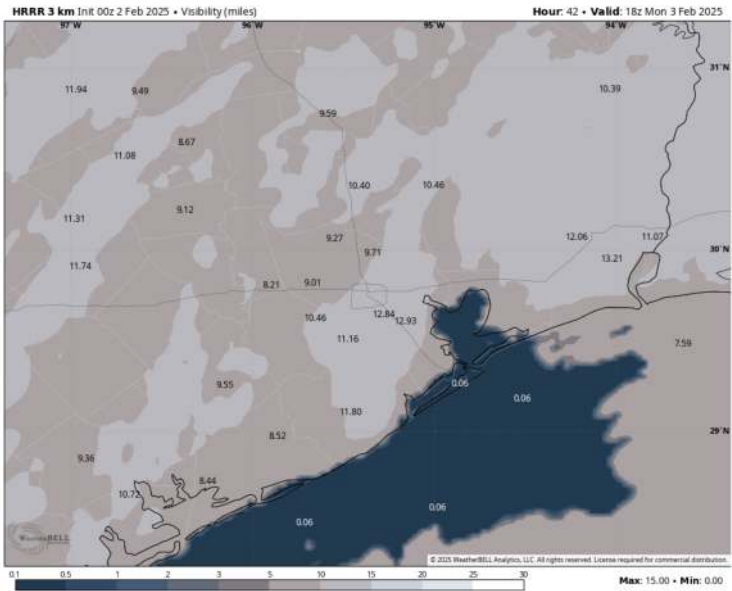
The greatest risk for more widespread fog is favored to remain E of Galveston Bay.

TIMEFRAME DISCUSSED	THREAT
4 AM - 11 AM SUN	Low

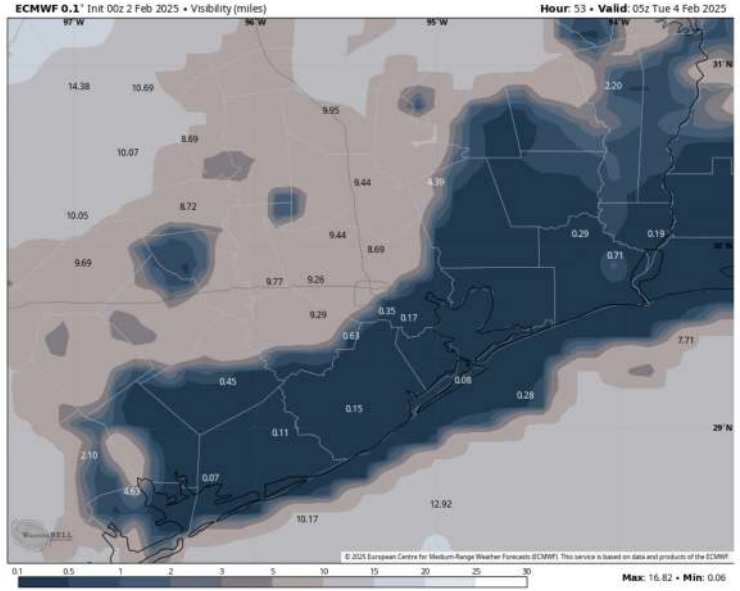
Houston Pilots Visibility Report




12 PM CST MON VISIBILITY



11 PM CST MON VISIBILITY



Confidence



Watching for a dense sea fog risk reducing visibility for Stations S. of Morgan's Point throughout the day Monday.

Dense sea fog risks expected to expand to Stations N of Morgan's Point after 6 PM.

Expecting visibility to be reduced to <1 mile at all times for affected Stations.

TIMEFRAME DISCUSSED	THREAT
3 AM MON – 12 AM TUE	Medium

Houston Pilots Extended Range Visibility Report



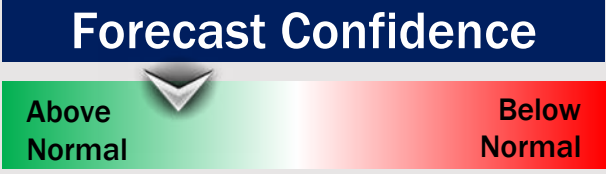
Wednesday 2/5/25

Watching for sea fog threats for all stations WED AM, with risk continuing into WED PM for Stations S. of Morgan's Point.



Thursday 2/6/25

Watching for sea fog threats for all Stations throughout the day on Thursday.



Friday 2/7/25

Watching for sea fog threats for all Stations throughout the day on Friday.



Chance for Fog

Wednesday AM	High
Wednesday PM	Medium
Thursday AM	Medium
Thursday PM	Medium
Friday AM	High
Friday PM	Medium

Houston Pilots Visibility Chart (miles)



Forecast Confidence



Visibility	Sun 2 am	Sun 3 am	Sun 4 am	Sun 5 am	Sun 6 am	Sun 7 am	Sun 8 am	Sun 9 am	Sun 10 am	Sun 11 am	Sun 12 pm	Sun 1 pm	Sun 2 pm	Sun 3 pm	Sun 4 pm	Sun 5 pm	Sun 6 pm	Sun 7 pm	Sun 8 pm	Sun 9 pm	Sun 10 pm	Sun 11 pm	Mon 12 am	Mon 1 am
Houston Pilots N - 610 Bridge	10	10	10	10	10	10	10	9	10	10	10	10	10	10	10	10	10	10	10	10	10	10	10	9
Houston Pilots M - Kinder 1	10	10	10	10	10	10	2	9	10	10	10	10	10	10	10	10	10	10	10	10	10	10	10	9
Houston Pilots L - Greens Bayou	10	10	10	10	2.5	1.1	0.3	1.1	10	10	10	10	10	10	10	10	10	10	10	10	10	10	10	9
Houston Pilots K - Shell Crude	10	10	10	10	1.6	0.3	0.3	0.3	10	10	10	10	10	10	10	10	10	10	10	10	10	10	10	9
Houston Pilots J - Lynchburg Ferries	10	10	10	2.5	1.1	0.3	0.3	0.3	10	10	10	10	10	10	10	10	10	10	10	10	10	10	10	9
Houston Pilots I - Exxon 3	10	10	10	1.6	0.3	0.3	0.3	0.3	10	10	10	10	10	10	10	10	10	10	10	10	10	10	10	9
Houston Pilots H - Morgans Point	10	10	10	0.3	0.3	0.3	0.3	0.3	10	10	10	10	10	10	10	10	10	10	10	10	10	10	10	8
Houston Pilots G - 75/76	10	10	0.5	0.3	0.3	0.3	0.3	0.3	0.3	0.5	10	10	10	10	10	10	10	10	10	10	10	10	10	8
Houston Pilots F - 63/64	10	10	0.5	0.3	0.3	0.3	0.3	0.3	0.3	0.5	10	10	10	10	10	10	10	10	10	10	10	10	10	8
Houston Pilots E - 51/52	10	10	6.9	0.8	0.8	0.8	0.3	0.3	0.3	10	10	10	10	10	10	10	10	10	10	10	10	10	10	8
Houston Pilots D - 37/38	10	10	6.9	0.8	0.8	0.8	0.5	0.3	2.5	10	10	10	10	10	10	10	10	10	10	10	10	10	10	8
Houston Pilots C - 25/26	10	10	6.9	6.9	9	9	6.9	1.1	7.9	10	10	10	10	10	10	10	10	10	10	10	10	10	10	8
Houston Pilots B - 11/12	10	10	7.9	10	10	10	6.9	5.9	7.9	10	10	10	10	10	10	10	10	10	10	10	10	10	9	8
Houston Pilots A - 1 & 2 Bravo	10	10	10	10	10	10	6.9	5.9	7.9	10	10	10	10	10	10	10	10	10	10	10	10	10	7.9	8

NOTE: This is automated data that may/may not agree with the official BAM thinking that's found on the daily slides or special visibility report slides. This data should be used as a guide only

Houston Pilots Wind Chart



Sustained wind 10 Knots

Gusts 15 Knots

Wind from the SE

Example

10

15

↙

Wind	Sun 2 am	Sun 3 am	Sun 4 am	Sun 5 am	Sun 6 am	Sun 7 am	Sun 8 am	Sun 9 am	Sun 10 am	Sun 11 am	Sun 12 pm	Sun 1 pm	Sun 2 pm	Sun 3 pm	Sun 4 pm	Sun 5 pm	Sun 6 pm	Sun 7 pm	Sun 8 pm	Sun 9 pm	Sun 10 pm	Sun 11 pm	Mon 12 am	Mon 1 am
Houston Pilots N - 610 Bridge	2 6 ↑	2 6 ↑	2 6 ↑	2 5 ↑	1 5 ↑	1 5 ↑	1 5 ↑	2 6 ↑	3 6 ↑	5 9 ↑	6 12 ↑	7 15 ↑	8 15 ↑	8 15 ↑	8 15 ↑	8 16 ↑	8 16 ↑	8 16 ↑	8 15 ↑	7 15 ↑	7 14 ↑	6 13 ↑	6 13 ↑	6 13 ↑
Houston Pilots M - Kinder 1	2 6 ↑	2 6 ↑	2 6 ↑	1 5 ↑	1 5 ↑	1 5 ↑	1 5 ↑	2 6 ↑	3 7 ↑	5 9 ↑	6 12 ↑	7 15 ↑	8 15 ↑	8 15 ↑	8 16 ↑	8 16 ↑	8 16 ↑	8 15 ↑	8 15 ↑	7 14 ↑	7 14 ↑	6 13 ↑	6 13 ↑	6 13 ↑
Houston Pilots L - Greens Bayou	2 6 ↑	2 5 ↑	2 6 ↑	1 5 ↑	1 5 ↑	1 5 ↑	1 5 ↑	2 6 ↑	3 7 ↑	5 9 ↑	6 12 ↑	7 15 ↑	8 15 ↑	8 16 ↑	8 16 ↑	8 16 ↑	8 16 ↑	8 15 ↑	8 15 ↑	7 14 ↑	7 14 ↑	6 13 ↑	6 13 ↑	6 13 ↑
Houston Pilots K - Shell Crude	2 6 ↑	2 5 ↑	2 6 ↑	1 5 ↑	1 5 ↑	1 5 ↑	1 5 ↑	2 6 ↑	3 7 ↑	5 9 ↑	6 12 ↑	7 15 ↑	8 15 ↑	8 16 ↑	9 16 ↑	8 16 ↑	8 16 ↑	8 16 ↑	8 15 ↑	7 14 ↑	6 14 ↑	6 13 ↑	6 13 ↑	6 13 ↑
Houston Pilots J - Lynchburg Ferries	2 5 ↑	2 5 ↑	2 6 ↑	1 5 ↑	1 5 ↑	1 3 ↑	1 5 ↑	2 6 ↑	3 7 ↑	3 8 ↑	6 12 ↑	7 15 ↑	8 15 ↑	8 16 ↑	9 16 ↑	9 16 ↑	9 16 ↑	8 16 ↑	8 15 ↑	7 14 ↑	6 13 ↑	6 13 ↑	6 13 ↑	6 12 ↑
Houston Pilots I - Exxon 3	3 7 ↑	3 6 ↑	3 7 ↑	3 6 ↑	3 6 ↑	3 5 ↑	3 6 ↑	3 6 ↑	5 7 ↑	6 9 ↑	7 12 ↑	8 15 ↑	8 16 ↑	9 16 ↑	10 17 ↑	10 17 ↑	12 17 ↑	12 17 ↑	10 16 ↑	10 15 ↑	9 14 ↑	9 14 ↑	8 13 ↑	8 13 ↑
Houston Pilots H - Morgans Point	3 6 ↑	3 6 ↑	3 6 ↑	3 6 ↑	3 5 ↑	3 5 ↑	3 6 ↑	3 7 ↑	5 8 ↑	6 9 ↑	6 12 ↑	8 15 ↑	8 15 ↑	9 16 ↑	10 17 ↑	10 16 ↑	10 16 ↑	10 16 ↑	10 15 ↑	9 14 ↑	9 14 ↑	8 13 ↑	8 13 ↑	8 13 ↑
Houston Pilots G - 75/76	5 7 ↑	5 6 ↑	3 7 ↑	3 6 ↑	3 6 ↑	3 6 ↑	3 6 ↑	5 7 ↑	5 8 ↑	6 10 ↑	7 13 ↑	8 15 ↑	8 16 ↑	9 16 ↑	10 17 ↑	10 17 ↑	10 16 ↑	12 16 ↑	10 16 ↑	10 15 ↑	10 15 ↑	10 14 ↑	9 14 ↑	9 14 ↑
Houston Pilots F - 63/64	5 7 ↑	3 6 ↑	3 7 ↑	3 6 ↑	3 6 ↑	3 6 ↑	3 7 ↑	5 7 ↑	6 9 ↑	6 10 ↑	7 13 ↑	8 15 ↑	8 15 ↑	8 15 ↑	10 16 ↑	10 16 ↑	10 15 ↑	10 15 ↑	10 15 ↑	10 15 ↑	10 15 ↑	9 14 ↑	9 14 ↑	9 14 ↑
Houston Pilots E - 51/52	5 7 ↑	3 6 ↑	3 7 ↑	3 6 ↑	3 6 ↑	3 6 ↑	3 7 ↑	5 7 ↑	6 9 ↑	6 10 ↑	7 12 ↑	8 14 ↑	8 14 ↑	8 15 ↑	9 15 ↑	9 15 ↑	9 15 ↑	10 14 ↑	9 14 ↑	9 14 ↑	9 14 ↑	9 14 ↑	9 14 ↑	9 14 ↑
Houston Pilots D - 37/38	5 7 ↑	3 6 ↑	3 7 ↑	3 6 ↑	3 6 ↑	3 7 ↑	5 7 ↑	5 7 ↑	6 9 ↑	6 10 ↑	7 12 ↑	8 14 ↑	8 14 ↑	8 15 ↑	8 15 ↑	9 15 ↑	9 14 ↑	9 13 ↑	9 14 ↑	9 14 ↑	9 14 ↑	8 13 ↑	8 13 ↑	8 13 ↑
Houston Pilots C - 25/26	5 7 ↑	3 6 ↑	3 7 ↑	3 6 ↑	3 6 ↑	3 7 ↑	5 7 ↑	5 7 ↑	6 9 ↑	6 10 ↑	7 12 ↑	8 14 ↑	8 14 ↑	8 15 ↑	8 14 ↑	8 14 ↑	8 14 ↑	8 13 ↑	8 13 ↑	8 14 ↑	8 14 ↑	8 13 ↑	8 13 ↑	8 13 ↑
Houston Pilots B - 11/12	3 7 ↑	3 6 ↑	3 7 ↑	3 7 ↑	3 7 ↑	3 7 ↑	5 7 ↑	5 7 ↑	6 9 ↑	6 10 ↑	7 10 ↑	8 13 ↑	8 13 ↑	8 14 ↑	8 13 ↑	8 14 ↑	8 14 ↑	8 13 ↑	8 13 ↑	8 13 ↑	8 13 ↑	8 13 ↑	8 13 ↑	8 13 ↑
Houston Pilots A - 1 & 2 Bravo	6 8 ↑	5 7 ↑	5 7 ↑	5 7 ↑	6 7 ↑	6 7 ↑	6 8 ↑	6 8 ↑	7 9 ↑	7 12 ↑	8 12 ↑	8 13 ↑	7 12 ↑	7 13 ↑	8 13 ↑	8 14 ↑	8 14 ↑	9 14 ↑	9 14 ↑	9 14 ↑	10 14 ↑	10 14 ↑	9 14 ↑	9 14 ↑

NOTE: This is automated data that may/may not agree with the official BAM thinking that's found on the daily slides. This data should be used as a guide only.

Houston Pilots: SUN. 2/2/2025



Forecast Discussion

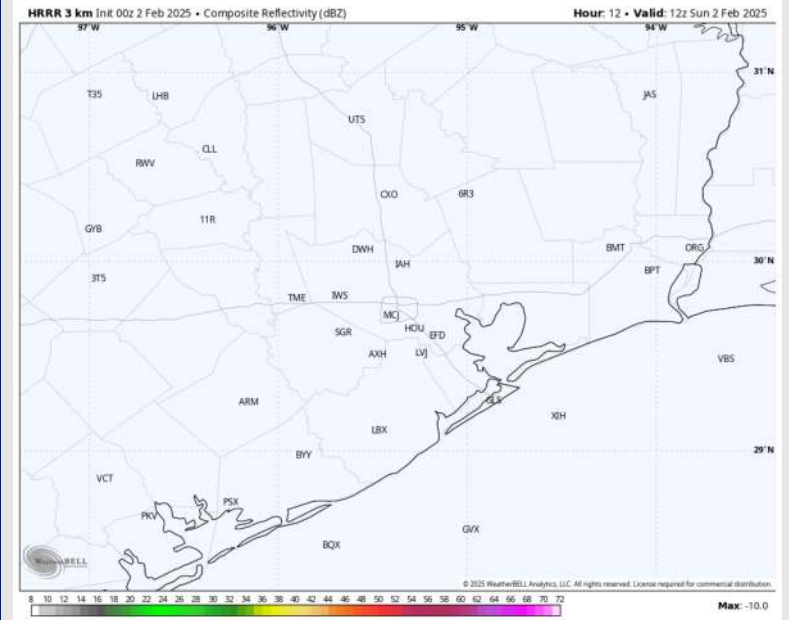
Precip: Favoring dry conditions for today.

Wind: Winds will be out of the S/SE throughout the day. **N of Morgan's Point:** Winds will be at 4 – 9 kts throughout the day. **S of Morgan's Point:** Winds will be at 3 – 7 kts through 12 PM before slightly increasing to 6 – 11 kts for the rest of the day.

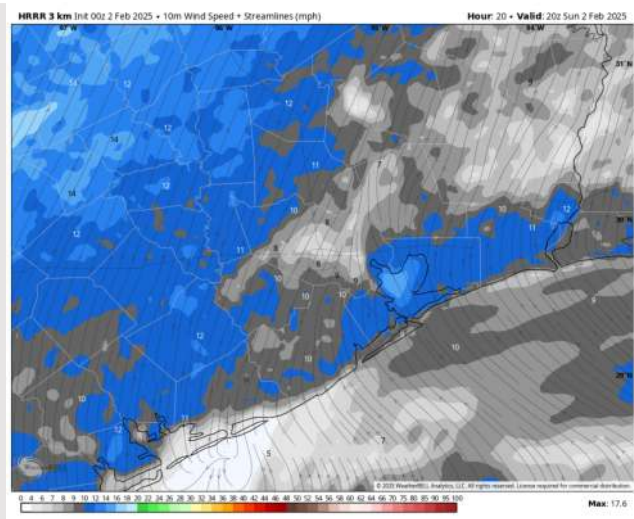
High Temps: **N of Morgan's Point:** Mid to low 70s F. **S of Morgan's Point:** Lower 60s F.

Visibility: Watching for a patchy non-sea fog threat this AM. See the visibility slide.

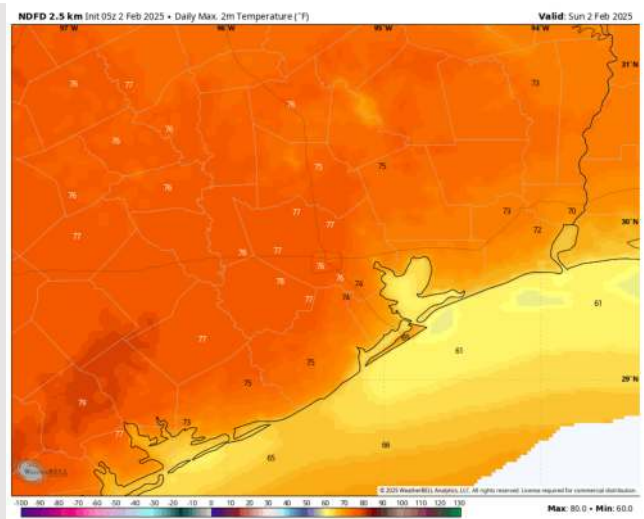
Precip Image: 6 AM CT



Wind Speed:
2 PM CT



High Temps
Today



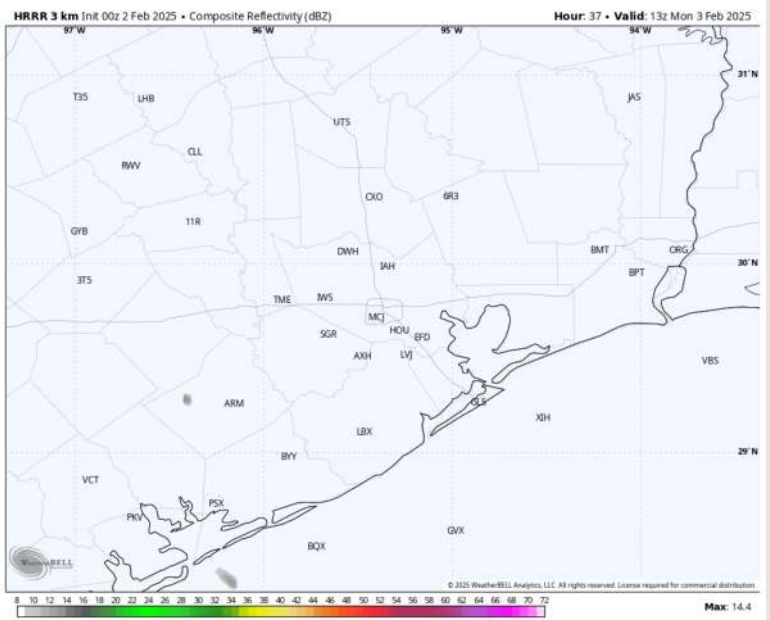
Houston Pilots: MON. 2/3/2025



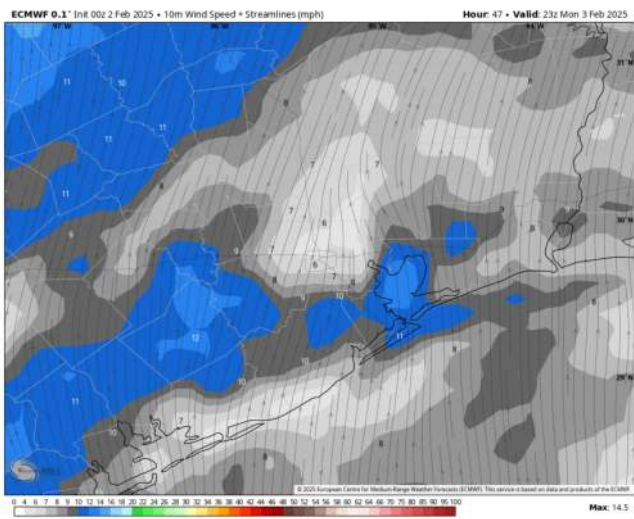
Forecast Discussion

- Precip:** Favoring dry conditions for Monday.
- Wind:** Winds will be out of the S throughout the day on Monday. **N of Morgan's Point:** Winds will be at 2 – 7 kts throughout the day on Monday. **S of Morgan's Point:** Winds will be at 4 - 9 kts throughout Monday.
- High Temps:** **N of Morgan's Point:** Upper 70s F. **S of Morgan's Point:** Mid to upper 60s F.
- Visibility:** Monitoring the potential for sea fog for Stations N of Morgan's Point MON AM, with the best risk for all Stations being MON PM. See Visibility Slide for more details!

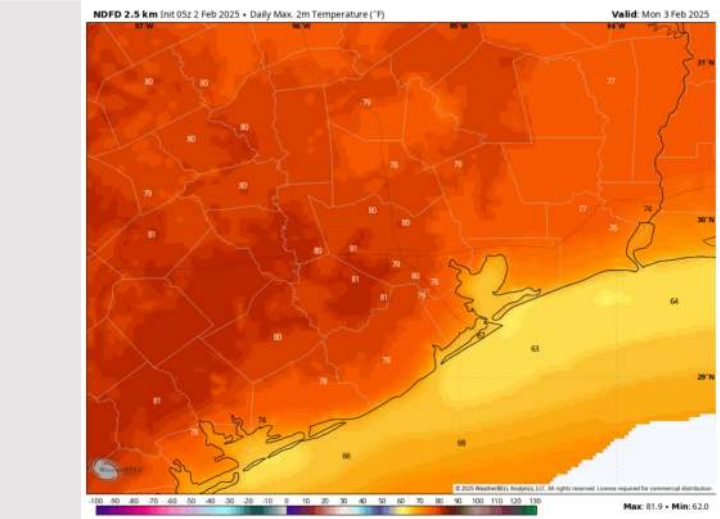
Precip Image: 7 AM CT



Wind Speed: 5 PM CT



Wind Speed:
5 PM CT



High Temps
Monday

Forecast Discussion

Precip: Very isolated light showers in play for Stations N of Morgan's Point between 12 – 5 PM.

Wind: Winds will be out of the S/SE throughout the day Tuesday.

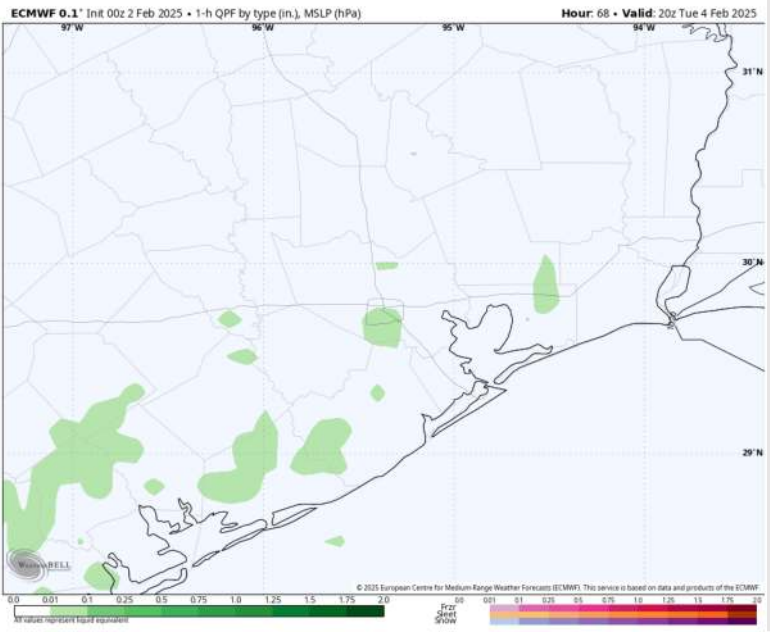
N of Morgan's Point: Winds will be 2 – 7 kts for Tuesday.

S of Morgan's Point: Winds will be at 4 – 9 kts for Tuesday.

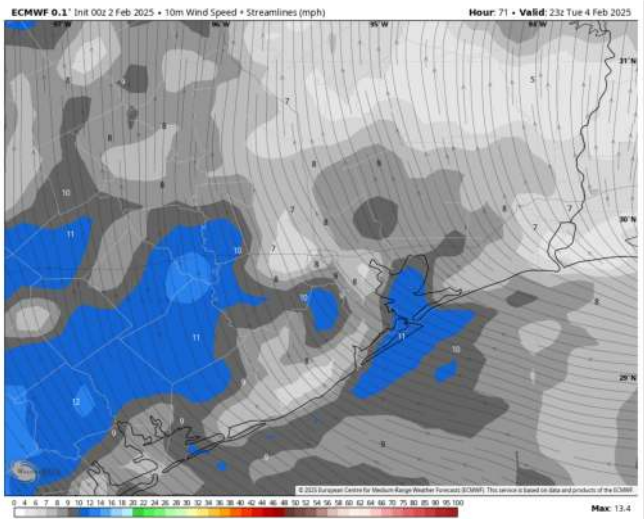
High Temps: **N of Morgan's Point:** Low 80s F. **S of Morgan's Point:** Upper 60s F

Visibility: Monitoring the potential for sea fog for all Stations Tuesday, with the best risk being TUE PM for Stations S of Morgan's Point.

Precip Image: 2 PM CT

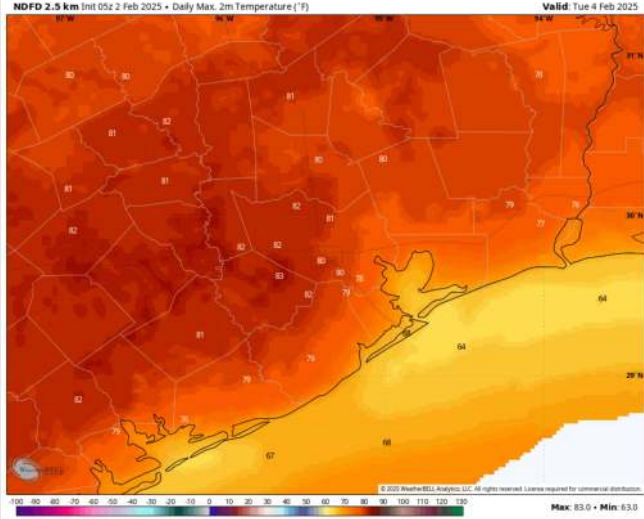


Wind Speed 5 PM CT



Wind Speed
5 PM CT

High Temps Sunday

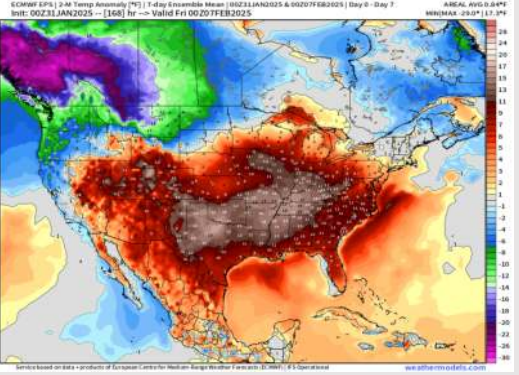


High Temps
Sunday

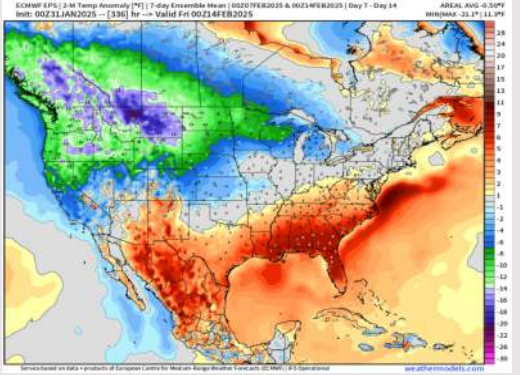
Houston Pilots: 2/2/25



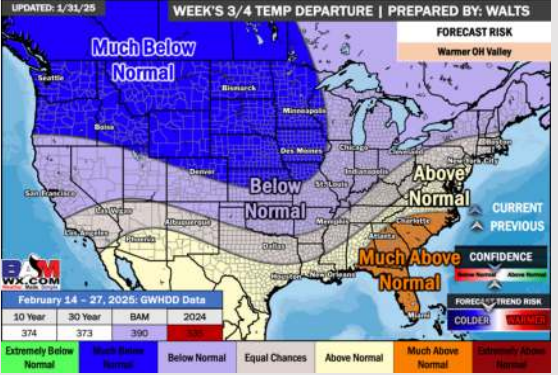
Next 7 Day Temperature Departure



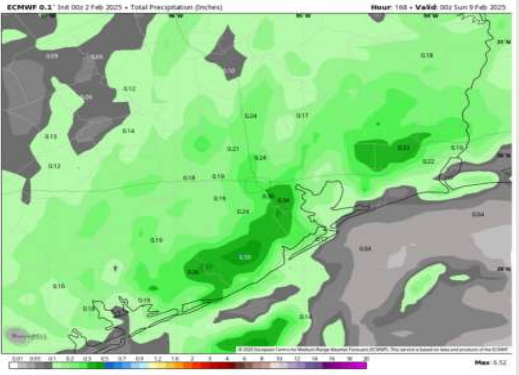
8-14 Day Temperature Departure



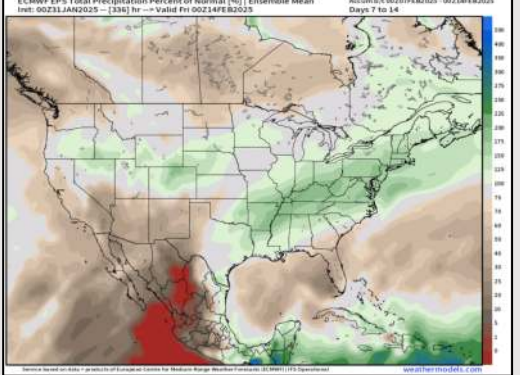
15-30 Day Temperature Departure



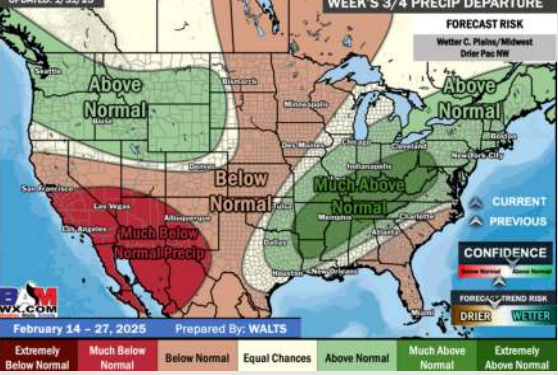
Next 7 Day Total Precipitation



8-14 Day % of Average Precip.



15-30 Day % of Average Precip.



- Temps are expected to be above normal for the week ahead. Drier conditions favored over the weekend with rain chances picking up beyond TUE.
- Above normal temp and near normal rainfall are expected for week 2.
- Above normal temperatures and near normal precipitation chances are expected for the weeks 3/4 timeframe.