

Houston Pilots Forecast Package



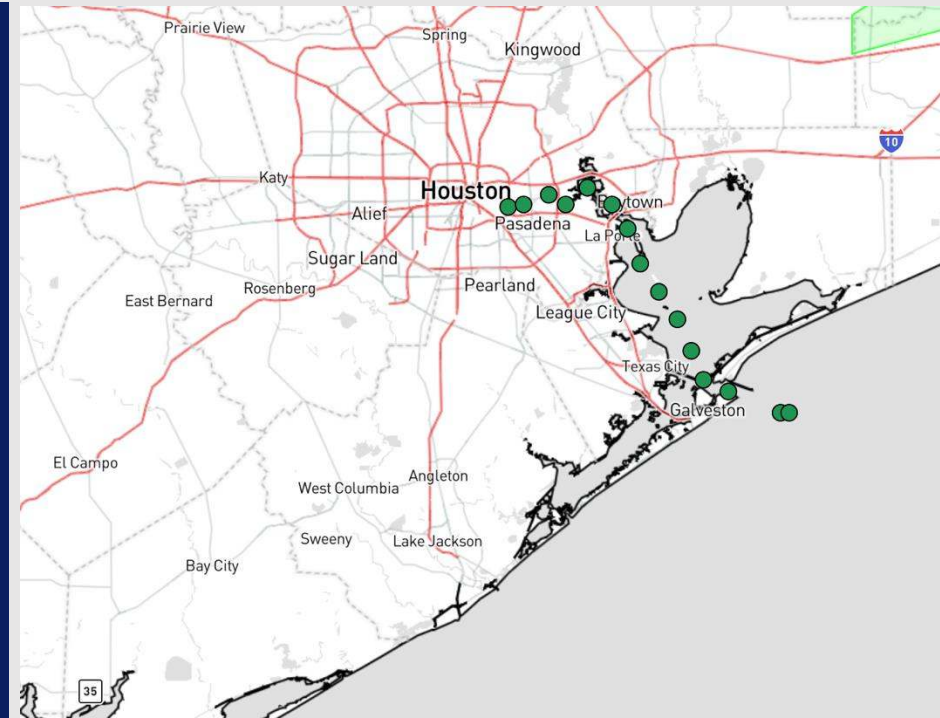
Updated: 12:30 PM CT

Saturday, February 1, 2025

Forecaster: Adam Feick

Weather Headlines

- Favoring fog risks to continue into next week. See fog slides below for more details.
- Winds will remain light through early next week.
- Expecting dry conditions the next few days with rain chances building back in mid next week.



Current Radar: 12:15 PM CT

As always, please do not hesitate to reach out to us with any forecast questions at **(317)-560-8122**. Press 1 for forecast questions.

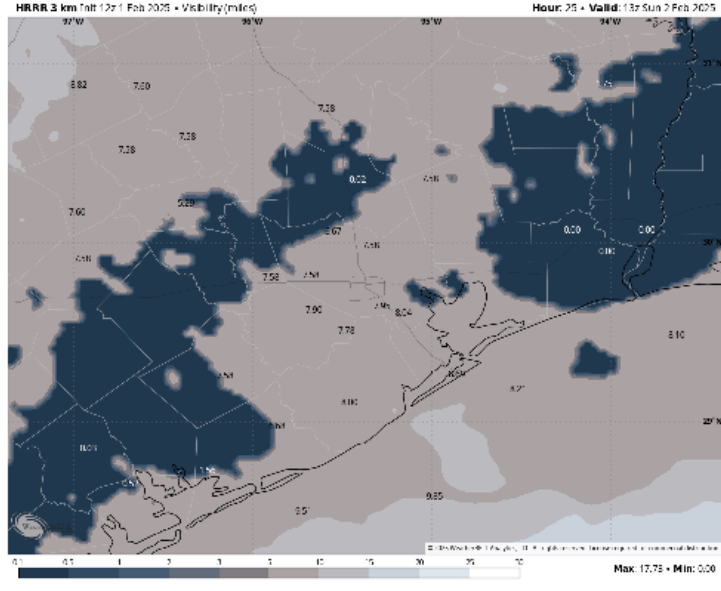
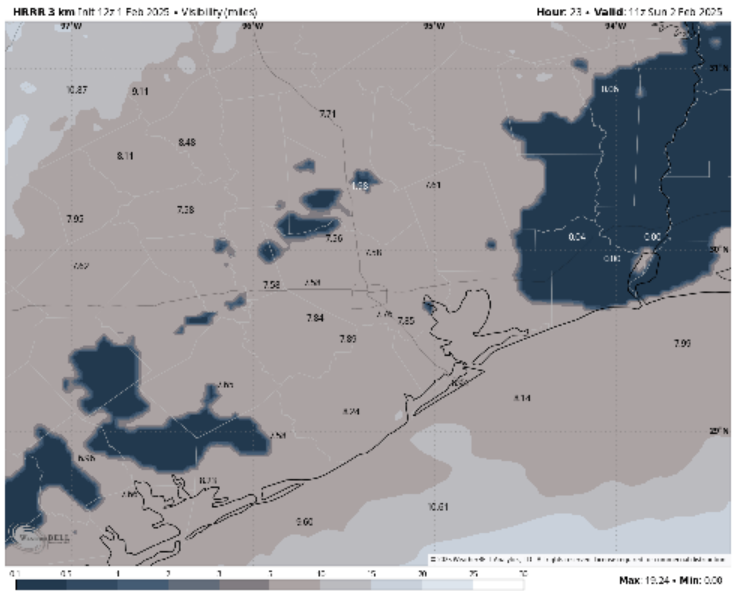
You can also access real-time forecast updates and 24/7 meteorological chat assistance on your [Clarity](#) app. Click [here](#) for login assistance.




Houston Pilots Visibility Report



5 AM CST SUN VISIBILITY 7 AM CST SUN VISIBILITY



Confidence



Watching for a low-end risk for patchy fog reducing visibility for stations N. of Morgan's Point between 4 AM and 11 AM Sunday.

TIMEFRAME DISCUSSED	THREAT
4 AM - 11 AM SUN	Low

Expecting visibility to be reduced to 1 - 2 miles at times with a few pockets of fog reducing visibility to 0.5 mile or less.


The greatest risk for more widespread fog is favored to remain E of Galveston Bay.

Houston Pilots Extended Range Visibility Report



Tuesday 2/4/25

Watching for sea fog threats for all stations Tuesday AM, with the sea fog risk continuing TUE PM for stations S of Morgan's Point.



Wednesday 2/5/25

Watching for sea fog threats for all stations WED AM, with risk continuing into WED PM for Stations S. of Morgan's Point.



Thursday 2/6/25

Watching for sea fog threats for all Stations throughout the day on Thursday.



Chance for Fog

Tuesday AM	High
Tuesday PM	Medium
Wednesday AM	Medium
Wednesday PM	Medium
Thursday AM	Medium
Thursday PM	High

Houston Pilots Visibility Chart (miles)



Forecast Confidence



Visibility	Sat 1 pm	Sat 2 pm	Sat 3 pm	Sat 4 pm	Sat 5 pm	Sat 6 pm	Sat 7 pm	Sat 8 pm	Sat 9 pm	Sat 10 pm	Sat 11 pm	Sun 12 am	Sun 1 am	Sun 2 am	Sun 3 am	Sun 4 am	Sun 5 am	Sun 6 am	Sun 7 am	Sun 8 am	Sun 9 am	Sun 10 am	Sun 11 am	Sun 12 pm	
Houston Pilots N - 610 Bridge	10	10	10	10	10	10	10	10	10	10	10	10	10	10	10	10	10	10	7.9	9	6.9	6.9	10	10	10
Houston Pilots M - Kinder 1	10	10	10	10	10	10	10	10	10	10	10	10	10	10	10	10	10	10	7.9	7.9	6.9	6.9	10	10	10
Houston Pilots L - Greens Bayou	10	10	10	10	10	10	10	10	10	10	10	10	10	10	10	10	9	7.9	7.9	6.9	6.9	10	10	10	
Houston Pilots K - Shell Crude	10	10	10	10	10	10	10	10	10	10	10	10	10	10	10	10	9	7.9	6.9	6.9	6.9	10	10	10	
Houston Pilots J - Lynchburg Ferries	10	10	10	10	10	10	10	10	10	10	10	10	10	10	10	10	9	7.9	7.9	6.9	6.9	10	10	10	
Houston Pilots I - Exxon 3	10	10	10	10	10	10	10	10	10	10	10	10	10	10	10	10	9	6.9	6.9	6.9	6.9	10	10	10	
Houston Pilots H - Morgans Point	10	10	10	10	10	10	10	10	10	10	10	10	10	10	10	10	9	6.9	6.9	6.9	5.9	10	10	10	
Houston Pilots G - 75/76	10	10	10	10	10	10	10	10	10	10	10	10	10	10	10	10	9	6.9	6.9	5.9	5.9	10	10	9	
Houston Pilots F - 63/64	10	10	10	10	10	10	10	10	10	10	10	10	10	10	10	10	9	6.9	6.9	5.9	5.9	10	10	9	
Houston Pilots E - 51/52	10	10	10	10	10	10	10	10	10	10	10	10	10	10	10	10	9	6.9	6.9	5.9	5.9	10	10	8	
Houston Pilots D - 37/38	10	10	10	10	10	10	10	10	10	10	10	10	10	10	10	10	9	6.9	6.9	5.9	4.9	10	10	7	
Houston Pilots C - 25/26	10	10	10	10	10	10	10	10	10	10	10	10	10	10	10	10	9	6.9	6.9	5.9	4.9	9	10	6	
Houston Pilots B - 11/12	10	10	10	10	10	10	10	10	10	10	10	10	10	10	10	10	9	6.9	6.9	5.9	4.9	9	10	4	
Houston Pilots A - 1 & 2 Bravo	10	10	10	10	10	10	10	10	10	10	10	10	10	10	10	10	9	6.9	6.9	5.9	4.9	9	10	4	

NOTE: This is automated data that may/may not agree with the official BAM thinking that's found on the daily slides or special visibility report slides. This data should be used as a guide only

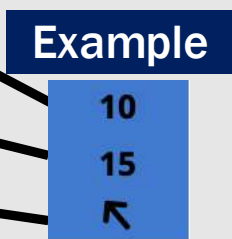
Houston Pilots Wind Chart



Forecast Confidence



Sustained wind 10 Knots
Gusts 15 Knots
Wind from the SE



Wind	Sat 1 pm	Sat 2 pm	Sat 3 pm	Sat 4 pm	Sat 5 pm	Sat 6 pm	Sat 7 pm	Sat 8 pm	Sat 9 pm	Sat 10 pm	Sat 11 pm	Sun 12 am	Sun 1 am	Sun 2 am	Sun 3 am	Sun 4 am	Sun 5 am	Sun 6 am	Sun 7 am	Sun 8 am	Sun 9 am	Sun 10 am	Sun 11 am	Sun 12 pm
Houston Pilots N - 610 Bridge	2 6 ←	3 7 ↑	3 7 ↑	3 8 ↖	5 9 ↖	5 8 ↖	6 9 ↖	5 9 ↖	5 9 ↖	5 9 ↖	3 8 ↖	3 7 ↖	3 7 ↖	2 6 ↖	2 5 ↖	2 6 ↖	1 5 ↖	1 5 ↖	1 5 ↖	2 5 ↖	2 6 ↖	3 7 ↖	5 9 ↖	6 12 ↖
Houston Pilots M - Kinder 1	2 6 ←	3 7 ↑	3 7 ↑	3 8 ↖	5 9 ↖	5 8 ↖	6 9 ↖	5 9 ↖	5 9 ↖	5 9 ↖	3 8 ↖	3 7 ↖	3 7 ↖	2 6 ↖	2 5 ↖	2 6 ↖	1 5 ↖	1 5 ↖	1 5 ↖	2 5 ↖	2 6 ↖	3 7 ↖	5 9 ↖	6 12 ↖
Houston Pilots L - Greens Bayou	2 6 ←	3 7 ↑	3 7 ↑	5 8 ↖	5 9 ↖	6 9 ↖	6 9 ↖	5 9 ↖	5 9 ↖	5 8 ↖	3 8 ↖	3 7 ↖	3 7 ↖	2 6 ↖	2 5 ↖	2 6 ↖	1 5 ↖	1 5 ↖	1 5 ↖	2 5 ↖	2 6 ↖	3 7 ↖	5 9 ↖	6 12 ↖
Houston Pilots K - Shell Crude	2 6 ←	3 7 ↑	3 8 ↖	5 8 ↖	6 9 ↖	6 9 ↖	6 9 ↖	5 9 ↖	5 8 ↖	5 8 ↖	3 7 ↖	3 7 ↖	3 7 ↖	2 6 ↖	2 5 ↖	2 6 ↖	1 5 ↖	1 5 ↖	1 5 ↖	2 5 ↖	2 6 ↖	3 7 ↖	5 9 ↖	6 12 ↖
Houston Pilots J - Lynchburg Ferries	2 6 ←	3 7 ↑	3 8 ↖	5 8 ↖	5 9 ↖	6 9 ↖	6 9 ↖	5 9 ↖	5 8 ↖	3 8 ↖	3 7 ↖	3 7 ↖	3 7 ↖	2 6 ↖	2 5 ↖	1 5 ↖	1 5 ↖	1 5 ↖	1 5 ↖	2 5 ↖	2 6 ↖	3 7 ↖	5 9 ↖	6 12 ↖
Houston Pilots I - Exxon 3	3 7 ←	3 7 ↑	5 9 ↖	6 9 ↖	6 10 ↖	7 10 ↖	8 10 ↖	7 10 ↖	7 9 ↖	6 9 ↖	6 8 ↖	6 8 ↖	5 8 ↖	5 7 ↖	3 6 ↖	3 6 ↖	3 6 ↖	3 6 ↖	3 5 ↖	3 6 ↖	3 6 ↖	3 7 ↖	5 9 ↖	6 12 ↖
Houston Pilots H - Morgans Point	3 7 ←	3 7 ↑	5 9 ↖	6 9 ↖	6 10 ↖	7 10 ↖	7 10 ↖	7 10 ↖	6 9 ↖	6 9 ↖	6 8 ↖	5 7 ↖	5 7 ↖	3 6 ↖	3 6 ↖	3 6 ↖	3 6 ↖	2 5 ↖	3 6 ↖	3 6 ↖	3 6 ↖	3 7 ↖	5 9 ↖	6 12 ↖
Houston Pilots G - 75/76	3 7 ←	3 7 ↑	5 9 ↖	6 10 ↖	6 10 ↖	7 10 ↖	8 10 ↖	8 10 ↖	7 9 ↖	7 9 ↖	6 8 ↖	6 8 ↖	6 8 ↖	5 7 ↖	5 6 ↖	3 6 ↖	3 6 ↖	3 5 ↖	3 6 ↖	3 6 ↖	3 6 ↖	5 7 ↖	6 10 ↖	7 13 ↖
Houston Pilots F - 63/64	3 7 ←	3 7 ↑	3 9 ↖	6 9 ↖	6 10 ↖	6 10 ↖	8 10 ↖	7 10 ↖	6 9 ↖	6 9 ↖	6 8 ↖	6 8 ↖	6 8 ↖	5 7 ↖	5 6 ↖	3 7 ↖	3 7 ↖	3 6 ↖	3 6 ↖	3 6 ↖	3 6 ↖	5 7 ↖	6 10 ↖	7 12 ↖
Houston Pilots E - 51/52	3 7 ←	3 7 ↑	3 8 ↖	5 9 ↖	6 9 ↖	6 9 ↖	6 9 ↖	6 9 ↖	6 8 ↖	6 8 ↖	6 8 ↖	6 8 ↖	6 8 ↖	5 7 ↖	5 6 ↖	3 6 ↖	3 6 ↖	3 6 ↖	3 6 ↖	3 6 ↖	3 6 ↖	5 7 ↖	6 10 ↖	7 12 ↖
Houston Pilots D - 37/38	3 7 ←	3 7 ↑	3 8 ↖	5 9 ↖	6 9 ↖	6 8 ↖	6 8 ↖	6 8 ↖	6 8 ↖	6 8 ↖	6 8 ↖	6 8 ↖	6 8 ↖	5 7 ↖	5 6 ↖	3 6 ↖	3 6 ↖	3 6 ↖	3 6 ↖	3 6 ↖	3 6 ↖	5 7 ↖	6 10 ↖	7 12 ↖
Houston Pilots C - 25/26	3 7 ←	3 7 ↑	5 8 ↖	6 8 ↖	6 8 ↖	6 8 ↖	6 8 ↖	6 8 ↖	6 8 ↖	6 8 ↖	6 8 ↖	6 8 ↖	6 8 ↖	5 7 ↖	5 6 ↖	3 6 ↖	3 6 ↖	3 6 ↖	3 6 ↖	3 6 ↖	3 6 ↖	5 7 ↖	6 10 ↖	7 12 ↖
Houston Pilots B - 11/12	3 7 ←	3 7 ↑	5 8 ↖	5 8 ↖	5 8 ↖	6 8 ↖	5 8 ↖	5 8 ↖	5 8 ↖	6 8 ↖	5 8 ↖	5 8 ↖	5 8 ↖	3 7 ↖	3 7 ↖	3 7 ↖	3 7 ↖	3 6 ↖	3 6 ↖	3 6 ↖	3 6 ↖	5 7 ↖	6 10 ↖	7 12 ↖
Houston Pilots A - 1 & 2 Bravo	3 7 ←	3 7 ↑	3 7 ↑	5 7 ↖	6 8 ↖	6 8 ↖	6 8 ↖	6 8 ↖	6 8 ↖	6 8 ↖	6 8 ↖	6 8 ↖	6 8 ↖	6 7 ↖	6 7 ↖	6 7 ↖	5 7 ↖	5 7 ↖	5 7 ↖	6 7 ↖	6 7 ↖	6 7 ↖	6 9 ↖	7 12 ↖

NOTE: This is automated data that may/may not agree with the official BAM thinking that's found on the daily slides. This data should be used as a guide only.

Houston Pilots: SAT. 2/1/2025



Forecast Discussion

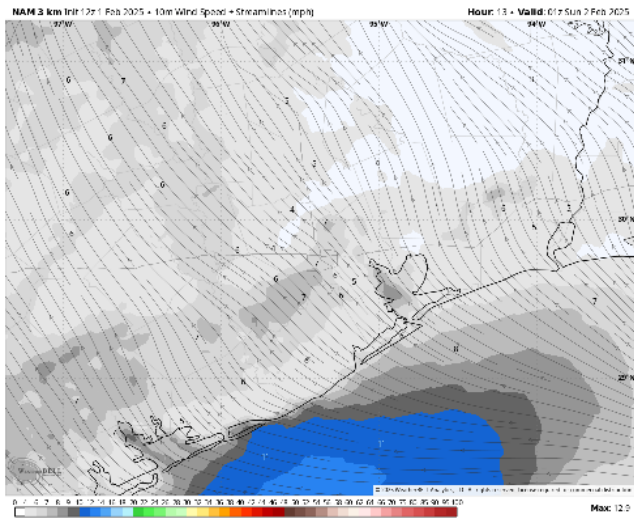
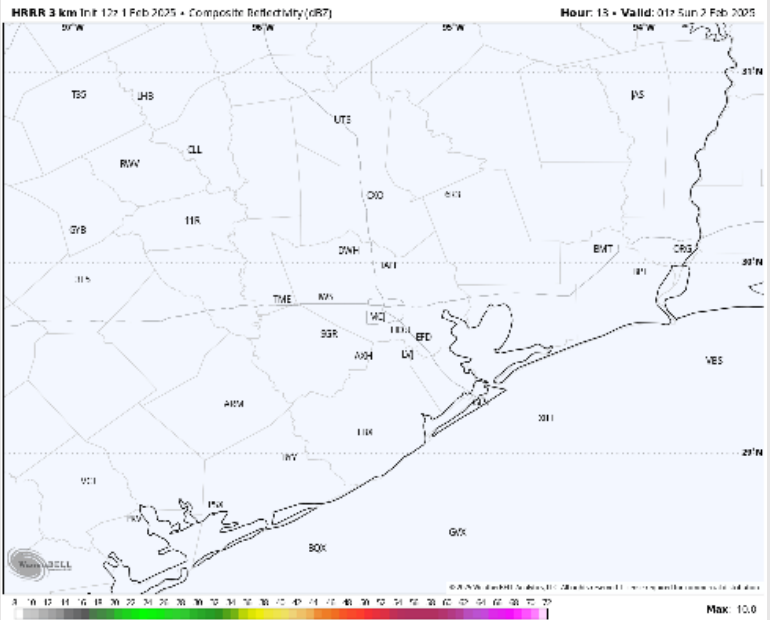
Precip: Favoring dry conditions for the rest of the day today.

Wind: Winds will be out of the SE for the rest of the day. **N of Morgan's Point:** Winds will be 1 – 6 kts for the rest of the day. **S of Morgan's Point:** Winds will be at 2 – 7 kts for the rest of the day.

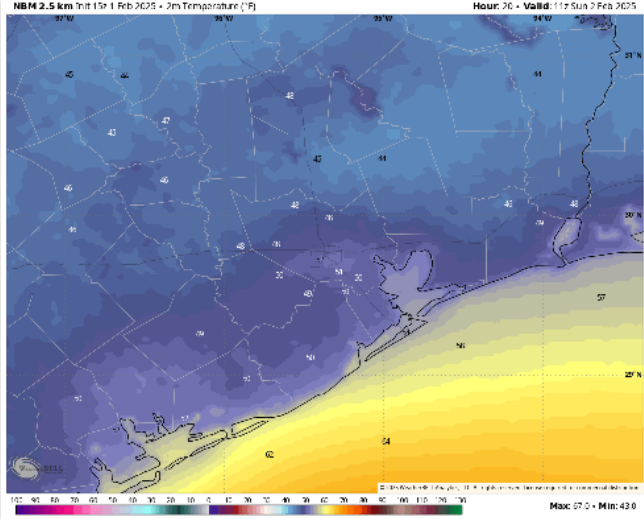
Low Temps: **N of Morgan's Point:** Low 50s F. **S of Morgan's Point:** Mid to low 50s F

Visibility: No visibility concerns for the rest of the day.

Precip Image: 7 PM CT



Wind Speed
7 PM CT



Low Temps
SUN AM

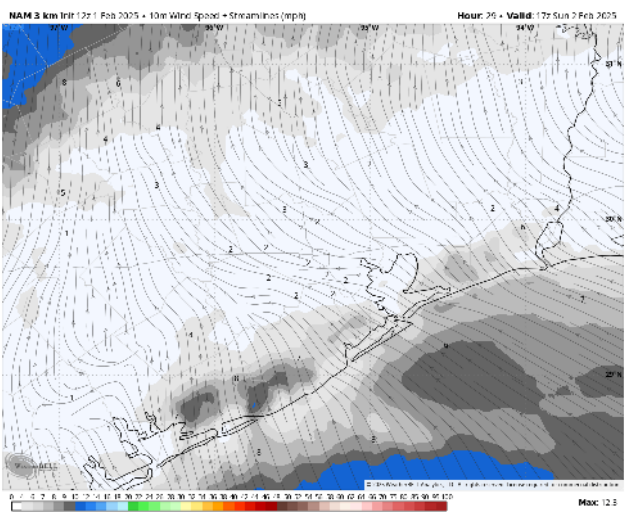
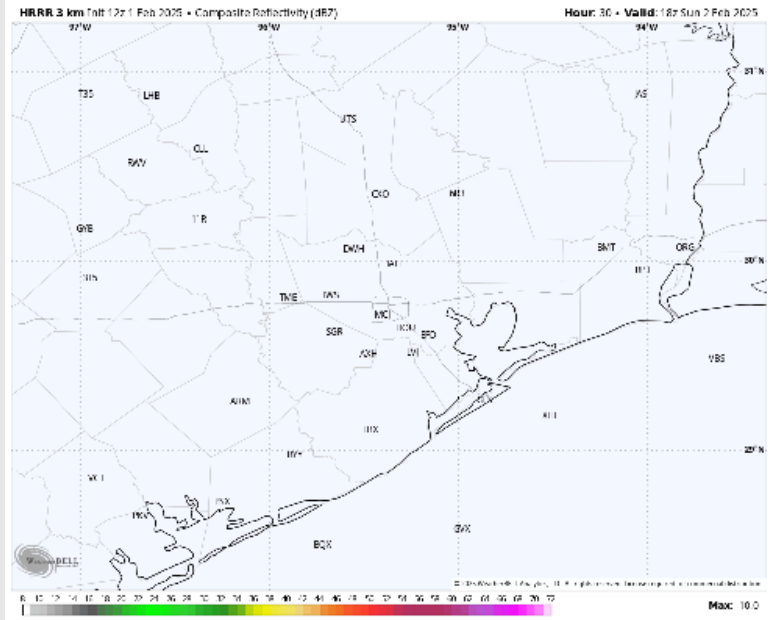
Houston Pilots: SUN. 2/2/2025



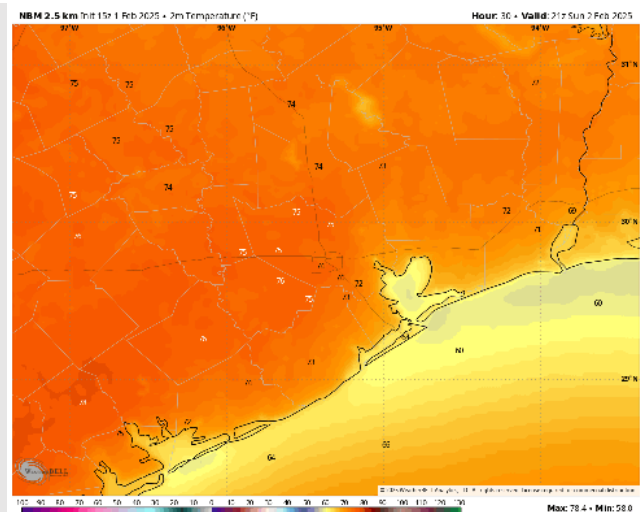
Forecast Discussion

- Precip:** Favoring dry conditions for Sunday.
- Wind:** Winds will be out of the S/SE throughout the day Sunday. **N of Morgan's Point:** Winds will be at 4 – 9 kts throughout the day on Sunday. **S of Morgan's Point:** Winds will be at 3 – 7 kts through 12 PM before slightly increasing to 6 – 11 kts for the rest of the day on Sunday.
- High Temps:** **N of Morgan's Point:** Mid to low 70s F. **S of Morgan's Point:** Lower 60s F.
- Visibility:** Watching for a patchy non-sea fog threat Sunday AM. See the visibility slide.

Precip Image: 12 PM CT



Wind Speed:
11 AM CT



High Temps
Sunday

Houston Pilots: MON. 2/3/2025



Forecast Discussion

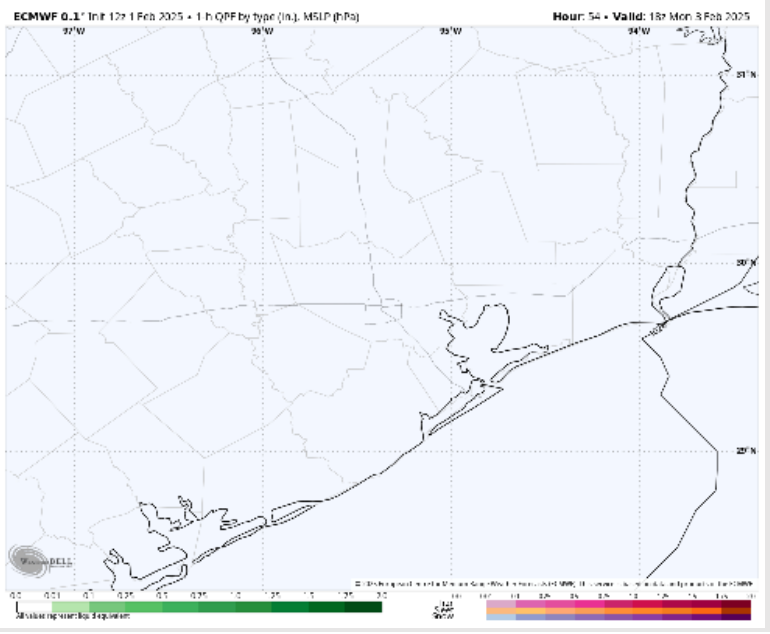
Precip: Favoring dry conditions for Monday.

Wind: Winds will be out of the S throughout the day on Monday. **N of Morgan's Point:** Winds will be at 2 – 8 kts throughout the day on Monday. **S of Morgan's Point:** Winds will be at 3 - 11 kts throughout Monday.

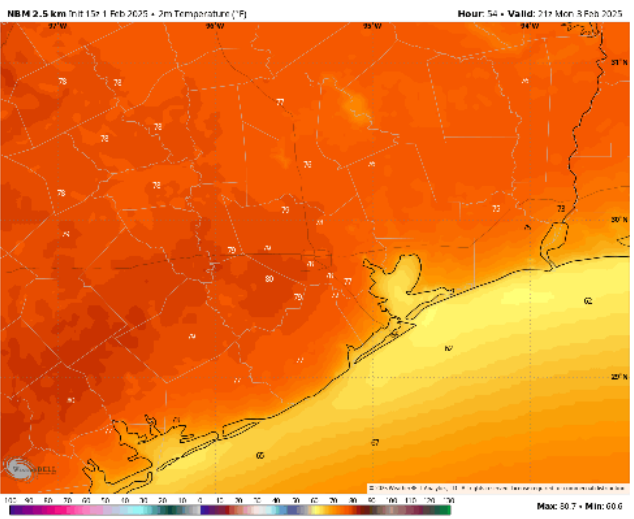
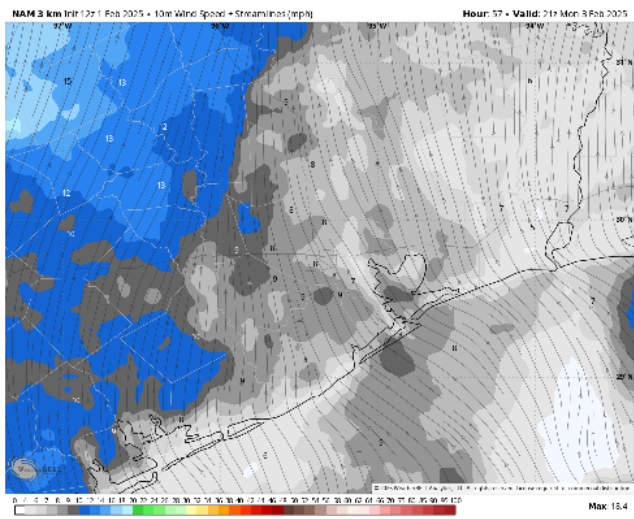
High Temps: **N of Morgan's Point:** Upper 70s F. **S of Morgan's Point:** Mid to upper 60s F.

Visibility: Monitoring the potential for sea fog for all stations Monday, with the best risk being MON PM for stations S of Morgan's Point.

Precip Image: 12 PM CT



Wind Speed:
3 PM CT

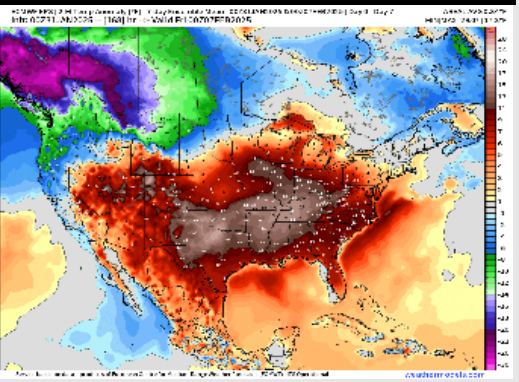


High Temps
Monday

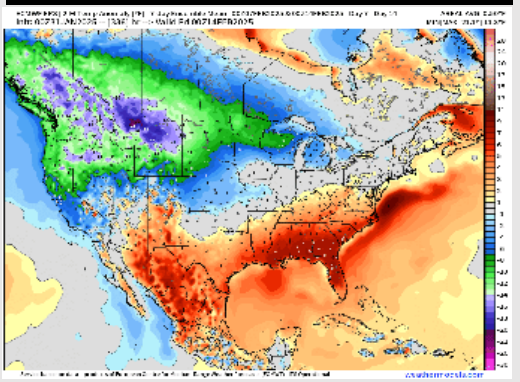
Houston Pilots: 2/1/25



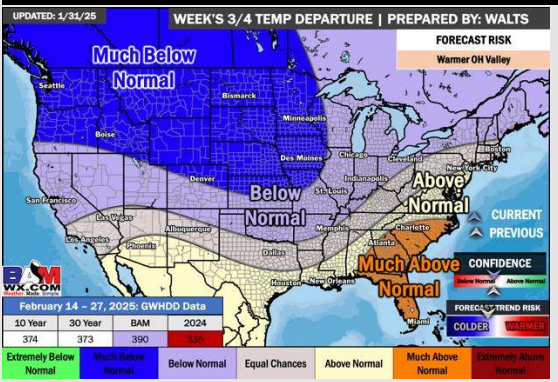
Next 7 Day Temperature Departure



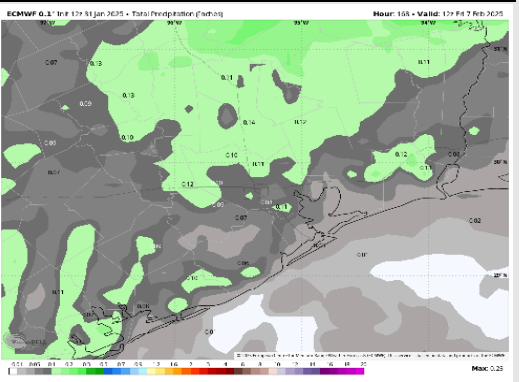
8-14 Day Temperature Departure



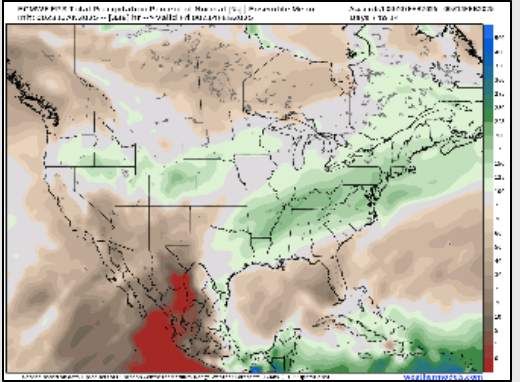
15-30 Day Temperature Departure



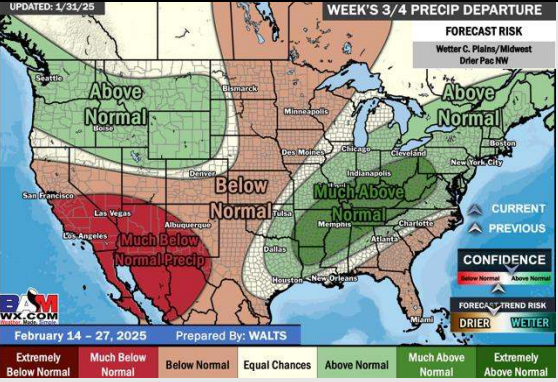
Next 7 Day Total Precipitation



8-14 Day % of Average Precip.



15-30 Day % of Average Precip.



- Temps are expected to be above normal for the week ahead. Drier conditions favored over the weekend with rain chances picking up beyond TUE.
- Above normal temp and near normal rainfall are expected for week 2.
- Above normal temperatures and near normal precipitation chances are expected for the weeks 3/4 timeframe.