

Houston Pilots Forecast Package



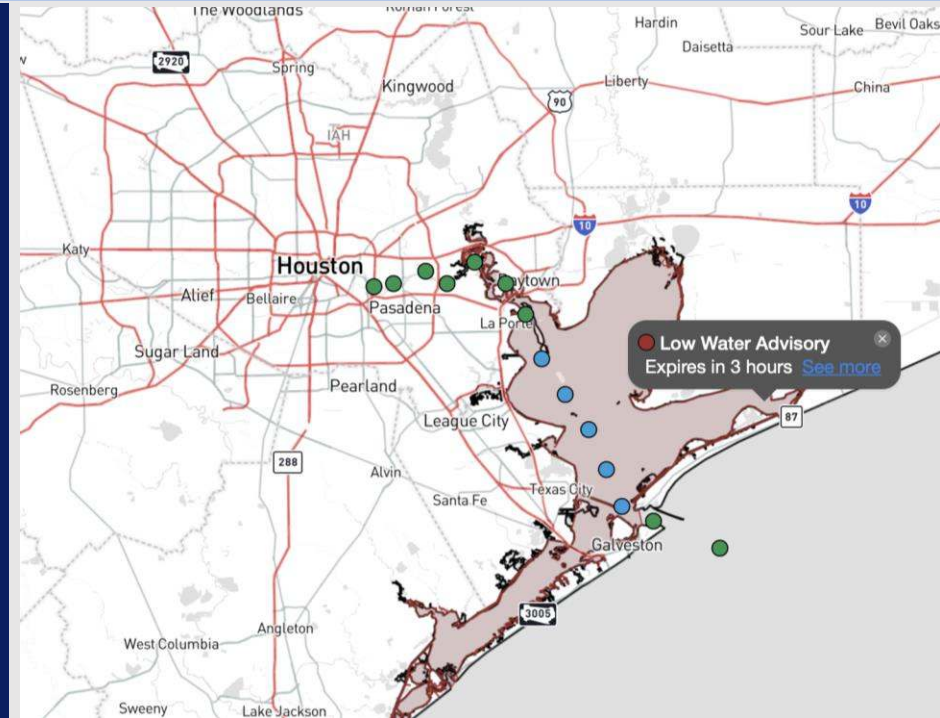
Updated: 12:15 PM CT

Friday, January 24, 2025

Forecaster: Alyssa Elliott

Weather Headlines

- No fog concerns over the next 72 hours.
- Wind gusts up to 25 kts favored for Stations S. of Morgan's Point this weekend.
- Rain chances work back into the area late SAT PM continuing into SUN.



Current Radar: 11:55 AM CT

As always, please do not hesitate to reach out to us with any forecast questions at **(317)-560-8122**. Press **1** for forecast questions.

You can also access real-time forecast updates and 24/7 meteorological chat assistance on your **Clarity** app. Click [here](#) for login assistance.



Houston Pilots Extended Range Visibility Report




Monday 1/27/25

Not favoring any fog on Monday, however, heavy downpours can reduce visibility.



Tuesday 1/28/25

Low-end risk of sea fog for stations S of Morgan's Point TUE AM, with an increased risk later in the PM.



Wednesday 1/29/25

Monitoring the moderate risk for Sea-Fog for station S of Morgan's Point during WED AM.



Chance for Fog

Monday AM	Unlikely
Monday PM	Unlikely
Tuesday AM	Low
Tuesday PM	Moderate
Wednesday AM	Moderate
Wednesday PM	Unlikely

Houston Pilots Visibility Chart (miles)



Forecast Confidence



Visibility	Fri 1 pm	Fri 2 pm	Fri 3 pm	Fri 4 pm	Fri 5 pm	Fri 6 pm	Fri 7 pm	Fri 8 pm	Fri 9 pm	Fri 10 pm	Fri 11 pm	Sat 12 am	Sat 1 am	Sat 2 am	Sat 3 am	Sat 4 am	Sat 5 am	Sat 6 am	Sat 7 am	Sat 8 am	Sat 9 am	Sat 10 am	Sat 11 am	Sat 12 pm	
Houston Pilots N - 610 Bridge	10	10	10	10	10	10	10	10	10	10	10	10	10	10	10	10	10	10	10	10	10	10	10	10	
Houston Pilots M - Kinder 1	10	10	10	10	10	10	10	10	10	10	10	10	10	10	10	10	10	10	10	10	10	10	10	10	10
Houston Pilots L - Greens Bayou	10	10	10	10	10	10	10	10	10	10	10	10	10	10	10	10	10	10	10	10	10	10	10	10	10
Houston Pilots K - Shell Crude	10	10	10	10	10	10	10	10	10	10	10	10	10	10	10	10	10	10	10	10	10	10	10	10	10
Houston Pilots J - Lynchburg Ferries	10	10	10	10	10	10	10	10	10	10	10	10	10	10	10	10	10	10	10	10	10	10	10	10	10
Houston Pilots I - Exxon 3	10	10	10	10	10	10	10	10	10	10	10	10	10	10	10	10	10	10	10	10	10	10	10	10	10
Houston Pilots H - Morgans Point	10	10	10	10	10	10	10	10	10	10	10	10	10	10	10	10	10	10	10	10	10	10	10	10	10
Houston Pilots G - 75/76	10	10	10	10	10	10	10	10	10	10	10	10	10	10	10	10	10	10	10	10	10	10	10	10	10
Houston Pilots F - 63/64	10	10	10	10	10	10	10	10	10	10	10	10	10	10	10	10	10	10	10	10	10	10	10	10	10
Houston Pilots E - 51/52	10	10	10	10	10	10	10	10	10	10	10	10	10	10	10	10	10	10	10	10	10	10	10	10	10
Houston Pilots D - 37/38	10	10	10	10	10	10	10	10	10	10	10	10	10	10	10	10	10	10	10	10	10	10	10	10	10
Houston Pilots C - 25/26	10	10	10	10	10	10	10	10	10	10	10	10	10	10	10	10	10	10	10	10	10	10	10	10	10
Houston Pilots B - 11/12	10	10	10	10	10	10	10	10	10	10	10	10	10	10	10	10	10	10	10	10	10	10	10	10	10
Houston Pilots A - 1 & 2 Bravo	10	10	10	10	10	10	10	10	10	10	10	10	10	10	10	10	10	10	10	10	10	10	10	10	10

NOTE: This is automated data that may/may not agree with the official BAM thinking that's found on the daily slides or special visibility report slides. This data should be used as a guide only

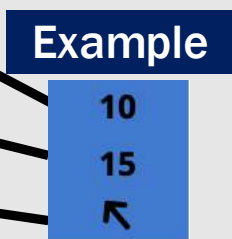
Houston Pilots Wind Chart



Forecast Confidence



Sustained wind 10 Knots
Gusts 15 Knots
Wind from the SE



Wind	Fri 1 pm	Fri 2 pm	Fri 3 pm	Fri 4 pm	Fri 5 pm	Fri 6 pm	Fri 7 pm	Fri 8 pm	Fri 9 pm	Fri 10 pm	Fri 11 pm	Sat 12 am	Sat 1 am	Sat 2 am	Sat 3 am	Sat 4 am	Sat 5 am	Sat 6 am	Sat 7 am	Sat 8 am	Sat 9 am	Sat 10 am	Sat 11 am	Sat 12 pm
Houston Pilots N - 610 Bridge	2 5 ↙	2 5 ↘	2 6 ↑	3 7 ↑	3 8 ↑	5 8 ↘	6 9 ↘	6 9 ↘	6 10 ↘	6 12 ↘	6 12 ↘	5 10 ↘	5 10 ↘	5 10 ↘	5 10 ↘	5 10 ↘	5 10 ↘	5 10 ↘	5 10 ↘	6 13 ↘	6 14 ↘	7 16 ↘	9 20 ↘	10 21 ↘
Houston Pilots M - Kinder 1	2 5 ↙	2 5 ↘	2 6 ↑	3 7 ↑	3 8 ↑	5 8 ↘	6 9 ↘	6 9 ↘	6 10 ↘	6 12 ↘	6 12 ↘	5 10 ↘	5 10 ↘	5 10 ↘	5 10 ↘	5 10 ↘	5 10 ↘	5 10 ↘	5 10 ↘	6 13 ↘	6 14 ↘	8 16 ↘	9 20 ↘	10 21 ↘
Houston Pilots L - Greens Bayou	1 5 ↙	2 5 ↘	2 6 ↑	3 7 ↑	3 8 ↑	5 8 ↘	6 9 ↘	6 10 ↘	6 10 ↘	6 12 ↘	6 10 ↘	5 10 ↘	5 10 ↘	5 10 ↘	5 10 ↘	5 10 ↘	5 10 ↘	5 10 ↘	5 10 ↘	6 13 ↘	7 14 ↘	8 16 ↘	9 20 ↘	10 22 ↘
Houston Pilots K - Shell Crude	2 5 ↙	2 5 ↘	3 6 ↑	3 7 ↑	5 8 ↘	5 9 ↘	6 9 ↘	6 10 ↘	6 10 ↘	6 12 ↘	6 10 ↘	5 10 ↘	5 10 ↘	5 10 ↘	5 10 ↘	5 10 ↘	5 12 ↘	5 12 ↘	6 12 ↘	6 13 ↘	7 15 ↘	8 17 ↘	9 20 ↘	10 22 ↘
Houston Pilots J - Lynchburg Ferries	1 5 →	2 5 →	3 6 ↗	3 7 ↑	3 8 ↑	5 8 ↘	6 9 ↘	6 9 ↘	6 10 ↘	6 10 ↘	6 10 ↘	5 10 ↘	5 10 ↘	5 10 ↘	5 10 ↘	5 10 ↘	5 10 ↘	5 10 ↘	5 10 ↘	6 13 ↘	7 15 ↘	8 16 ↘	10 20 ↘	12 22 ↘
Houston Pilots I - Exxon 3	2 6 ↙	3 6 ↘	3 7 ↑	5 8 ↑	6 9 ↑	6 10 ↑	8 12 ↑	8 12 ↑	8 12 ↑	8 13 ↑	8 13 ↑	8 13 ↑	8 13 ↑	8 13 ↑	8 13 ↑	8 13 ↑	8 13 ↑	8 13 ↑	8 13 ↑	9 15 ↑	10 16 ↑	10 17 ↑	12 20 ↑	13 22 ↑
Houston Pilots H - Morgans Point	2 6 ↙	3 6 ↘	3 7 ↑	5 8 ↑	6 9 ↑	6 10 ↑	8 12 ↑	8 12 ↑	8 12 ↑	8 13 ↑	8 13 ↑	8 13 ↑	8 13 ↑	8 13 ↑	8 13 ↑	8 14 ↑	8 14 ↑	8 14 ↑	8 14 ↑	9 15 ↑	10 16 ↑	10 17 ↑	12 20 ↑	13 22 ↑
Houston Pilots G - 75/76	3 6 ↙	2 7 ↘	3 7 ↑	5 8 ↑	6 9 ↑	7 10 ↑	8 12 ↑	8 12 ↑	9 14 ↑	10 14 ↑	10 14 ↑	10 15 ↑	10 15 ↑	10 16 ↑	10 16 ↑	10 16 ↑	10 16 ↑	10 16 ↑	10 16 ↑	10 16 ↑	12 17 ↑	13 18 ↑	13 21 ↑	14 23 ↑
Houston Pilots F - 63/64	2 6 ↙	2 6 ↘	3 7 ↑	3 7 ↑	6 9 ↑	6 10 ↑	8 12 ↑	8 12 ↑	9 13 ↑	10 14 ↑	10 14 ↑	10 15 ↑	10 16 ↑	10 16 ↑	10 16 ↑	10 16 ↑	10 16 ↑	10 16 ↑	10 16 ↑	12 15 ↑	13 17 ↑	13 17 ↑	13 21 ↑	13 22 ↑
Houston Pilots E - 51/52	3 7 ↘	3 7 ↘	3 7 ↑	3 7 ↑	5 8 ↑	6 9 ↑	7 10 ↑	8 12 ↑	8 13 ↑	9 14 ↑	10 14 ↑	10 15 ↑	10 16 ↑	10 16 ↑	10 16 ↑	10 16 ↑	10 16 ↑	10 16 ↑	10 16 ↑	10 16 ↑	12 17 ↑	13 18 ↑	13 20 ↑	13 22 ↑
Houston Pilots D - 37/38	3 7 ↘	3 7 ↘	3 7 ↑	3 7 ↑	5 8 ↑	6 9 ↑	7 10 ↑	8 12 ↑	8 13 ↑	9 14 ↑	10 14 ↑	10 15 ↑	10 16 ↑	10 16 ↑	10 16 ↑	10 16 ↑	10 16 ↑	10 16 ↑	10 16 ↑	10 16 ↑	12 17 ↑	13 18 ↑	13 20 ↑	13 22 ↑
Houston Pilots C - 25/26	3 8 ↘	3 8 ↘	3 7 ↑	3 7 ↑	5 8 ↑	6 9 ↑	7 9 ↑	8 10 ↑	8 13 ↑	9 14 ↑	10 14 ↑	10 15 ↑	10 16 ↑	10 16 ↑	10 16 ↑	10 16 ↑	10 16 ↑	10 16 ↑	10 16 ↑	10 16 ↑	12 17 ↑	13 18 ↑	13 20 ↑	13 21 ↑
Houston Pilots B - 11/12	5 8 ↘	5 8 ↘	3 7 ↑	5 7 ↑	5 8 ↑	6 9 ↑	6 9 ↑	7 10 ↑	8 13 ↑	8 14 ↑	9 15 ↑	10 16 ↑	10 16 ↑	10 16 ↑	10 16 ↑	10 16 ↑	10 16 ↑	10 16 ↑	10 16 ↑	10 16 ↑	12 17 ↑	12 18 ↑	13 20 ↑	13 21 ↑
Houston Pilots A - 1 & 2 Bravo	6 8 ↘	5 8 ↘	3 7 ↑	3 7 ↑	5 8 ↑	6 9 ↑	7 10 ↑	8 12 ↑	9 14 ↑	10 15 ↑	10 16 ↑	10 16 ↑	10 16 ↑	10 16 ↑	10 16 ↑	10 16 ↑	10 16 ↑	10 16 ↑	10 16 ↑	10 16 ↑	13 17 ↑	13 18 ↑	14 21 ↑	14 22 ↑

NOTE: This is automated data that may/may not agree with the official BAM thinking that's found on the daily slides. This data should be used as a guide only.

Houston Pilots: FRI. 1/24/2025



Forecast Discussion

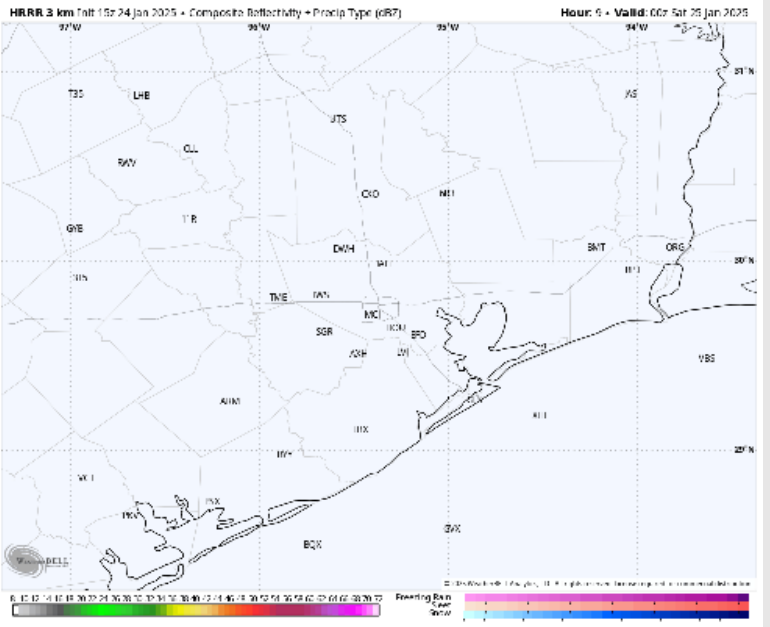
Precip: Favoring dry conditions for today.

Wind: Winds will gradually become variable over the next couple hours with winds shifting out of the SSE by 4 PM. **N of Morgan's Point:** Winds will be at 2 – 7 kts for the rest of the day. **S of Morgan's Point:** Winds will be calm through ~6 PM before picking up to 10 – 15 kts for the rest of the evening. Gusts could reach 18 kts.

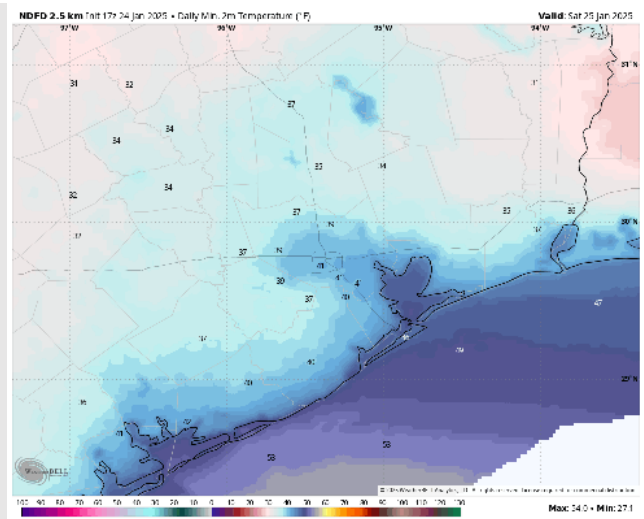
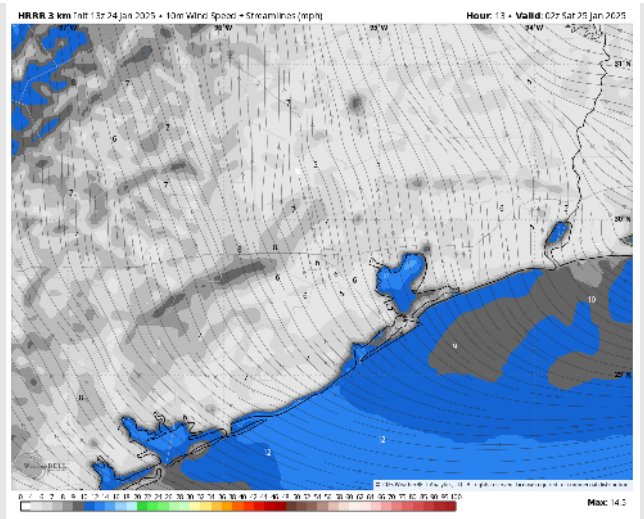
Low Temps: **N of Morgan's Point:** Low 40s F. **S of Morgan's Point:** Mid 40s F.

Visibility: No fog concerns for this PM.

Precip Image: 6 PM CT



Wind Speed:
8 PM CT



Low Temps
SAT AM

Houston Pilots: SAT. 1/25/2025

Forecast Discussion

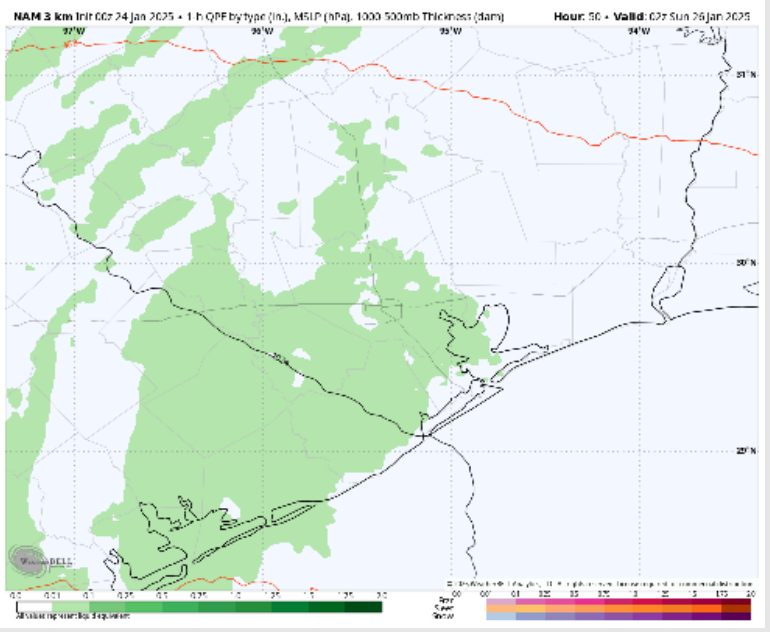
Precip: Light showers are favored to work in after 7 PM CT and continue throughout the rest of the day on Saturday.

Wind: Winds will be out of the SE for the entire day. **N of Morgan's Point:** Winds will be at 2 – 7 kts through 12PM, before slightly increasing to 7 – 12 kts for the remainder of Saturday. **S of Morgan's Point:** Winds will be at 13 – 18 kts for all of Saturday. **Wind gusts may reach 22 kts for Stations S. of Morgan's Point.**

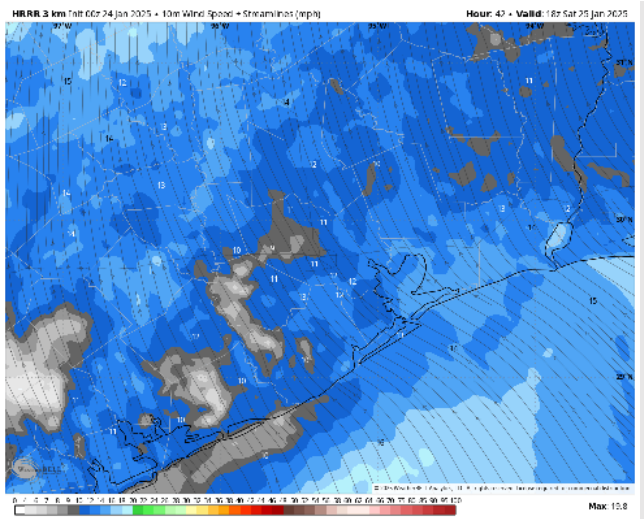
High Temps: **N of Morgan's Point:** Low 60s F. **S of Morgan's Point:** Near 60 F.

Visibility: Not favoring any fog concerns for Saturday.

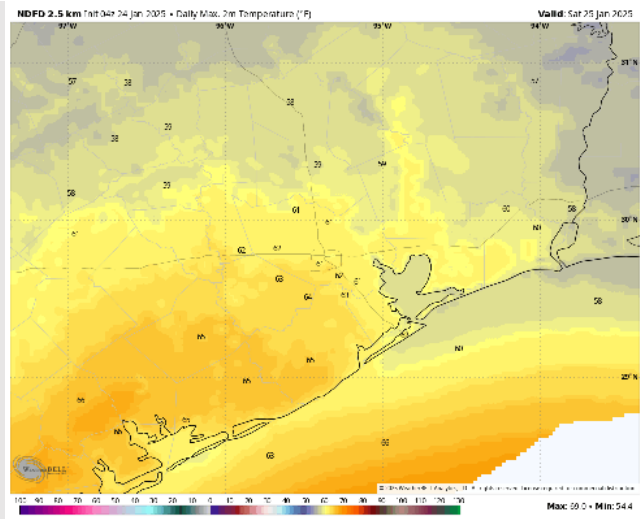
Precip Image: 8 PM CT



Wind Speed:
12 PM CT



High Temps
Saturday



Houston Pilots: SUN. 1/26/2025



Forecast Discussion

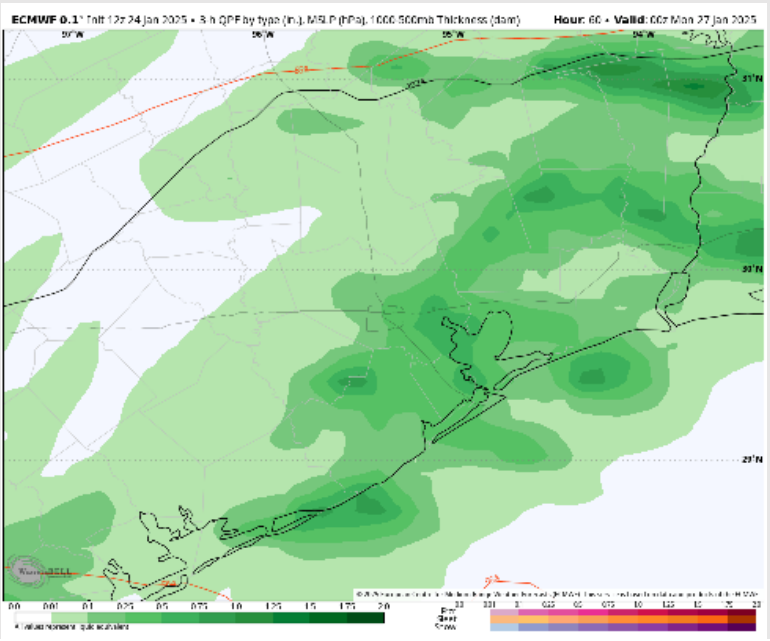
Precip: Isolated showers will work in as early as 3 AM and will continue in that isolated fashion through 12 PM before becoming more widespread for the rest of the day.

Wind: Winds will be out of the SE through 8 PM before shifting to be out of the NW for the rest of Sunday. **N of Morgan's Point:** Winds will be at 5 - 10 kts through the entire day on Sunday. **S of Morgan's Point:** Winds will be at 12 - 17 kts throughout the day Sunday. **Wind gusts may reach 20 - 25 kts for Stations S. of Morgan's Point.**

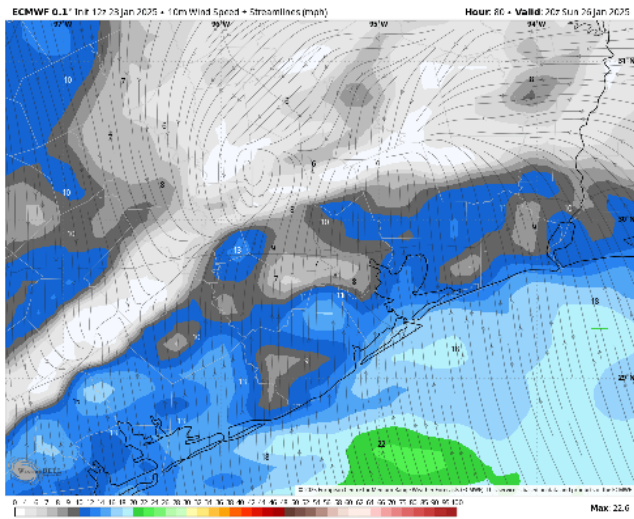
High Temps: **N of Morgan's Point:** Near 32 F. **S of Morgan's Point:** Mid to upper 30s F.

Visibility: Not favoring any fog concerns for Sunday, however, visibility of <1.0 mile will be possible under heavy downpours.

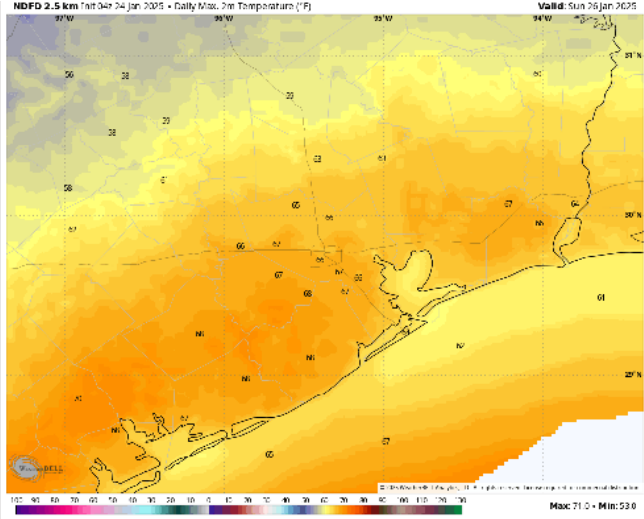
Precip Image: 6 PM CT



Wind Speed
2 PM CT



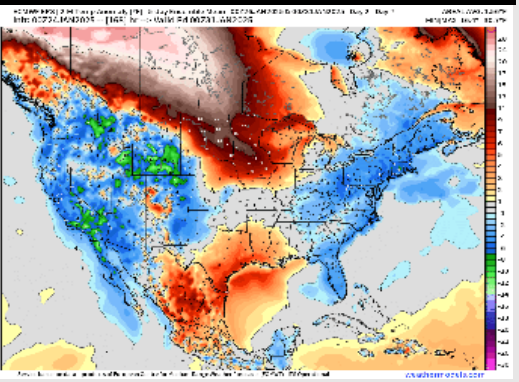
High Temps
Sunday



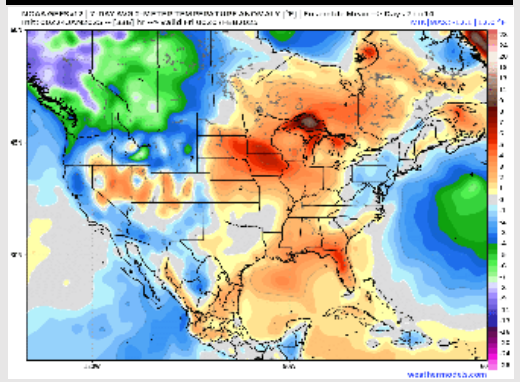
Houston Pilots: 1/24/25



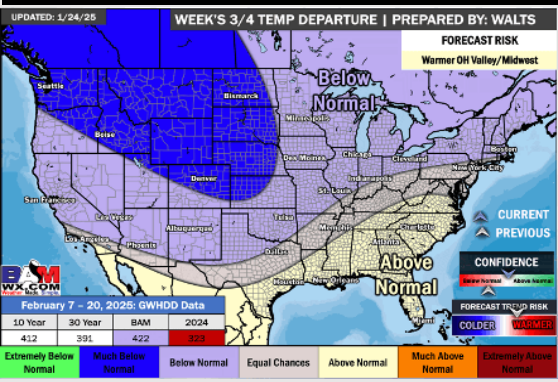
Next 7 Day Temperature Departure



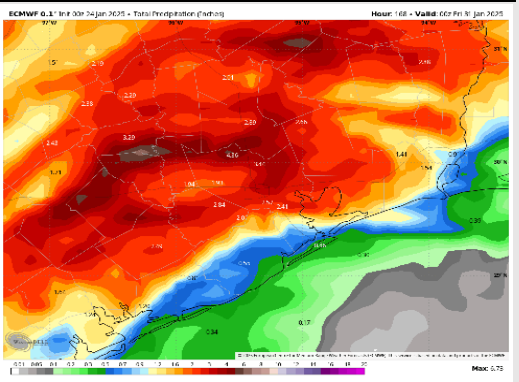
8-14 Day Temperature Departure



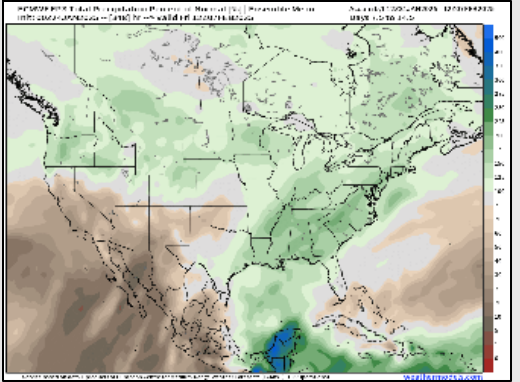
15-30 Day Temperature Departure



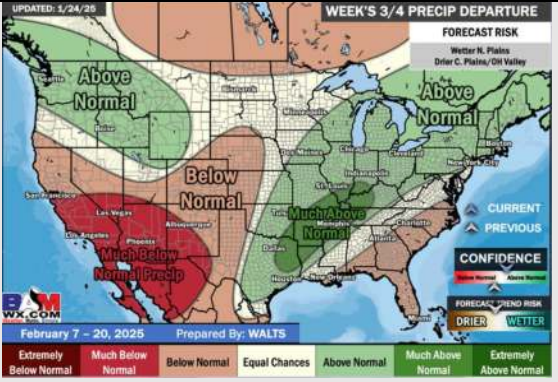
Next 7 Day Total Precipitation



8-14 Day % of Average Precip.



15-30 Day % of Average Precip.



- Temps are expected to be above normal for the week ahead. Favoring minor rain chances this weekend with an uptick in showers early next week.
- Above normal temp and above normal rainfall are expected for week 2.
- Above normal temperatures and above normal precipitation chances are expected for the weeks 3/4 timeframe.