

Houston Pilots Forecast Package



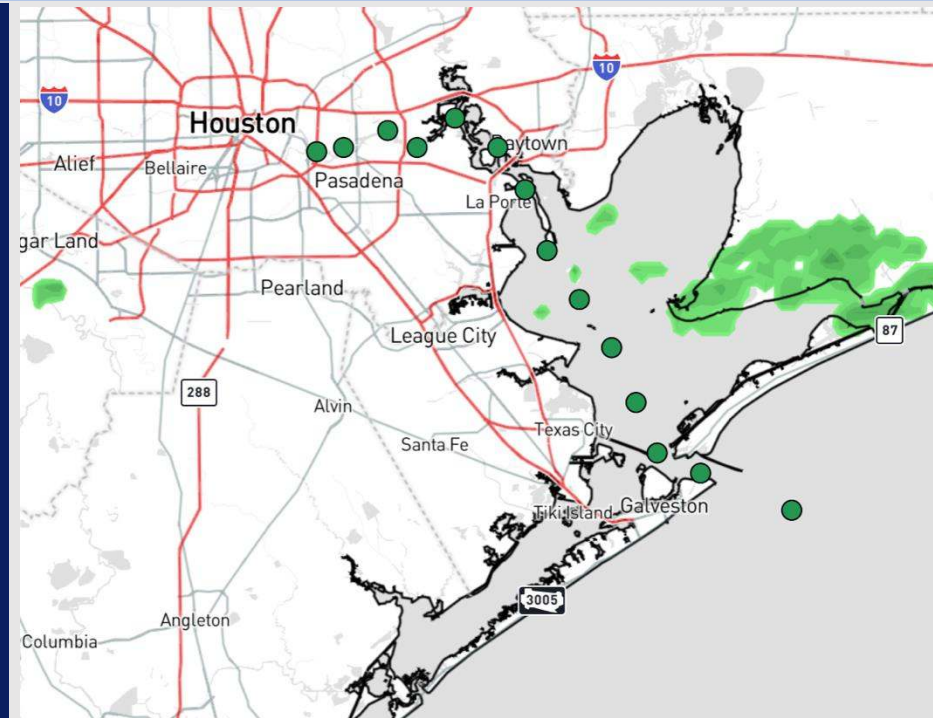
Updated: 12:40 PM CT

Monday, January 27, 2025

Forecaster: Hope Kleitsch

Weather Headlines

- **Monitoring a risk for non-sea fog from 12AM – 8 AM TUE AM. See visibility slide for more details!**
- **Expected winds to be calmer over the next 72 hours, rarely exceeding 13 kts.**
- **Low-end rain chances linger intermittently over the next 72 hours.**



Current Radar: 12:40 PM CT

As always, please do not hesitate to reach out to us with any forecast questions at **(317)-560-8122**. Press **1** for forecast questions.

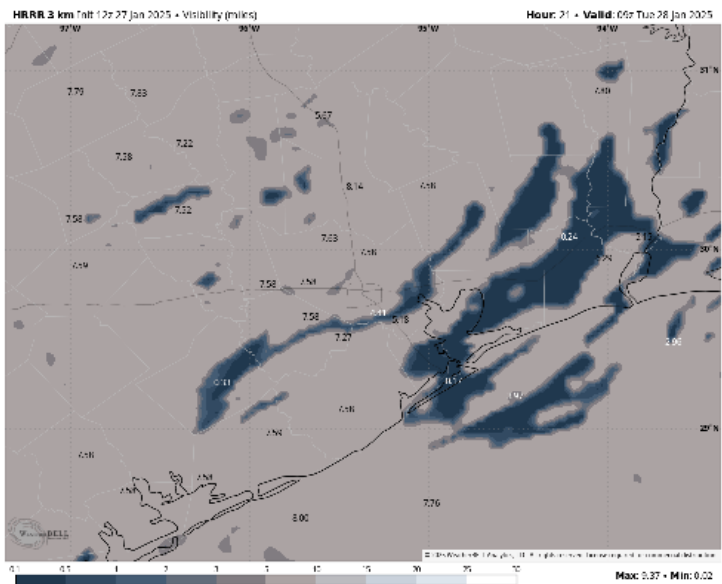
You can also access real-time forecast updates and 24/7 meteorological chat assistance on your **Clarity** app. Click [here](#) for login assistance.



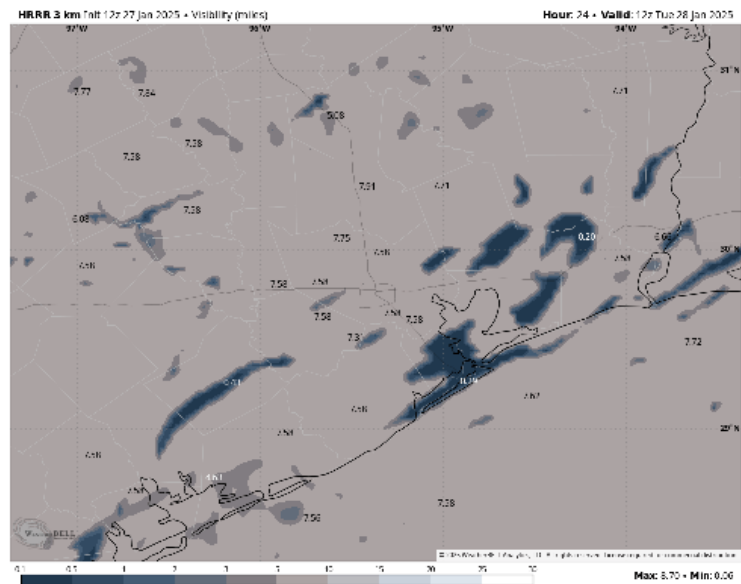
Houston Pilots Visibility Report




3 AM CST TUE VISIBILITY



6 AM CST TUE VISIBILITY



Confidence



TIMEFRAME DISCUSSED	THREAT
12 AM – 8 AM TUE	Low-End

- Watching for patchy non-sea fog to develop by 12AM TUE for all Stations. The greatest risk is favored from 2AM – 6AM.
- Visibilities will be reduced 2 – 4 miles, with isolated spots of <0.5-mile visibility.
- Lower confidence lies in when the fog can start to build and when it will lift. Confidence is high that fog will exit by 9AM CT.

Houston Pilots Extended Range Visibility Report



Thursday 1/30/25

Not favoring any fog risks for Thursday, however visibilities can be reduced under heavy showers.



Saturday 2/1/25

No fog concerns for Saturday



Friday 1/31/25

Watching for a low-end threat of sea fog at the Boarding Station FRI AM.



Chance for Fog

Thursday AM	Unlikely
Thursday PM	Unlikely
Friday AM	Low-End
Friday PM	Unlikely
Saturday AM	Unlikely
Saturday PM	Unlikely

Houston Pilots Visibility Chart (miles)



Forecast Confidence



Visibility	Mon 2 pm	Mon 3 pm	Mon 4 pm	Mon 5 pm	Mon 6 pm	Mon 7 pm	Mon 8 pm	Mon 9 pm	Mon 10 pm	Mon 11 pm	Tue 12 am	Tue 1 am	Tue 2 am	Tue 3 am	Tue 4 am	Tue 5 am	Tue 6 am	Tue 7 am	Tue 8 am	Tue 9 am	Tue 10 am	Tue 11 am	Tue 12 pm	Tue 1 pm
Houston Pilots N - 610 Bridge	10	10	10	10	10	10	10	10	9	8	8	5.9	5.9	4.9	3.9	2.9	2.9	2	1.1	1.1	2.9	3.9	5.9	9
Houston Pilots M - Kinder 1	10	10	10	10	10	10	10	10	9	8	8	5.9	5.9	4.9	3.9	2.9	2.5	1.6	1.1	0.7	2.9	3.9	5.9	9
Houston Pilots L - Greens Bayou	10	10	10	10	10	10	10	10	9	8	8	5.9	5.9	4.9	3.9	2.9	2	1.1	0.7	0.7	2.9	3.9	5.9	9
Houston Pilots K - Shell Crude	10	10	10	10	10	10	10	10	9	8	8	5.9	5.9	4.9	3.9	2.9	1.6	1.1	0.7	0.7	2.5	3.9	5.9	7.9
Houston Pilots J - Lynchburg Ferries	10	10	10	10	10	10	10	10	9	8	8	6.9	5.9	4.9	3.9	2.9	2	1.1	0.7	0.7	2.9	3.9	5.9	9
Houston Pilots I - Exxon 3	10	10	10	10	10	10	10	10	9	8	8	5.9	5.9	4.9	3.9	2.9	1.6	1.1	0.7	0.7	2.5	3.9	5.9	7.9
Houston Pilots H - Morgans Point	10	10	10	10	10	10	10	10	9	8	8	5.9	4.9	4.9	3.9	2.9	2	1.1	0.7	0.7	2.5	3.9	4.9	7.9
Houston Pilots G - 75/76	6.9	7.9	9	10	10	10	10	7.9	6.9	5.9	4.9	4.9	4.9	4.9	3.9	2.9	2.5	2	1.1	0.7	2.5	3.9	8	9
Houston Pilots F - 63/64	6.9	7.9	9	10	10	10	10	7.9	6.9	5.9	4.9	4.9	5.9	4.9	3.9	2.9	2.5	2.5	1.6	0.7	2.5	3.9	8	9
Houston Pilots E - 51/52	6.9	7.9	9	9	10	10	9	7.9	6.9	6.9	5.9	4.9	5.9	4.9	3.9	3.9	2.9	2.9	1.6	0.7	2.5	3.9	8	8
Houston Pilots D - 37/38	6.9	7.9	9	9	10	10	9	7.9	6.9	6.9	5.9	4.9	5.9	4.9	4.9	3.9	3.9	3.9	2	1.1	2.5	3.9	8	8
Houston Pilots C - 25/26	6.9	7.9	7.9	9	10	10	9	7.9	6.9	6.9	5.9	4.9	5.9	6.9	4.9	3.9	3.9	3.9	2	1.1	2.5	3.9	8	8
Houston Pilots B - 11/12	6.9	7.9	7.9	9	10	10	9	6.9	6.9	5.9	5.9	4.9	5.9	6.9	4.9	3.9	3.9	3.9	2.5	1.1	2.9	3.9	8	8
Houston Pilots A - 1 & 2 Bravo	6.9	6.9	6.9	6.9	6.9	6.9	6.9	6.9	6.9	5.9	5.9	5.9	6.9	6.9	4.9	4.9	4.9	4.9	3.9	2.5	3.9	4.9	8	8

NOTE: This is automated data that may/may not agree with the official BAM thinking that's found on the daily slides or special visibility report slides. This data should be used as a guide only

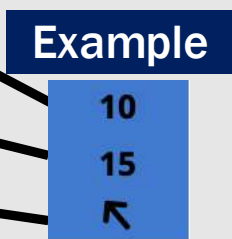
Houston Pilots Wind Chart



Forecast Confidence



Sustained wind 10 Knots
Gusts 15 Knots
Wind from the SE



Wind	Mon 2 pm	Mon 3 pm	Mon 4 pm	Mon 5 pm	Mon 6 pm	Mon 7 pm	Mon 8 pm	Mon 9 pm	Mon 10 pm	Mon 11 pm	Tue 12 am	Tue 1 am	Tue 2 am	Tue 3 am	Tue 4 am	Tue 5 am	Tue 6 am	Tue 7 am	Tue 8 am	Tue 9 am	Tue 10 am	Tue 11 am	Tue 12 pm	Tue 1 pm
Houston Pilots N - 610 Bridge	8 16 ↓	7 15 ↓	7 13 ↓	6 12 ↓	5 10 ↓	3 8 ↓	3 7 ↓	3 7 ↓	2 6 ↓	2 6 ↓	2 6 ↓	2 6 ↓	2 6 ↓	2 6 ↓	3 7 ↓	3 7 ↓	3 7 ↓	3 8 ↓	5 9 ↓	5 9 ↓	6 10 ↓	6 12 ↓	6 13 ↓	6 13 ↓
Houston Pilots M - Kinder 1	8 15 ↓	7 15 ↓	7 13 ↓	6 13 ↓	5 9 ↓	3 8 ↓	3 7 ↓	3 7 ↓	2 6 ↓	2 6 ↓	2 6 ↓	2 5 ↓	2 6 ↓	2 6 ↓	3 7 ↓	3 7 ↓	3 7 ↓	3 8 ↓	5 9 ↓	5 9 ↓	6 10 ↓	6 12 ↓	6 13 ↓	6 13 ↓
Houston Pilots L - Greens Bayou	8 15 ↓	8 15 ↓	7 13 ↓	6 13 ↓	6 9 ↓	3 8 ↓	3 7 ↓	3 7 ↓	2 6 ↓	2 6 ↓	2 5 ↓	2 5 ↓	2 6 ↓	2 6 ↓	3 7 ↓	3 7 ↓	3 7 ↓	3 8 ↓	5 9 ↓	5 9 ↓	5 10 ↓	6 12 ↓	6 13 ↓	6 13 ↓
Houston Pilots K - Shell Crude	8 15 ↓	8 15 ↓	7 13 ↓	6 13 ↓	6 10 ↓	3 8 ↓	3 7 ↓	3 7 ↓	2 6 ↓	2 6 ↓	2 5 ↓	2 5 ↓	2 6 ↓	2 6 ↓	3 7 ↓	3 7 ↓	3 7 ↓	3 8 ↓	5 9 ↓	5 9 ↓	5 10 ↓	6 10 ↓	6 13 ↓	6 13 ↓
Houston Pilots J - Lynchburg Ferries	8 15 ↓	7 14 ↓	7 13 ↓	6 12 ↓	5 9 ↓	3 7 ↓	3 7 ↓	2 6 ↓	2 6 ↓	2 5 ↓	1 5 ↓	1 5 ↓	1 5 ↓	2 6 ↓	2 7 ↓	3 7 ↓	3 7 ↓	3 8 ↓	3 8 ↓	3 9 ↓	5 9 ↓	6 10 ↓	6 12 ↓	6 13 ↓
Houston Pilots I - Exxon 3	8 16 ↓	8 15 ↓	8 13 ↓	7 13 ↓	6 10 ↓	6 9 ↓	5 7 ↓	5 7 ↓	3 7 ↓	3 7 ↓	3 6 ↓	3 6 ↓	3 7 ↓	3 7 ↓	5 7 ↓	6 8 ↓	6 8 ↓	6 9 ↓	6 9 ↓	6 10 ↓	7 10 ↓	7 12 ↓	7 12 ↓	7 13 ↓
Houston Pilots H - Morgans Point	8 15 ↓	8 15 ↓	8 13 ↓	7 13 ↓	6 10 ↓	6 9 ↓	5 7 ↓	3 7 ↓	3 7 ↓	3 6 ↓	3 6 ↓	3 6 ↓	3 6 ↓	3 7 ↓	5 7 ↓	5 7 ↓	6 8 ↓	6 9 ↓	6 10 ↓	6 10 ↓	6 10 ↓	6 12 ↓	6 12 ↓	7 13 ↓
Houston Pilots G - 75/76	9 16 ↓	8 15 ↓	8 14 ↓	7 13 ↓	7 10 ↓	6 9 ↓	6 8 ↓	5 7 ↓	5 7 ↓	3 7 ↓	3 6 ↓	3 6 ↓	3 7 ↓	5 7 ↓	6 8 ↓	6 8 ↓	7 9 ↓	8 10 ↓	8 12 ↓	8 12 ↓	8 12 ↓	8 13 ↓	8 14 ↓	8 14 ↓
Houston Pilots F - 63/64	8 15 ↓	8 15 ↓	7 13 ↓	7 13 ↓	6 10 ↓	6 9 ↓	6 7 ↓	5 7 ↓	5 7 ↓	3 7 ↓	3 6 ↓	3 6 ↓	3 7 ↓	5 7 ↓	6 8 ↓	6 8 ↓	7 9 ↓	8 12 ↓	8 12 ↓	8 12 ↓	8 13 ↓	8 13 ↓	8 14 ↓	8 14 ↓
Houston Pilots E - 51/52	8 15 ↓	8 14 ↓	7 13 ↓	6 12 ↓	6 10 ↓	6 9 ↓	5 7 ↓	5 7 ↓	5 7 ↓	3 7 ↓	3 6 ↓	3 6 ↓	3 7 ↓	5 7 ↓	6 8 ↓	6 8 ↓	7 9 ↓	8 10 ↓	8 12 ↓	8 13 ↓	8 13 ↓	8 14 ↓	8 14 ↓	8 15 ↓
Houston Pilots D - 37/38	9 16 ↓	8 15 ↓	8 13 ↓	7 12 ↓	6 10 ↓	6 9 ↓	6 7 ↓	5 7 ↓	5 7 ↓	3 7 ↓	3 6 ↓	3 6 ↓	3 7 ↓	5 7 ↓	6 8 ↓	6 8 ↓	7 9 ↓	8 12 ↓	8 12 ↓	8 13 ↓	8 14 ↓	8 15 ↓	8 15 ↓	8 15 ↓
Houston Pilots C - 25/26	9 16 ↓	8 15 ↓	8 13 ↓	7 13 ↓	6 10 ↓	6 9 ↓	5 7 ↓	5 7 ↓	5 7 ↓	3 7 ↓	3 6 ↓	3 6 ↓	3 7 ↓	5 7 ↓	6 8 ↓	6 8 ↓	7 9 ↓	8 12 ↓	8 13 ↓	8 13 ↓	8 14 ↓	8 15 ↓	9 15 ↓	9 15 ↓
Houston Pilots B - 11/12	9 15 ↓	8 14 ↓	8 13 ↓	7 12 ↓	6 10 ↓	6 9 ↓	5 7 ↓	3 7 ↓	3 7 ↓	3 6 ↓	3 6 ↓	3 7 ↓	3 7 ↓	5 7 ↓	6 8 ↓	6 9 ↓	7 10 ↓	8 13 ↓	8 13 ↓	8 14 ↓	8 14 ↓	9 15 ↓	9 15 ↓	9 15 ↓
Houston Pilots A - 1 & 2 Bravo	9 15 ↓	8 14 ↓	8 13 ↓	7 13 ↓	7 12 ↓	7 9 ↓	6 9 ↓	6 8 ↓	6 8 ↓	6 8 ↓	5 7 ↓	6 7 ↓	6 7 ↓	6 8 ↓	7 9 ↓	8 12 ↓	8 13 ↓	10 14 ↓	10 15 ↓	10 15 ↓	10 16 ↓	10 16 ↓	10 16 ↓	10 16 ↓

NOTE: This is automated data that may/may not agree with the official BAM thinking that's found on the daily slides. This data should be used as a guide only.

Forecast Discussion

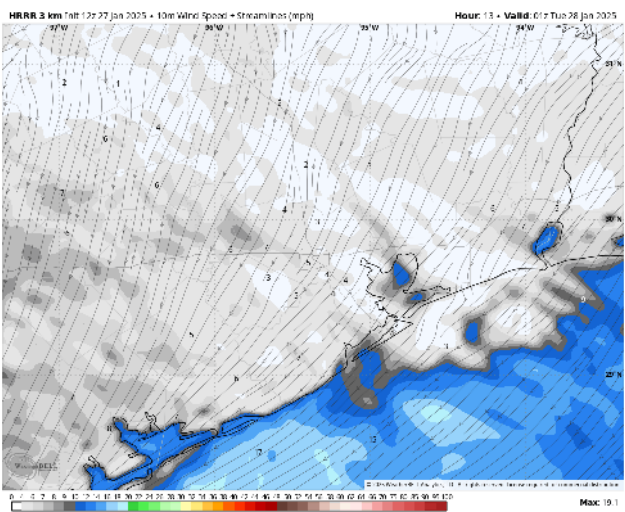
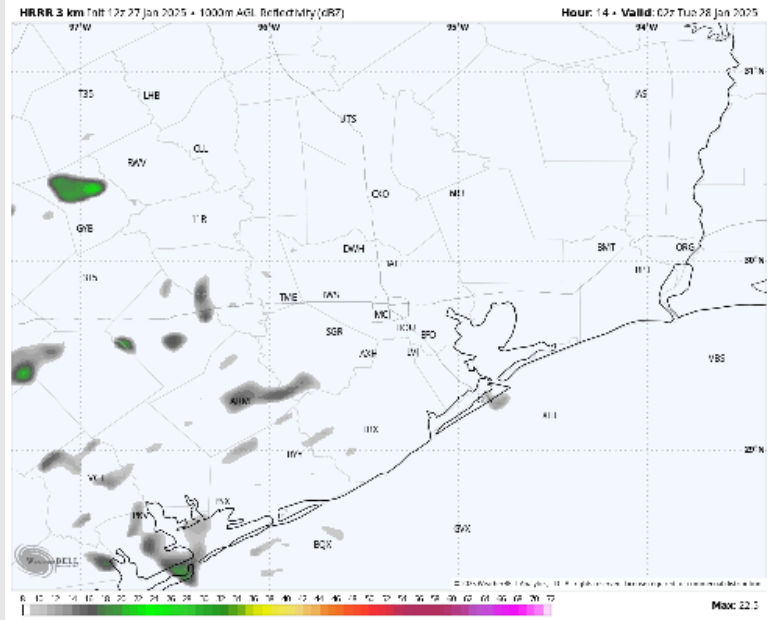
Precip: Isolated pockets of drizzle will be possible through 4 PM.

Wind: Winds will be out of the NE throughout the rest of the day. **N of Morgan's Point:** Winds will be at 3 – 8 kts throughout the rest of the day. **S of Morgan's Point:** Winds will be 5 – 10 kts throughout the day.

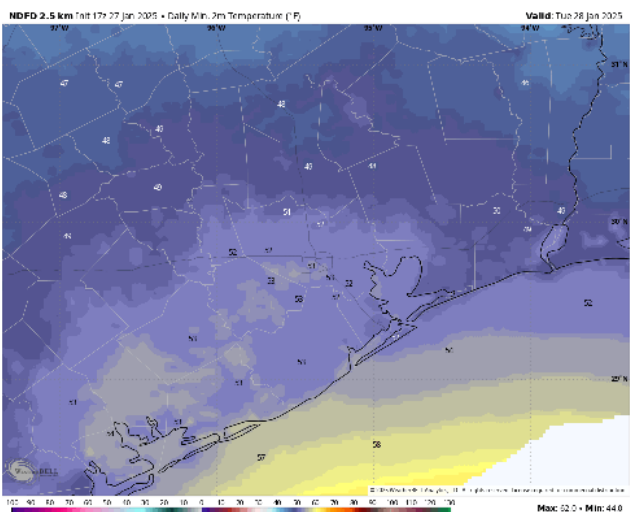
Low Temps: **N of Morgan's Point:** Low 50s F. **S of Morgan's Point:** Lower 50s F.

Visibility: Watching for patchy non-sea fog TUE AM. See visibility slide for more information!

Precip Image: 8 PM CT



Wind Speed:
7 PM CT



Low Temps
TUE AM

Houston Pilots: TUE. 1/28/2025



Forecast Discussion

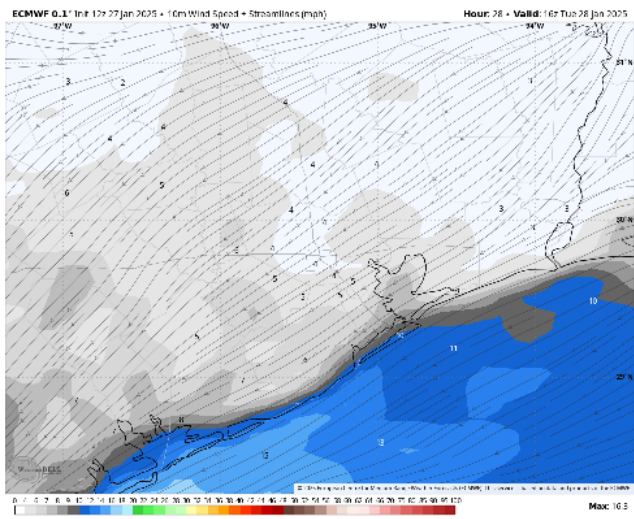
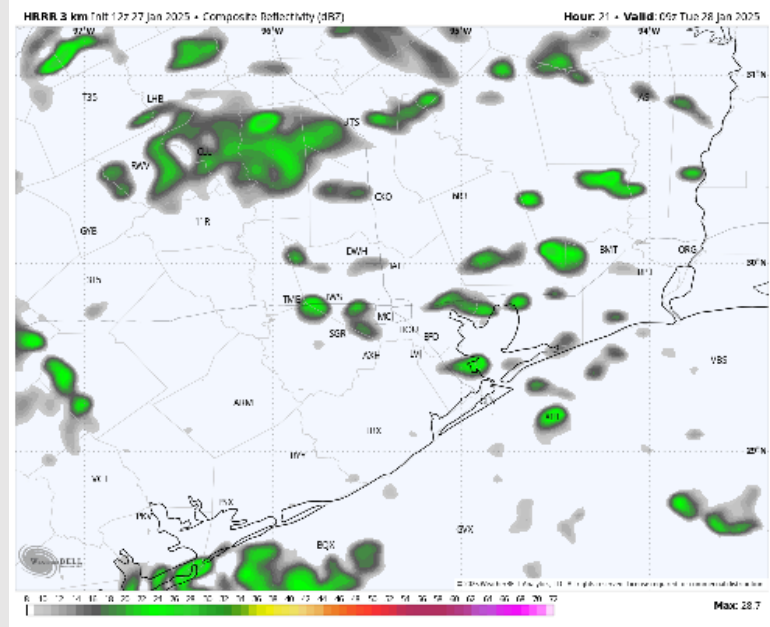
Precip: Favoring isolated (10%) shower chances for all Stations throughout the day, with the better coverage remaining to the W/NW of all Stations.

Wind: Winds will be out of the N/NE, slowly rotating clockwise to be out of the SE by 5PM. **N of Morgan's Point:** Winds will be at 3 - 8 kts throughout the day. **S of Morgan's Point:** Winds will be at 5 - 10 kts through Tuesday.

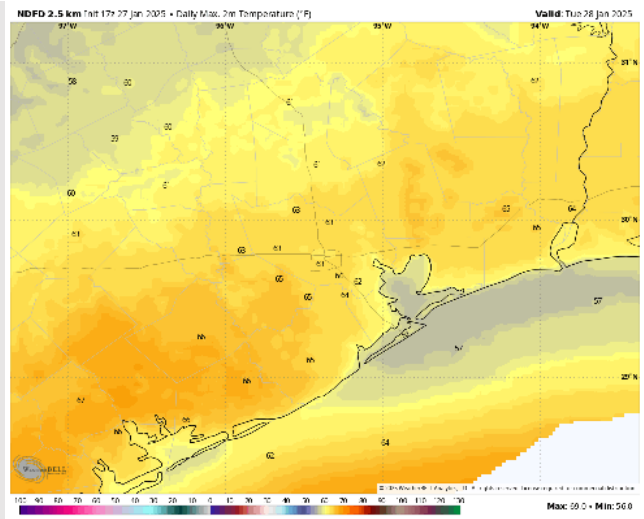
High Temps: **N of Morgan's Point:** Low to mid 60s F. **S of Morgan's Point:** Near 60 F.

Visibility: Monitoring a patchy non-sea fog risk for all Stations TUE AM. See visibility slide for more information!

Precip Image: 3 AM CT



Wind Speed:
10 AM CT



High Temps
Tuesday

Houston Pilots: WED. 1/29/2025



Forecast Discussion

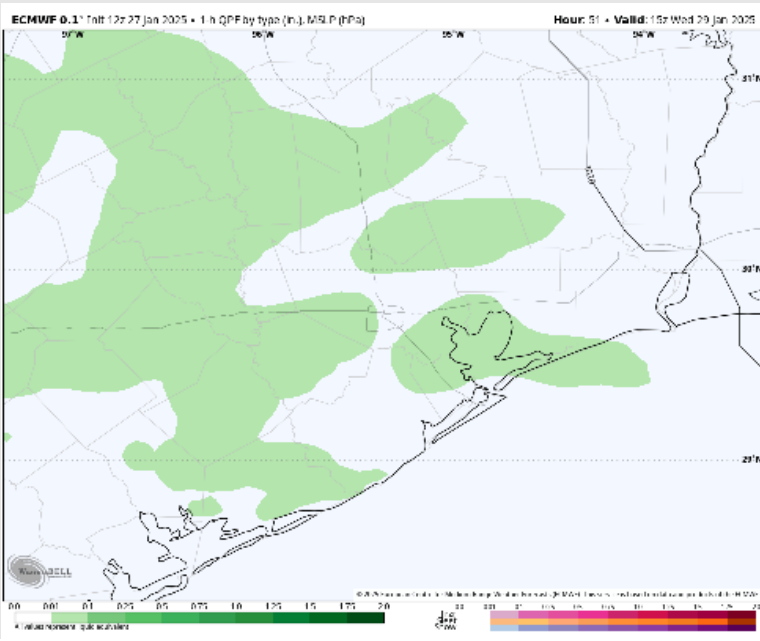
Precip: Scattered showers in play for all Stations between 8AM and 1 PM.

Wind: Winds will be out of the SE throughout the day. **N of Morgan's Point:** Winds will be at 4 – 9 kts through Wednesday. **S of Morgan's Point:** Winds will be at 5 – 10 kts through 5AM, increasing slightly to 8 – 13 kts after that time.

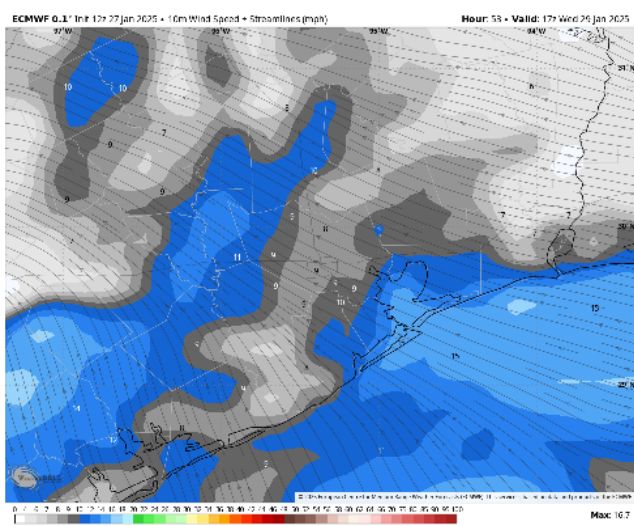
High Temps: **N of Morgan's Point:** Low 70s F. **S of Morgan's Point:** Low to mid 60s F.

Visibility: Watching for sea-fog development preceding and following midday showers, with the greater fog risk in the AM.

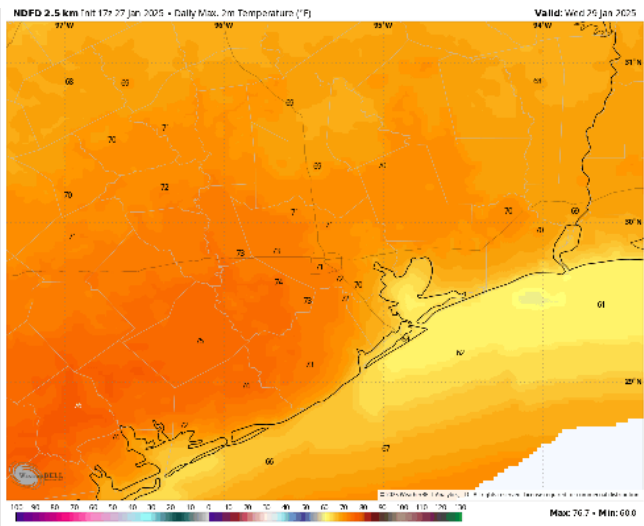
Precip Image: 9 AM CT



Wind Speed
11 AM CT



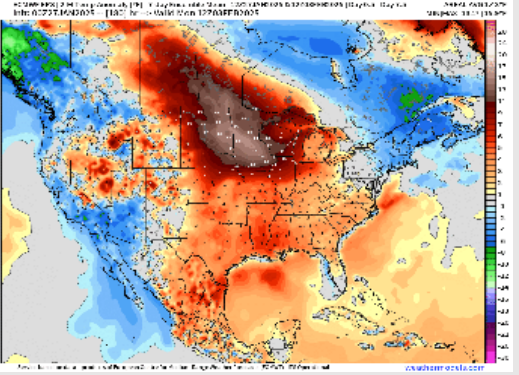
High Temps
Wednesday



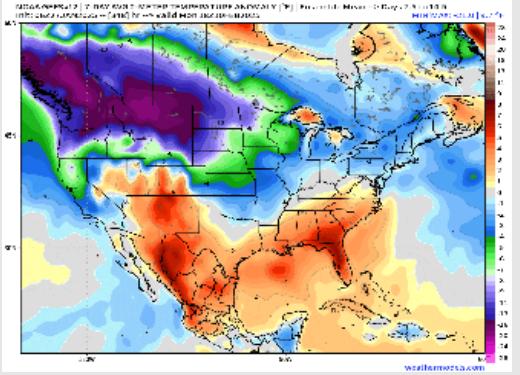
Houston Pilots: 1/27/25



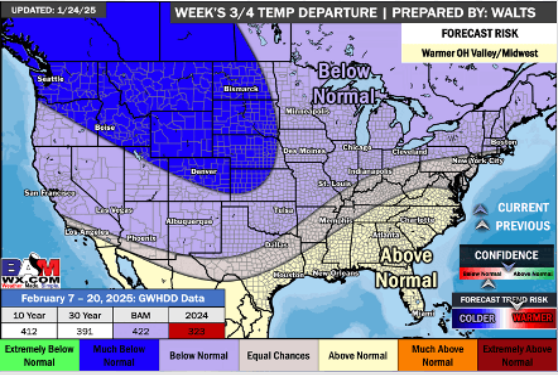
Next 7 Day Temperature Departure



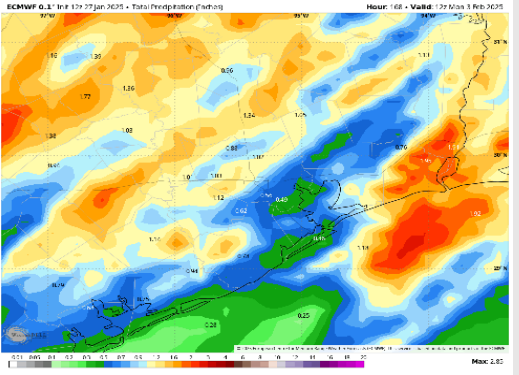
8-14 Day Temperature Departure



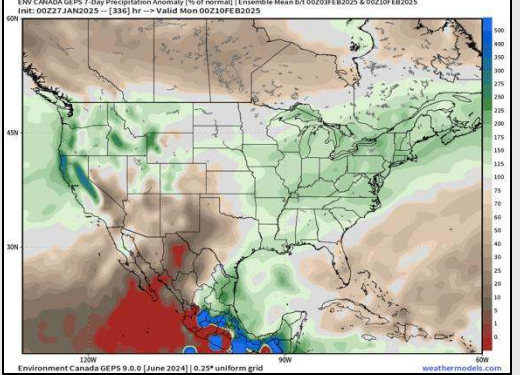
15-30 Day Temperature Departure



Next 7 Day Total Precipitation



8-14 Day % of Average Precip.



15-30 Day % of Average Precip.



- Temps are expected to be above normal for the week ahead. Favoring scattered rain showers throughout the week.
- Above normal temp and above normal rainfall are expected for week 2.
- Above normal temperatures and above normal precipitation chances are expected for the weeks 3/4 timeframe.