

Houston Pilots Forecast Package



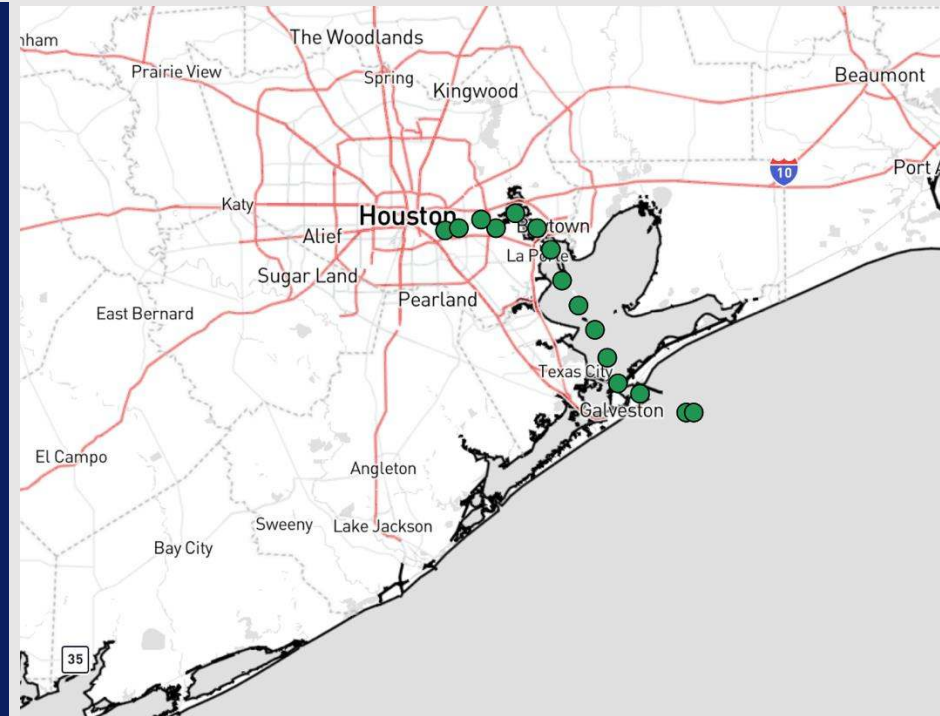
Updated: 12:00 PM CT

Saturday, January 25, 2025

Forecaster: Adam Feick

Weather Headlines

- **Low-end risk for sea-fog return Sunday morning. Check the visibility slide for more info.**
- **Wind gusts up to 25 kts favored for Stations S. of Morgan's Point this weekend.**
- **Rain chances work back into the area this evening lasting through MON.**



Current Radar: 12:00 PM CT

As always, please do not hesitate to reach out to us with any forecast questions at **(317)-560-8122**. Press **1** for forecast questions.

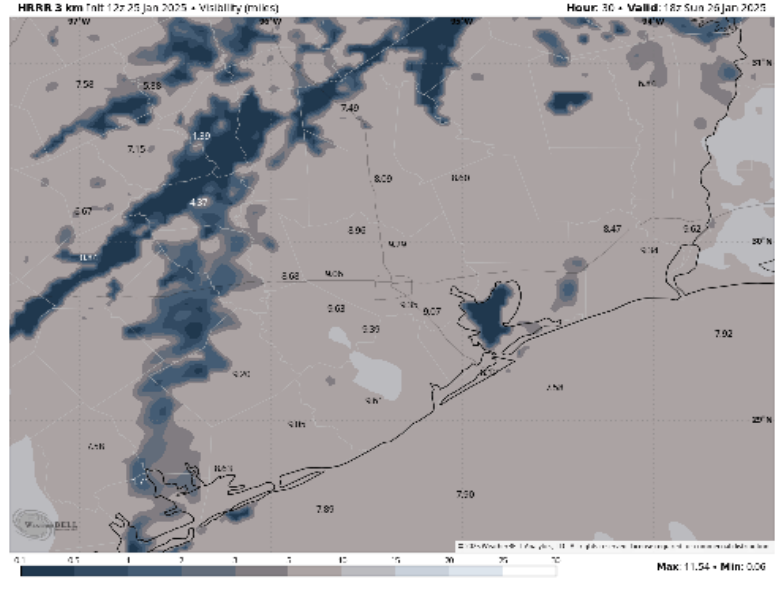
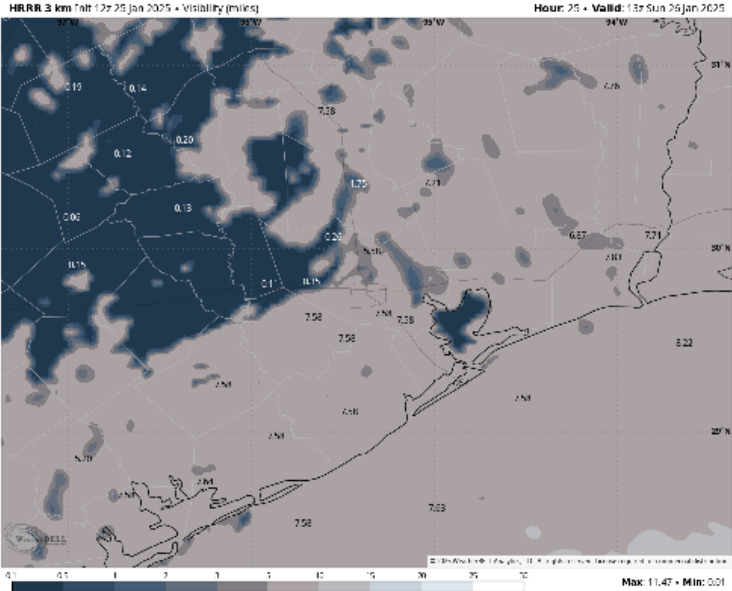
You can also access real-time forecast updates and 24/7 meteorological chat assistance on your **Clarity** app. Click [here](#) for login assistance.




Houston Pilots Visibility Report



7 AM CST SUN VISIBILITY 12 PM CST SUN VISIBILITY



Confidence



TIMEFRAME DISCUSSED	THREAT
4 AM – 1 PM SUN	Low

- We continue to watch for potential fog development alongside scattered light showers/mist SUN AM for stations S of Morgan’s Point.
- With fog that forms, visibilities can be reduced to <1.0 mile for stations S. of Morgan’s Point. The greatest risk is favored to be between 5 AM - 10 AM SUN.
- For any fog that forms, favoring it to clear by 1 PM SUN with the passage of a cold front.

Houston Pilots Extended Range Visibility Report



Tuesday 1/28/25

Low-end risk of sea fog for stations S of Morgan's Point TUE AM, with an increased risk later in the PM.




Thursday 1/30/25

Not favoring any fog risks for Thursday.



Wednesday 1/29/25

Monitoring a moderate risk for sea fog for stations S of Morgan's Point during WED AM, with a lower-end threat during the PM



Chance for Fog

Tuesday AM	Low
Tuesday PM	Moderate
Wednesday AM	Moderate
Wednesday PM	Low
Thursday AM	Unlikely
Thursday PM	Unlikely

Houston Pilots Visibility Chart (miles)



Forecast Confidence



Visibility	Sat 1 pm	Sat 2 pm	Sat 3 pm	Sat 4 pm	Sat 5 pm	Sat 6 pm	Sat 7 pm	Sat 8 pm	Sat 9 pm	Sat 10 pm	Sat 11 pm	Sun 12 am	Sun 1 am	Sun 2 am	Sun 3 am	Sun 4 am	Sun 5 am	Sun 6 am	Sun 7 am	Sun 8 am	Sun 9 am	Sun 10 am	Sun 11 am	Sun 12 pm
Houston Pilots N - 610 Bridge	10	10	10	10	10	10	10	10	10	9	6.9	6.9	6.9	5.9	5.9	6.9	5.9	5.9	4.9	3.9	2.9	3.9	2.9	2.9
Houston Pilots M - Kinder 1	10	10	10	10	10	10	10	10	10	9	6.9	6.9	6.9	5.9	5.9	6.9	5.9	5.9	4.9	3.9	2.9	3.9	2.9	2.9
Houston Pilots L - Greens Bayou	10	10	10	10	10	10	10	10	10	9	6.9	6.9	6.9	5.9	5.9	6.9	5.9	5.9	4.9	3.9	2.9	3.9	2.9	2.9
Houston Pilots K - Shell Crude	10	10	10	10	10	10	10	10	10	9	6.9	6.9	6.9	5.9	5.9	6.9	5.9	5.9	4.9	3.9	2.9	3.9	2.9	2.9
Houston Pilots J - Lynchburg Ferries	10	10	10	10	10	10	10	10	10	9	6.9	6.9	6.9	5.9	5.9	6.9	5.9	5.9	4.9	3.9	2.9	2.9	2.9	2.9
Houston Pilots I - Exxon 3	10	10	10	10	10	10	10	10	10	9	6.9	6.9	6.9	5.9	5.9	6.9	5.9	5.9	4.9	3.9	2.9	3.9	2.9	2.9
Houston Pilots H - Morgans Point	10	10	10	10	10	10	10	10	10	9	6.9	6.9	6.9	5.9	5.9	6.9	5.9	5.9	4.9	3.9	2.9	3.9	3.9	2.9
Houston Pilots G - 75/76	10	10	10	10	10	10	10	10	10	10	7.9	7.9	7.9	6.9	6.9	7.9	6.9	6.9	5.9	4.9	3.9	4.9	7	8
Houston Pilots F - 63/64	10	10	10	10	10	10	10	10	10	10	7.9	7.9	7.9	6.9	6.9	7.9	6.9	6.9	5.9	4.9	3.9	4.9	6	8
Houston Pilots E - 51/52	10	10	10	10	10	10	10	10	10	10	7.9	7.9	7.9	6.9	7.9	7.9	6.9	6.9	5.9	5.9	4.9	4.9	6	8
Houston Pilots D - 37/38	10	10	10	10	10	10	10	10	10	10	7.9	7.9	7.9	6.9	7.9	9	6.9	6.9	5.9	5.9	4.9	4.9	6	8
Houston Pilots C - 25/26	10	10	10	10	10	10	10	10	10	10	7.9	7.9	7.9	6.9	7.9	9	6.9	6.9	6.9	5.9	4.9	4.9	7	7
Houston Pilots B - 11/12	10	10	10	10	10	10	10	10	10	9	7.9	7.9	7.9	6.9	7.9	9	6.9	6.9	6.9	5.9	4.9	5.9	7	7
Houston Pilots A - 1 & 2 Bravo	10	10	10	10	10	10	10	10	10	9	7.9	7.9	9	9	9	10	9	7.9	6.9	6.9	5.9	6.9	7	7

NOTE: This is automated data that may/may not agree with the official B.A.M. thinking that's found on the daily slides or special visibility report slides. This data should be used as a guide only

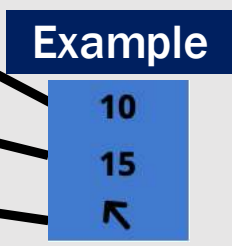
Houston Pilots Wind Chart



Forecast Confidence



Sustained wind 10 Knots
Gusts 15 Knots
Wind from the SE



Wind	Sat 1 pm	Sat 2 pm	Sat 3 pm	Sat 4 pm	Sat 5 pm	Sat 6 pm	Sat 7 pm	Sat 8 pm	Sat 9 pm	Sat 10 pm	Sat 11 pm	Sun 12 am	Sun 1 am	Sun 2 am	Sun 3 am	Sun 4 am	Sun 5 am	Sun 6 am	Sun 7 am	Sun 8 am	Sun 9 am	Sun 10 am	Sun 11 am	Sun 12 pm
Houston Pilots N - 610 Bridge	10 22 ↖	10 23 ↖	10 24 ↖	10 24 ↖	10 24 ↖	10 23 ↖	10 21 ↖	9 20 ↖	9 20 ↖	8 18 ↖	8 17 ↖	7 16 ↖	7 15 ↖	6 15 ↖	6 15 ↖	6 14 ↖	6 13 ↖	6 13 ↖	6 13 ↖	6 13 ↖	6 14 ↖	6 14 ↖	7 15 ↖	8 17 ↖
Houston Pilots M - Kinder 1	10 22 ↖	10 23 ↖	10 24 ↖	12 24 ↖	12 24 ↖	10 23 ↖	10 21 ↖	9 21 ↖	9 20 ↖	8 18 ↖	8 17 ↖	8 16 ↖	7 15 ↖	7 15 ↖	6 15 ↖	6 14 ↖	6 14 ↖	6 13 ↖	6 13 ↖	6 13 ↖	6 14 ↖	6 14 ↖	7 15 ↖	8 17 ↖
Houston Pilots L - Greens Bayou	10 22 ↖	12 24 ↖	12 24 ↖	12 24 ↖	12 24 ↖	10 23 ↖	10 22 ↖	10 21 ↖	9 20 ↖	8 18 ↖	8 17 ↖	8 16 ↖	7 15 ↖	7 15 ↖	6 15 ↖	6 14 ↖	6 14 ↖	6 13 ↖	6 13 ↖	6 14 ↖	6 14 ↖	6 14 ↖	7 15 ↖	8 17 ↖
Houston Pilots K - Shell Crude	10 22 ↖	12 23 ↖	12 24 ↖	12 24 ↖	12 24 ↖	10 23 ↖	10 22 ↖	10 21 ↖	9 20 ↖	8 18 ↖	8 17 ↖	8 16 ↖	7 15 ↖	7 15 ↖	6 15 ↖	6 14 ↖	6 14 ↖	6 13 ↖	6 13 ↖	6 14 ↖	6 14 ↖	6 15 ↖	7 15 ↖	8 17 ↖
Houston Pilots J - Lynchburg Ferries	12 22 ↖	12 24 ↖	13 24 ↖	13 24 ↖	13 24 ↖	12 23 ↖	10 22 ↖	10 21 ↖	9 20 ↖	8 18 ↖	8 17 ↖	8 16 ↖	7 15 ↖	6 15 ↖	6 14 ↖	6 14 ↖	6 13 ↖	6 13 ↖	6 13 ↖	6 13 ↖	6 14 ↖	6 14 ↖	7 15 ↖	8 17 ↖
Houston Pilots I - Exxon 3	13 22 ↖	13 24 ↖	14 24 ↖	14 24 ↖	15 24 ↖	15 23 ↖	14 22 ↖	14 21 ↖	13 21 ↖	13 20 ↖	13 18 ↖	12 17 ↖	10 16 ↖	10 16 ↖	10 16 ↖	9 15 ↖	9 15 ↖	8 14 ↖	8 14 ↖	8 15 ↖	8 15 ↖	8 15 ↖	9 15 ↖	9 17 ↖
Houston Pilots H - Morgans Point	13 22 ↖	13 24 ↖	14 24 ↖	14 24 ↖	14 24 ↖	14 23 ↖	14 22 ↖	13 21 ↖	13 21 ↖	13 20 ↖	12 18 ↖	10 17 ↖	10 16 ↖	10 16 ↖	10 15 ↖	9 15 ↖	9 15 ↖	8 14 ↖	8 14 ↖	8 15 ↖	8 15 ↖	8 15 ↖	9 16 ↖	9 17 ↖
Houston Pilots G - 75/76	14 23 ↖	14 24 ↖	14 24 ↖	15 24 ↖	15 24 ↖	15 24 ↖	15 23 ↖	15 22 ↖	15 22 ↖	14 21 ↖	13 20 ↖	13 18 ↖	12 17 ↖	12 17 ↖	12 17 ↖	10 16 ↖	10 16 ↖	10 16 ↖	10 16 ↖	10 15 ↖	10 15 ↖	10 16 ↖	10 17 ↖	10 18 ↖
Houston Pilots F - 63/64	14 22 ↖	14 24 ↖	14 24 ↖	15 24 ↖	15 24 ↖	15 24 ↖	15 23 ↖	15 22 ↖	14 22 ↖	14 21 ↖	13 20 ↖	13 18 ↖	12 17 ↖	12 17 ↖	10 17 ↖	10 16 ↖	10 16 ↖	10 16 ↖	10 16 ↖	10 15 ↖	10 15 ↖	10 17 ↖	10 17 ↖	10 18 ↖
Houston Pilots E - 51/52	13 22 ↖	14 23 ↖	14 24 ↖	14 24 ↖	15 24 ↖	15 23 ↖	15 22 ↖	14 22 ↖	14 21 ↖	13 20 ↖	13 18 ↖	12 17 ↖	10 16 ↖	10 16 ↖	10 16 ↖	10 16 ↖	10 16 ↖	10 15 ↖	10 15 ↖	10 15 ↖	10 16 ↖	10 16 ↖	10 17 ↖	10 18 ↖
Houston Pilots D - 37/38	14 22 ↖	14 23 ↖	14 24 ↖	14 23 ↖	15 23 ↖	15 23 ↖	15 22 ↖	14 21 ↖	14 21 ↖	13 20 ↖	13 18 ↖	12 17 ↖	10 16 ↖	10 16 ↖	10 16 ↖	10 16 ↖	10 16 ↖	10 15 ↖	10 15 ↖	10 15 ↖	10 16 ↖	10 16 ↖	10 17 ↖	10 18 ↖
Houston Pilots C - 25/26	14 22 ↖	14 23 ↖	14 23 ↖	14 23 ↖	14 23 ↖	14 23 ↖	14 22 ↖	13 21 ↖	13 21 ↖	13 20 ↖	13 20 ↖	12 18 ↖	10 17 ↖	10 17 ↖	10 17 ↖	10 16 ↖	10 16 ↖	10 16 ↖	10 16 ↖	10 15 ↖	10 15 ↖	10 16 ↖	10 17 ↖	10 18 ↖
Houston Pilots B - 11/12	13 22 ↖	13 22 ↖	14 22 ↖	14 22 ↖	14 22 ↖	14 22 ↖	13 21 ↖	13 21 ↖	13 21 ↖	12 20 ↖	12 18 ↖	10 17 ↖	10 17 ↖	10 17 ↖	10 16 ↖	10 16 ↖	10 16 ↖	9 16 ↖	9 16 ↖	9 16 ↖	10 15 ↖	10 16 ↖	10 17 ↖	10 18 ↖
Houston Pilots A - 1 & 2 Bravo	14 22 ↖	14 23 ↖	15 23 ↖	15 23 ↖	15 23 ↖	15 23 ↖	15 23 ↖	15 23 ↖	15 22 ↖	14 22 ↖	14 21 ↖	13 20 ↖	13 20 ↖	13 18 ↖	13 17 ↖	13 17 ↖	13 17 ↖	12 17 ↖	12 17 ↖	12 17 ↖	13 17 ↖	13 17 ↖	13 20 ↖	13 21 ↖

NOTE: This is automated data that may/may not agree with the official BAM thinking that's found on the daily slides. This data should be used as a guide only.

Houston Pilots: SAT. 1/25/2025



Forecast Discussion

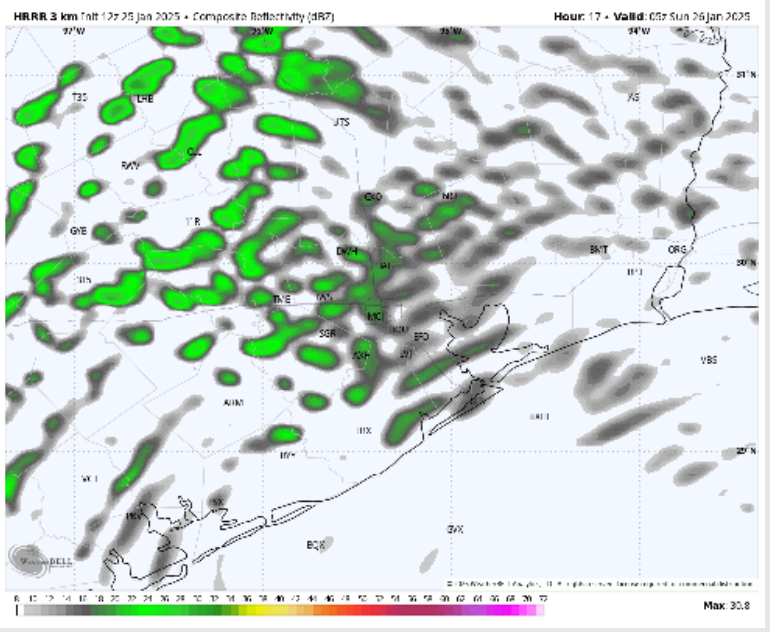
Precip: Light showers are favored to work in after 5 PM CT and continue through the rest of the day.

Wind: Winds will be out of the SE for the entire day. **N of Morgan's Point:** Winds will be at 7 – 11 kts for the remainder of the day. **S of Morgan's Point:** Winds will be at 11 – 17 kts through the rest of the day. **Wind gusts may reach 25 kts for Stations S. of Morgan's Point.**

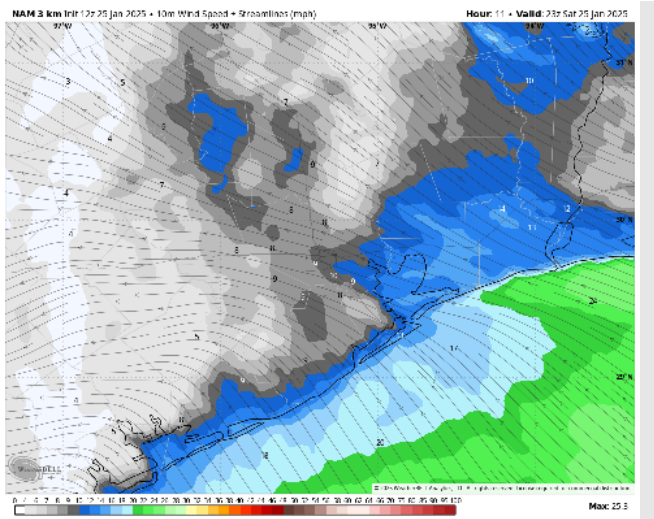
Low Temps: **N of Morgan's Point:** Near 60 F. **S of Morgan's Point:** Near 60 F.

Visibility: Not favoring any fog concerns for today.

Precip Image: 11 PM CT

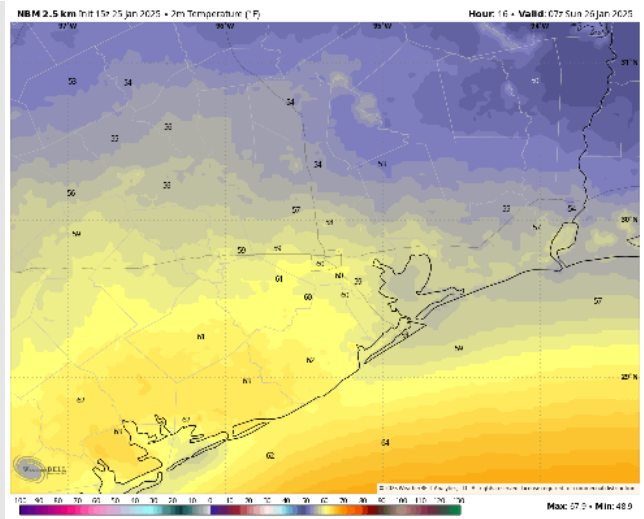


Wind Speed: 5 PM CT



Wind Speed:
5 PM CT

Low Temps SUN AM



Low Temps
SUN AM

Houston Pilots: SUN. 1/26/2025



Forecast Discussion

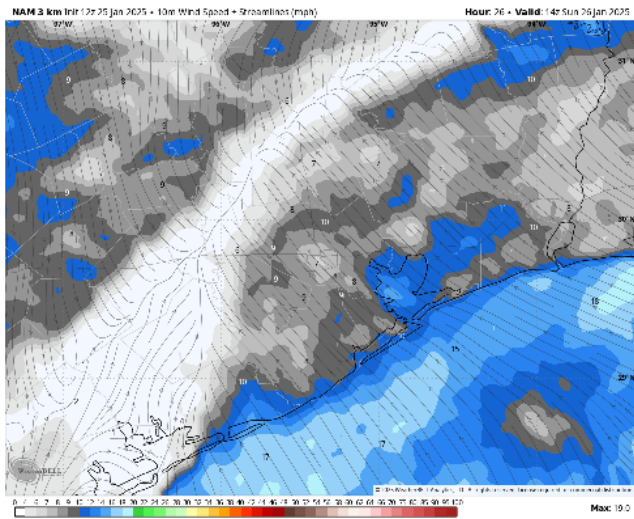
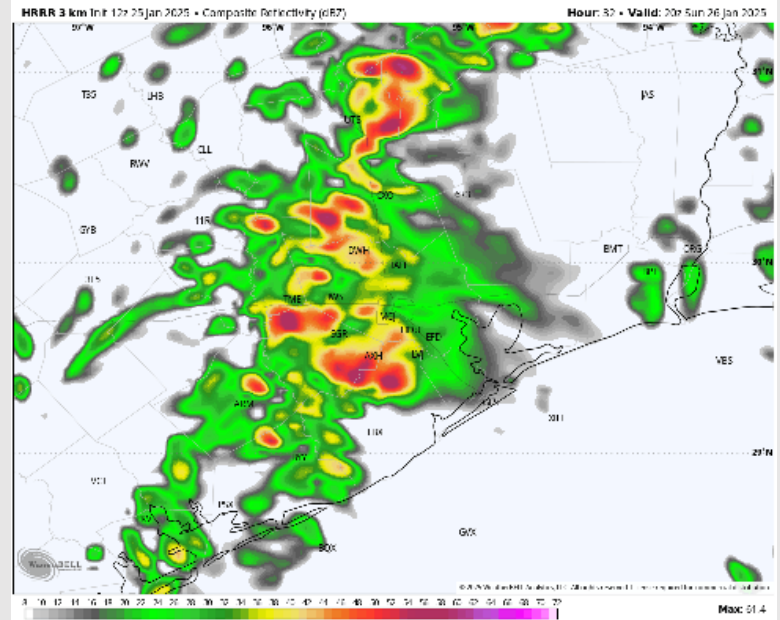
Precip: Isolated showers will work through until 12 PM before becoming more widespread for the rest of the day. **Isolated strong cells will have the potential for 25 – 35 kts wind gusts.**

Wind: Winds will be out of the SE throughout the day Sunday. **N of Morgan's Point:** Winds will be at 2 – 8 kts through the entire day on Sunday. **S of Morgan's Point:** Winds will be at 6 – 13 kts throughout the day Sunday. **Wind gusts may reach 25 – 35 kts for Stations S. of Morgan's Point.**

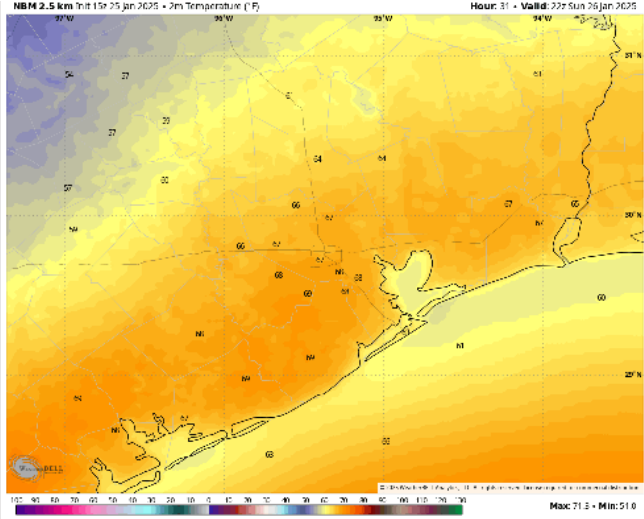
High Temps: **N of Morgan's Point:** Upper 60s F. **S of Morgan's Point:** Mid to low 60s F.

Visibility: Low-end risk for sea-fog will be possible SUN AM before widespread rain showers work in. Check the visibility slide for more info.

Precip Image: 2 PM CT



Wind Speed
8 AM CT



High Temps
Sunday

Forecast Discussion

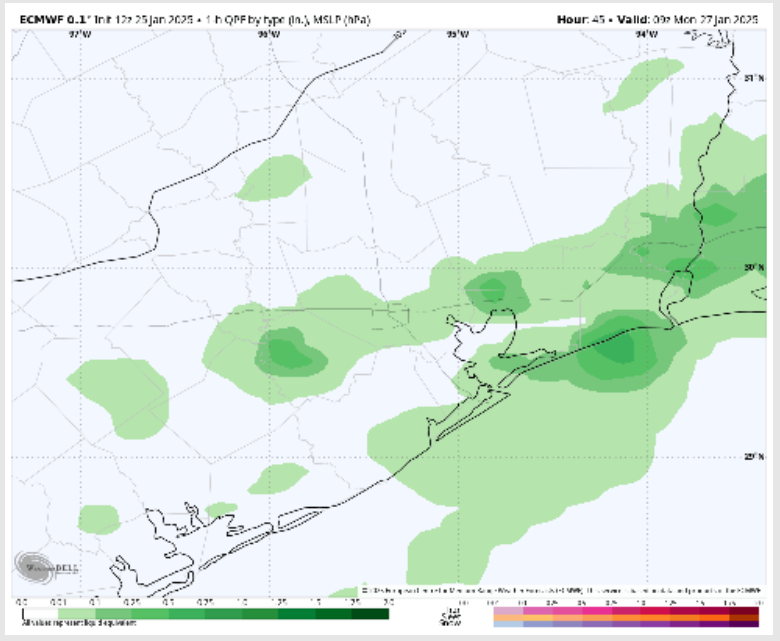
Precip: Widespread rain showers will continue through 5 AM Monday. After 5 AM favoring conditions to dry out for the rest of the day.

Wind: Winds will be variable through 10 AM before slowly shifting from the NE to E throughout the rest of the day. **N of Morgan's Point:** Winds will be at 3 – 8 kts throughout the day. **S of Morgan's Point:** Winds will be 7 – 13 kts throughout Monday.

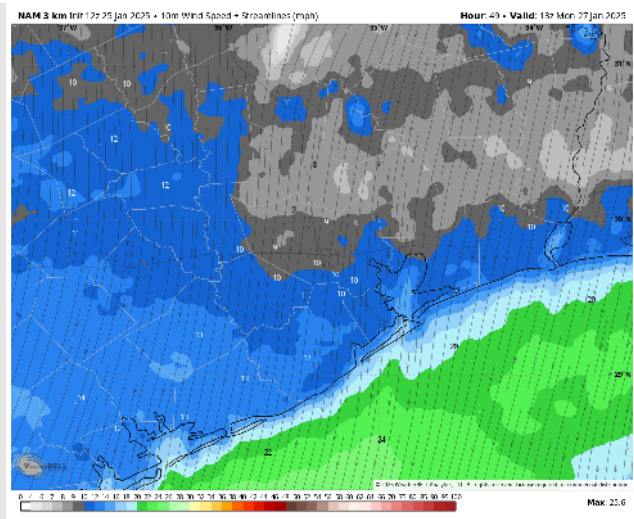
High Temps: **N of Morgan's Point:** Low 60s F. **S of Morgan's Point:** Upper 50s F.

Visibility: No fog concerns for this Monday, visibility can be reduced under heavy rainfall.

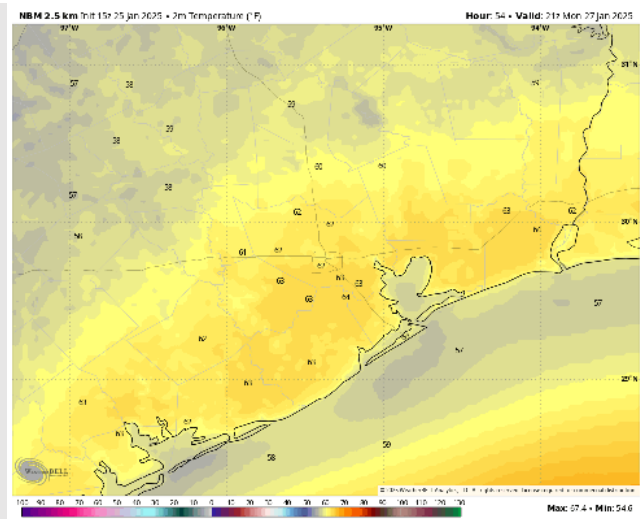
Precip Image: 3 AM CT



Wind Speed:
7 AM CT



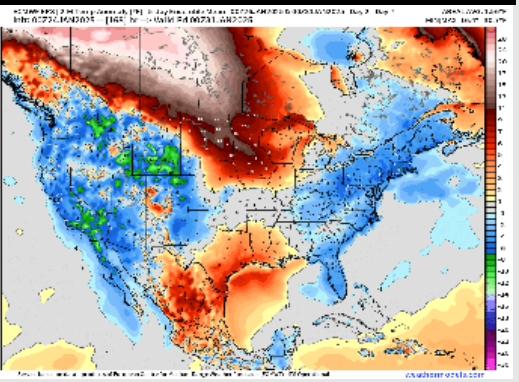
High Temps
Monday



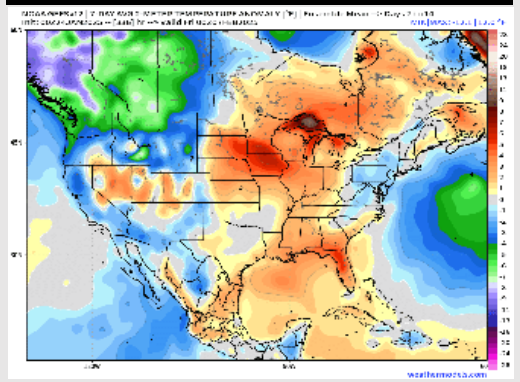
Houston Pilots: 1/25/25



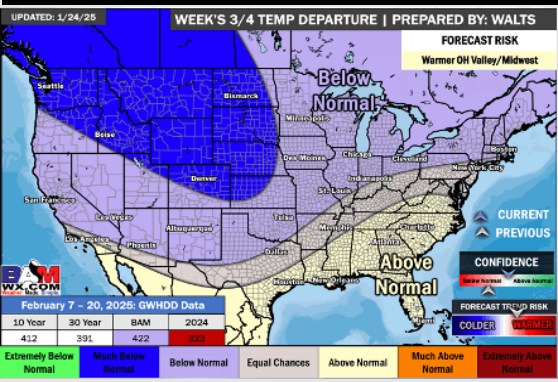
Next 7 Day Temperature Departure



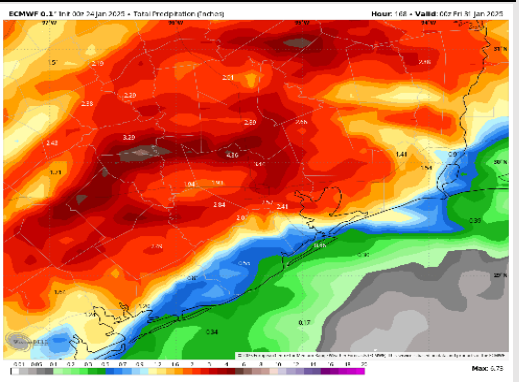
8-14 Day Temperature Departure



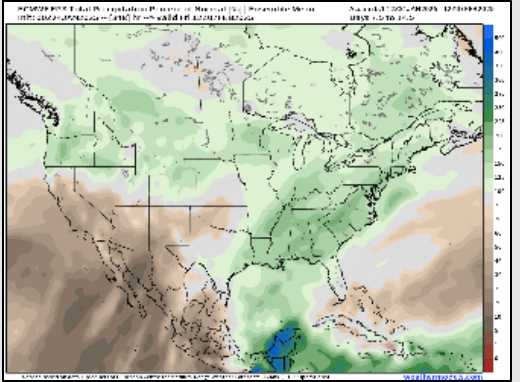
15-30 Day Temperature Departure



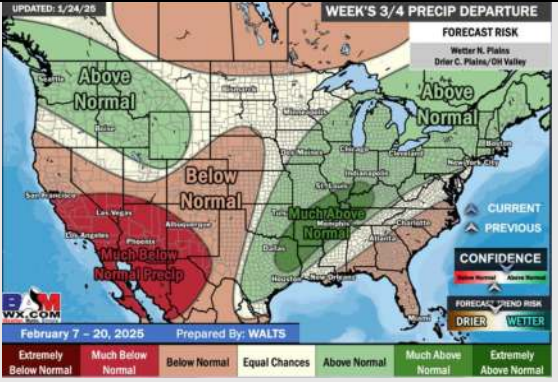
Next 7 Day Total Precipitation



8-14 Day % of Average Precip.



15-30 Day % of Average Precip.



- Temps are expected to be above normal for the week ahead. Favoring minor rain chances this weekend with an uptick in showers early next week.
- Above normal temp and above normal rainfall are expected for week 2.
- Above normal temperatures and above normal precipitation chances are expected for the weeks 3/4 timeframe.