

# Houston Pilots Forecast Package



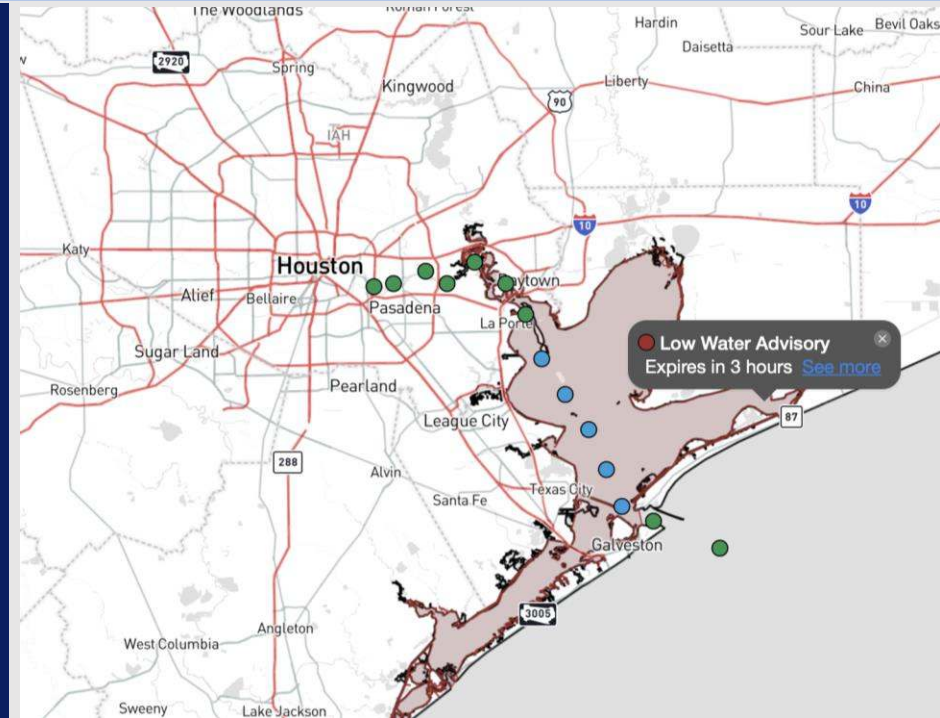
Updated: 12:15 PM CT

Friday, January 24, 2025

Forecaster: Alyssa Elliott

## Weather Headlines

- No fog concerns over the next 72 hours.
- Wind gusts up to 25 kts favored for Stations S. of Morgan's Point this weekend.
- Rain chances work back into the area late SAT PM continuing into SUN.



Current Radar: 11:55 AM CT

As always, please do not hesitate to reach out to us with any forecast questions at **(317)-560-8122**. Press **1** for forecast questions.

You can also access real-time forecast updates and 24/7 meteorological chat assistance on your **Clarity** app. Click [here](#) for login assistance.



# Houston Pilots Extended Range Visibility Report




## Monday 1/27/25

Not favoring any fog on Monday, however, heavy downpours can reduce visibility.



## Tuesday 1/28/25

Low-end risk of sea fog for stations S of Morgan's Point TUE AM, with an increased risk later in the PM.



## Wednesday 1/29/25

Monitoring the moderate risk for Sea-Fog for station S of Morgan's Point during WED AM.



## Chance for Fog

Monday AM	Unlikely
Monday PM	Unlikely
Tuesday AM	Low
Tuesday PM	Moderate
Wednesday AM	Moderate
Wednesday PM	Unlikely

# Houston Pilots Visibility Chart (miles)



## Forecast Confidence



Visibility	Fri 1 pm	Fri 2 pm	Fri 3 pm	Fri 4 pm	Fri 5 pm	Fri 6 pm	Fri 7 pm	Fri 8 pm	Fri 9 pm	Fri 10 pm	Fri 11 pm	Sat 12 am	Sat 1 am	Sat 2 am	Sat 3 am	Sat 4 am	Sat 5 am	Sat 6 am	Sat 7 am	Sat 8 am	Sat 9 am	Sat 10 am	Sat 11 am	Sat 12 pm
Houston Pilots N - 610 Bridge	10	10	10	10	10	10	10	10	10	10	10	10	10	10	10	10	10	10	10	10	10	10	10	10
Houston Pilots M - Kinder 1	10	10	10	10	10	10	10	10	10	10	10	10	10	10	10	10	10	10	10	10	10	10	10	10
Houston Pilots L - Greens Bayou	10	10	10	10	10	10	10	10	10	10	10	10	10	10	10	10	10	10	10	10	10	10	10	10
Houston Pilots K - Shell Crude	10	10	10	10	10	10	10	10	10	10	10	10	10	10	10	10	10	10	10	10	10	10	10	10
Houston Pilots J - Lynchburg Ferries	10	10	10	10	10	10	10	10	10	10	10	10	10	10	10	10	10	10	10	10	10	10	10	10
Houston Pilots I - Exxon 3	10	10	10	10	10	10	10	10	10	10	10	10	10	10	10	10	10	10	10	10	10	10	10	10
Houston Pilots H - Morgans Point	10	10	10	10	10	10	10	10	10	10	10	10	10	10	10	10	10	10	10	10	10	10	10	10
Houston Pilots G - 75/76	10	10	10	10	10	10	10	10	10	10	10	10	10	10	10	10	10	10	10	10	10	10	10	10
Houston Pilots F - 63/64	10	10	10	10	10	10	10	10	10	10	10	10	10	10	10	10	10	10	10	10	10	10	10	10
Houston Pilots E - 51/52	10	10	10	10	10	10	10	10	10	10	10	10	10	10	10	10	10	10	10	10	10	10	10	10
Houston Pilots D - 37/38	10	10	10	10	10	10	10	10	10	10	10	10	10	10	10	10	10	10	10	10	10	10	10	10
Houston Pilots C - 25/26	10	10	10	10	10	10	10	10	10	10	10	10	10	10	10	10	10	10	10	10	10	10	10	10
Houston Pilots B - 11/12	10	10	10	10	10	10	10	10	10	10	10	10	10	10	10	10	10	10	10	10	10	10	10	10
Houston Pilots A - 1 & 2 Bravo	10	10	10	10	10	10	10	10	10	10	10	10	10	10	10	10	10	10	10	10	10	10	10	10

**NOTE: This is automated data that may/may not agree with the official BAM thinking that's found on the daily slides or special visibility report slides. This data should be used as a guide only**

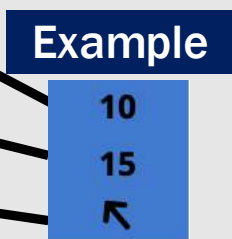
# Houston Pilots Wind Chart



## Forecast Confidence



Sustained wind 10 Knots  
Gusts 15 Knots  
Wind from the SE



Wind	Fri 1 pm	Fri 2 pm	Fri 3 pm	Fri 4 pm	Fri 5 pm	Fri 6 pm	Fri 7 pm	Fri 8 pm	Fri 9 pm	Fri 10 pm	Fri 11 pm	Sat 12 am	Sat 1 am	Sat 2 am	Sat 3 am	Sat 4 am	Sat 5 am	Sat 6 am	Sat 7 am	Sat 8 am	Sat 9 am	Sat 10 am	Sat 11 am	Sat 12 pm
Houston Pilots N - 610 Bridge	2 5 ↙	2 5 ↘	2 6 ↑	3 7 ↑	3 8 ↑	5 8 ↘	6 9 ↘	6 9 ↘	6 10 ↘	6 12 ↘	6 12 ↘	5 10 ↘	5 10 ↘	5 10 ↘	5 10 ↘	5 10 ↘	5 10 ↘	5 10 ↘	5 10 ↘	6 13 ↘	6 14 ↘	7 16 ↘	9 20 ↘	10 21 ↘
Houston Pilots M - Kinder 1	2 5 ↙	2 5 ↘	2 6 ↑	3 7 ↑	3 8 ↑	5 8 ↘	6 9 ↘	6 9 ↘	6 10 ↘	6 12 ↘	6 12 ↘	5 10 ↘	5 10 ↘	5 10 ↘	5 10 ↘	5 10 ↘	5 10 ↘	5 10 ↘	5 10 ↘	6 13 ↘	6 14 ↘	8 16 ↘	9 20 ↘	10 21 ↘
Houston Pilots L - Greens Bayou	1 5 ↙	2 5 ↘	2 6 ↑	3 7 ↑	3 8 ↑	5 8 ↘	6 9 ↘	6 10 ↘	6 10 ↘	6 12 ↘	6 10 ↘	5 10 ↘	5 10 ↘	5 10 ↘	5 10 ↘	5 10 ↘	5 10 ↘	5 10 ↘	5 10 ↘	6 13 ↘	7 14 ↘	8 16 ↘	9 20 ↘	10 22 ↘
Houston Pilots K - Shell Crude	2 5 ↙	2 5 ↘	3 6 ↑	3 7 ↑	5 8 ↘	5 9 ↘	6 9 ↘	6 10 ↘	6 10 ↘	6 12 ↘	6 10 ↘	5 10 ↘	5 10 ↘	5 10 ↘	5 10 ↘	5 10 ↘	5 12 ↘	5 12 ↘	6 12 ↘	6 13 ↘	7 15 ↘	8 17 ↘	9 20 ↘	10 22 ↘
Houston Pilots J - Lynchburg Ferries	1 5 →	2 5 →	3 6 ↗	3 7 ↑	3 8 ↑	5 8 ↘	6 9 ↘	6 9 ↘	6 10 ↘	6 10 ↘	6 10 ↘	5 10 ↘	5 10 ↘	5 10 ↘	5 10 ↘	5 10 ↘	5 10 ↘	5 10 ↘	5 10 ↘	6 13 ↘	7 15 ↘	8 16 ↘	10 20 ↘	12 22 ↘
Houston Pilots I - Exxon 3	2 6 ↙	3 6 ↘	3 7 ↑	5 8 ↑	6 9 ↑	6 10 ↑	8 12 ↑	8 12 ↑	8 12 ↑	8 13 ↑	8 13 ↑	8 13 ↑	8 13 ↑	8 13 ↑	8 13 ↑	8 13 ↑	8 13 ↑	8 13 ↑	8 14 ↑	9 15 ↑	10 16 ↑	10 17 ↑	12 20 ↑	13 22 ↑
Houston Pilots H - Morgans Point	2 6 ↙	3 6 ↘	3 7 ↑	5 8 ↑	6 9 ↑	6 10 ↑	8 12 ↑	8 12 ↑	8 12 ↑	8 13 ↑	8 13 ↑	8 13 ↑	8 13 ↑	8 13 ↑	8 14 ↑	8 14 ↑	8 14 ↑	8 14 ↑	8 14 ↑	9 15 ↑	10 16 ↑	10 17 ↑	12 20 ↑	13 22 ↑
Houston Pilots G - 75/76	3 6 ↙	2 7 ↘	3 7 ↑	5 8 ↑	6 9 ↑	7 10 ↑	8 12 ↑	8 12 ↑	9 14 ↑	10 14 ↑	10 14 ↑	10 15 ↑	10 15 ↑	10 16 ↑	10 16 ↑	10 16 ↑	10 16 ↑	10 16 ↑	10 16 ↑	10 16 ↑	12 17 ↑	13 18 ↑	13 21 ↑	14 23 ↑
Houston Pilots F - 63/64	2 6 ↙	2 6 ↘	3 7 ↑	3 7 ↑	6 9 ↑	6 10 ↑	8 12 ↑	8 12 ↑	9 13 ↑	10 14 ↑	10 14 ↑	10 15 ↑	10 16 ↑	10 16 ↑	10 16 ↑	10 16 ↑	10 16 ↑	10 16 ↑	10 16 ↑	12 15 ↑	13 17 ↑	13 18 ↑	13 21 ↑	13 22 ↑
Houston Pilots E - 51/52	3 7 ↘	3 7 ↘	3 7 ↑	3 7 ↑	5 8 ↑	6 9 ↑	7 10 ↑	8 12 ↑	8 13 ↑	9 14 ↑	10 14 ↑	10 15 ↑	10 16 ↑	10 16 ↑	10 16 ↑	10 16 ↑	10 16 ↑	10 16 ↑	10 16 ↑	10 16 ↑	12 17 ↑	13 18 ↑	13 20 ↑	13 22 ↑
Houston Pilots D - 37/38	3 7 ↘	3 7 ↘	3 7 ↑	3 7 ↑	5 8 ↑	6 9 ↑	7 10 ↑	8 12 ↑	8 13 ↑	9 14 ↑	10 14 ↑	10 15 ↑	10 16 ↑	10 16 ↑	10 16 ↑	10 16 ↑	10 16 ↑	10 16 ↑	10 16 ↑	10 16 ↑	12 17 ↑	13 18 ↑	13 20 ↑	13 22 ↑
Houston Pilots C - 25/26	3 8 ↘	3 8 ↘	3 7 ↑	3 7 ↑	5 8 ↑	6 9 ↑	7 9 ↑	8 10 ↑	8 13 ↑	9 14 ↑	10 14 ↑	10 15 ↑	10 16 ↑	10 16 ↑	10 16 ↑	10 16 ↑	10 16 ↑	10 16 ↑	10 16 ↑	10 16 ↑	12 17 ↑	13 18 ↑	13 20 ↑	13 21 ↑
Houston Pilots B - 11/12	5 8 ↘	5 8 ↘	3 7 ↑	3 7 ↑	5 8 ↑	6 9 ↑	6 9 ↑	7 10 ↑	8 13 ↑	8 14 ↑	9 15 ↑	10 16 ↑	10 16 ↑	10 16 ↑	10 16 ↑	10 16 ↑	10 16 ↑	10 16 ↑	10 16 ↑	10 16 ↑	12 17 ↑	12 18 ↑	13 20 ↑	13 21 ↑
Houston Pilots A - 1 & 2 Bravo	6 8 ↘	5 8 ↘	3 7 ↑	3 7 ↑	5 8 ↑	6 9 ↑	6 10 ↑	7 12 ↑	8 14 ↑	9 15 ↑	10 16 ↑	10 18 ↑	10 20 ↑	10 20 ↑	10 20 ↑	10 20 ↑	10 20 ↑	10 20 ↑	10 20 ↑	10 20 ↑	13 20 ↑	13 21 ↑	14 21 ↑	14 22 ↑

**NOTE: This is automated data that may/may not agree with the official BAM thinking that's found on the daily slides. This data should be used as a guide only.**

# Houston Pilots: FRI. 1/24/2025



## Forecast Discussion

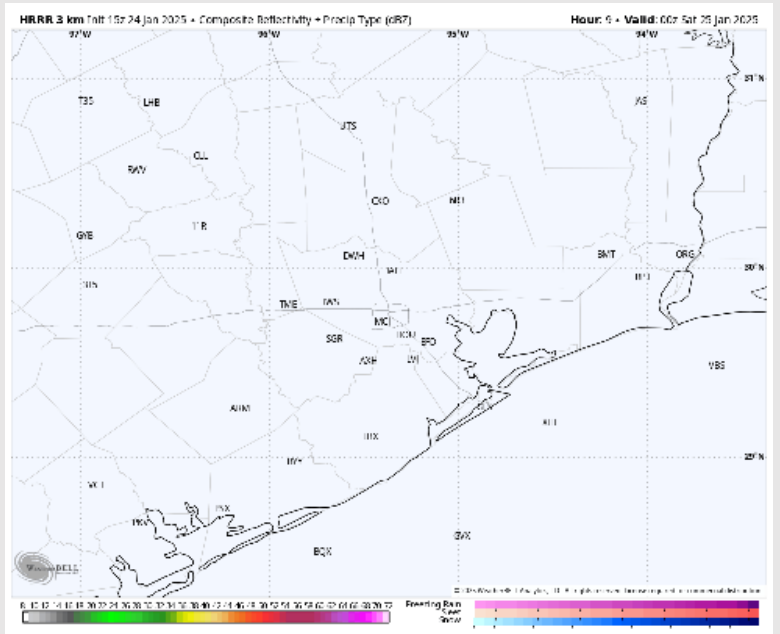
**Precip:** Favoring dry conditions for today.

**Wind:** Winds will gradually become variable over the next couple hours with winds shifting out of the SSE by 4 PM. **N of Morgan's Point:** Winds will be at 2 – 7 kts for the rest of the day. **S of Morgan's Point:** Winds will be calm through ~6 PM before picking up to 10 – 15 kts for the rest of the evening. Gusts could reach 18 kts.

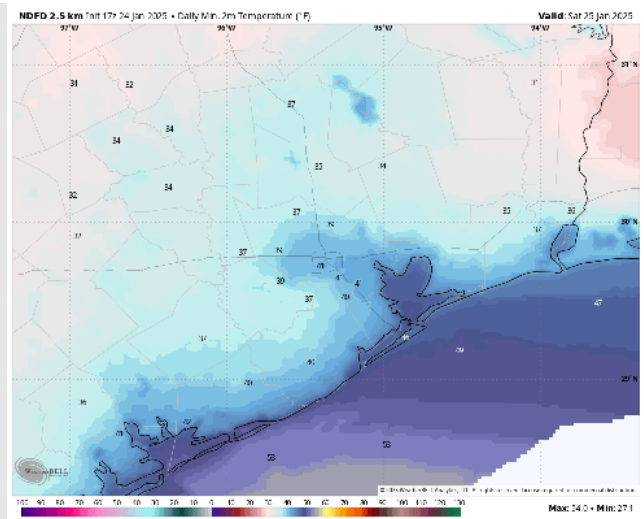
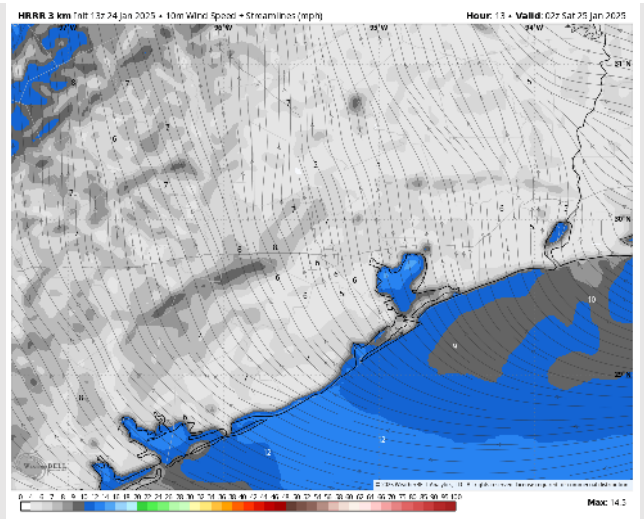
**Low Temps:** **N of Morgan's Point:** Low 40s F. **S of Morgan's Point:** Mid 40s F.

**Visibility:** No fog concerns for this PM.

## Precip Image: 6 PM CT



Wind Speed:  
8 PM CT



Low Temps  
SAT AM

# Houston Pilots: SAT. 1/25/2025

## Forecast Discussion

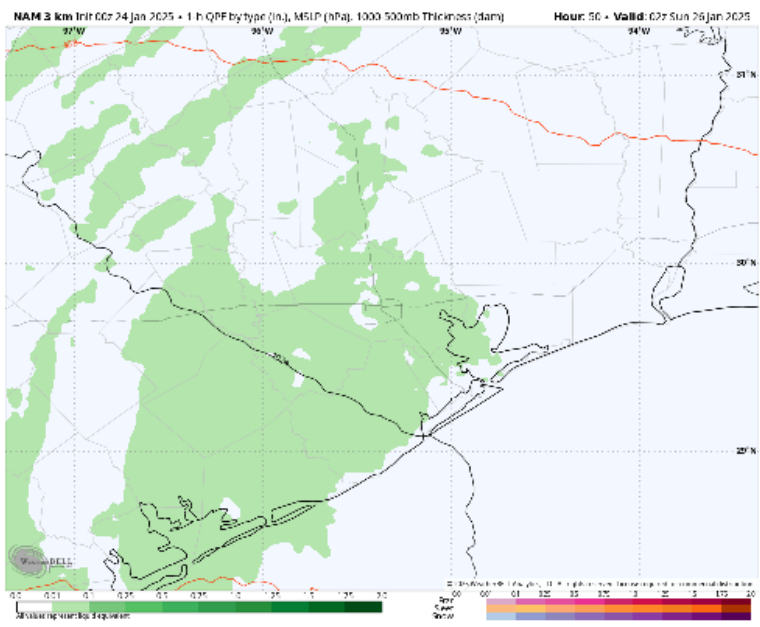
**Precip:** Light showers are favored to work in after 7 PM CT and continue throughout the rest of the day on Saturday.

**Wind:** Winds will be out of the SE for the entire day. **N of Morgan's Point:** Winds will be at 2 – 7 kts through 12PM, before slightly increasing to 7 – 12 kts for the remainder of Saturday. **S of Morgan's Point:** Winds will be at 13 – 18 kts for all of Saturday. **Wind gusts may reach 22 kts for Stations S. of Morgan's Point.**

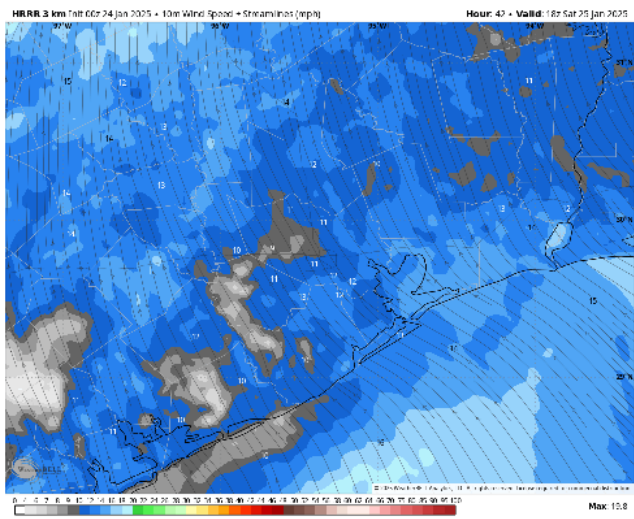
**High Temps:** **N of Morgan's Point:** Low 60s F. **S of Morgan's Point:** Near 60 F.

**Visibility:** Not favoring any fog concerns for Saturday.

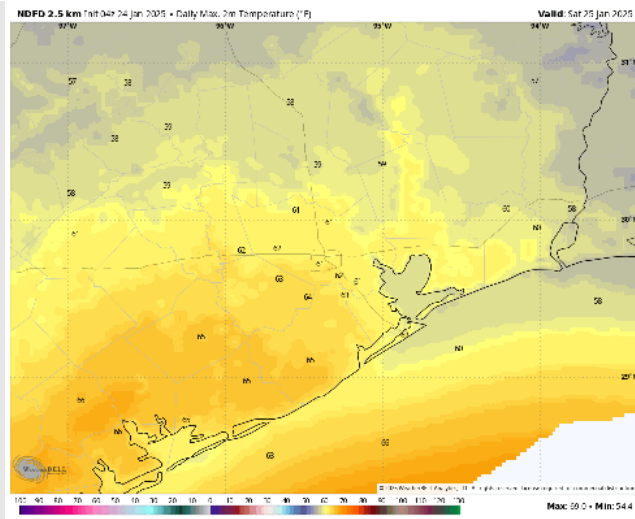
### Precip Image: 8 PM CT



### Wind Speed: 12 PM CT



### High Temps Saturday



# Houston Pilots: SUN. 1/26/2025



## Forecast Discussion

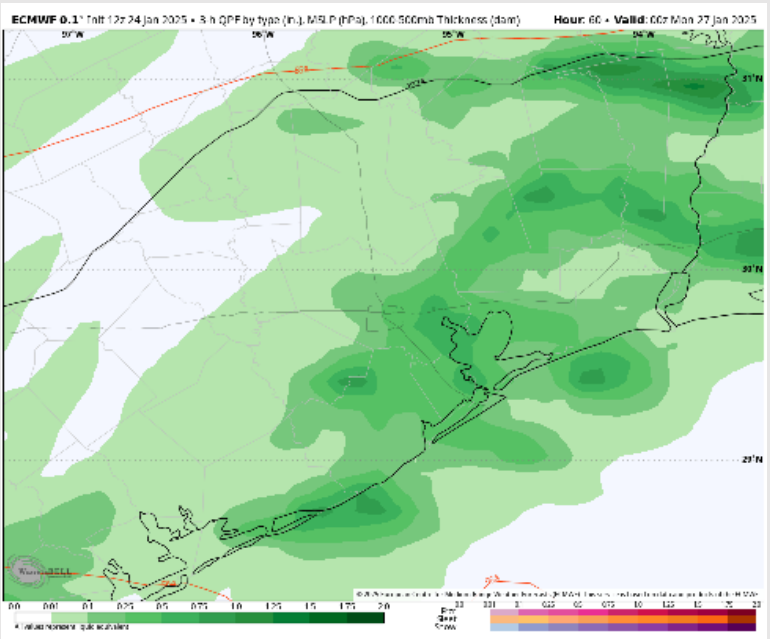
**Precip:** Isolated showers will work in as early as 3 AM and will continue in that isolated fashion through 12 PM before becoming more widespread for the rest of the day.

**Wind:** Winds will be out of the SE through 8 PM before shifting to be out of the NW for the rest of Sunday. **N of Morgan's Point:** Winds will be at 5 - 10 kts through the entire day on Sunday. **S of Morgan's Point:** Winds will be at 12 - 17 kts throughout the day Sunday. **Wind gusts may reach 20 - 25 kts for Stations S. of Morgan's Point.**

**High Temps:** **N of Morgan's Point:** Near 32 F. **S of Morgan's Point:** Mid to upper 30s F.

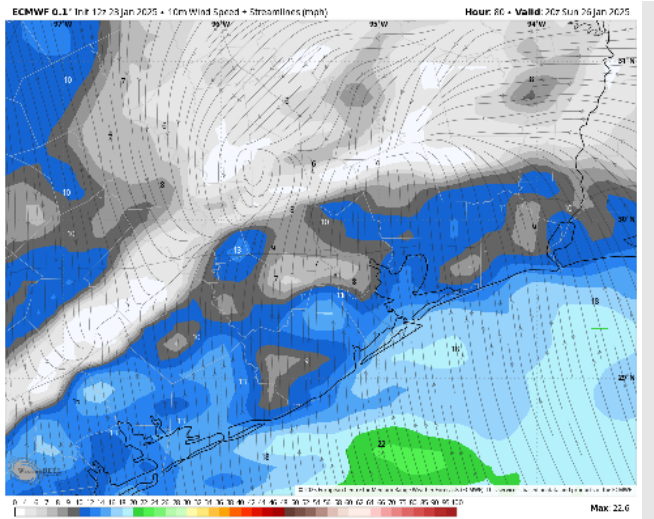
**Visibility:** Not favoring any fog concerns for Sunday, however, visibility of <1.0 mile will be possible under heavy downpours.

## Precip Image: 6 PM CT



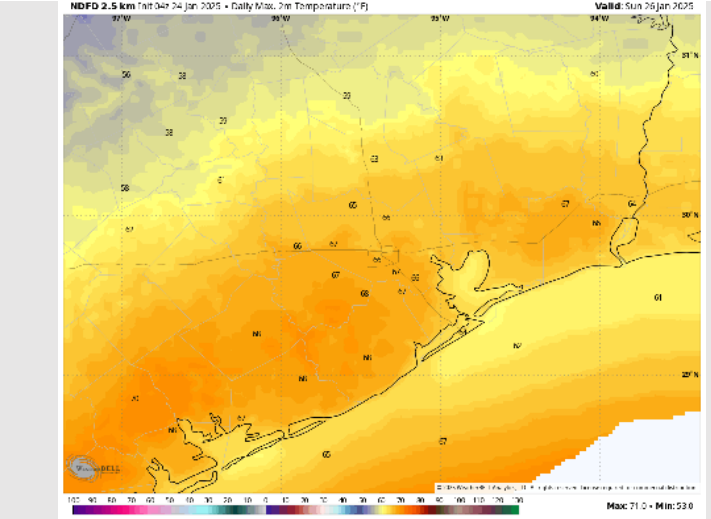
## Wind Speed

2 PM CT



## High Temps

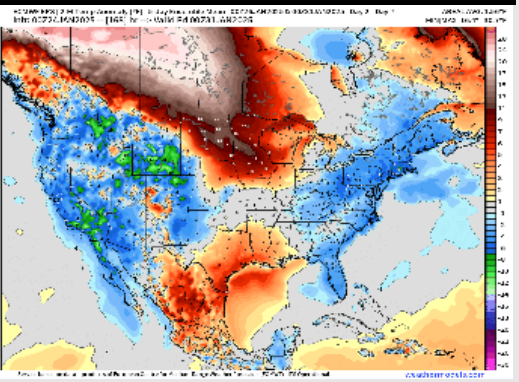
Sunday



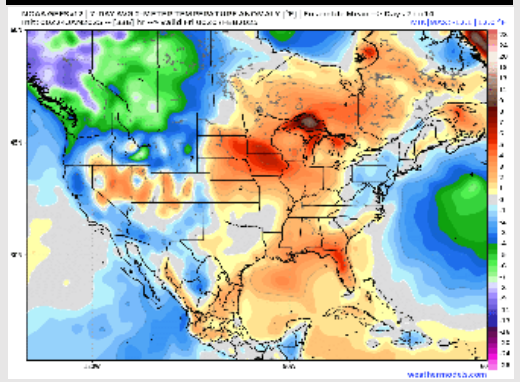
# Houston Pilots: 1/24/25



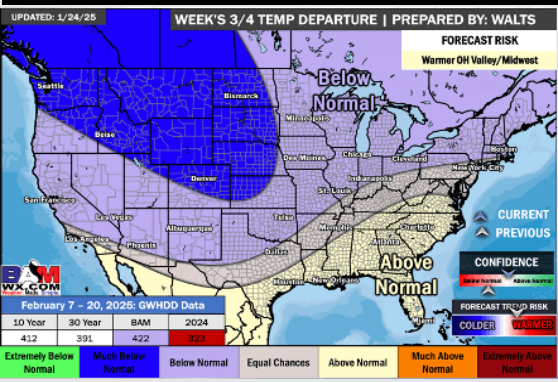
**Next 7 Day Temperature Departure**



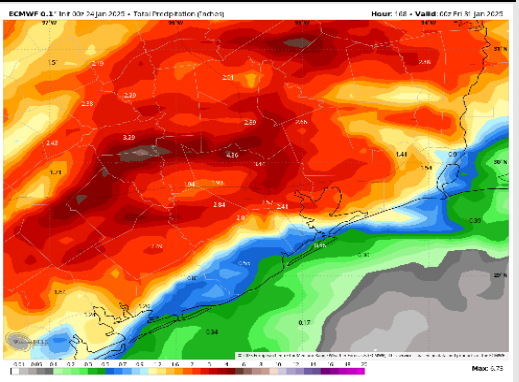
**8-14 Day Temperature Departure**



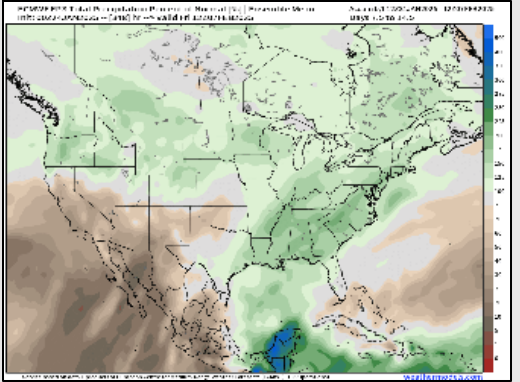
**15-30 Day Temperature Departure**



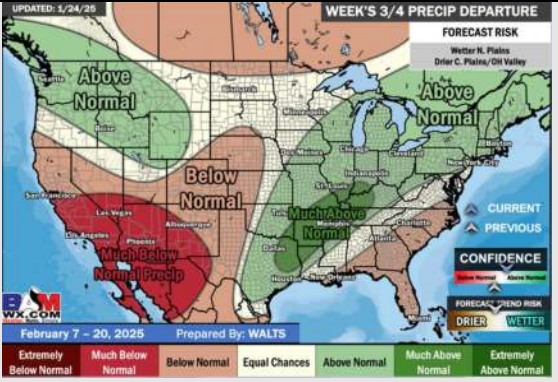
**Next 7 Day Total Precipitation**



**8-14 Day % of Average Precip.**



**15-30 Day % of Average Precip.**



- Temps are expected to be above normal for the week ahead. Favoring minor rain chances this weekend with an uptick in showers early next week.
- Above normal temp and above normal rainfall are expected for week 2.
- Above normal temperatures and above normal precipitation chances are expected for the weeks 3/4 timeframe.