

# Houston Pilots Forecast Package



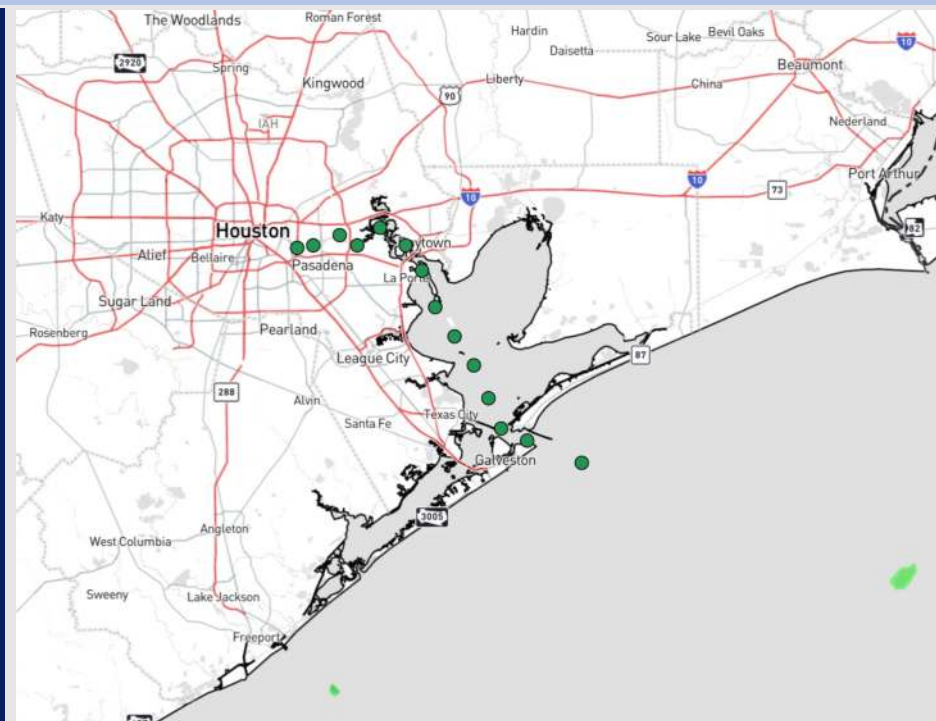
Updated: 11:55 PM CT

Thursday, January 23, 2025

Forecaster: Xander Lowry

## Weather Headlines

- No fog concerns over the next 72 hours.
- Wind gusts of 20 kts favored for Stations S. of Morgan's Point on SAT/SUN.
- Rain chances work back into the early late SAT PM and into SUN.



**Current Radar: 11:55 PM CT**

As always, please do not hesitate to reach out to us with any forecast questions at **(317)-560-8122**. Press 1 for forecast questions.

You can also access real-time forecast updates and 24/7 meteorological chat assistance on your [Clarity](#) app. Click [here](#) for login assistance.



# Houston Pilots Extended Range Visibility Report



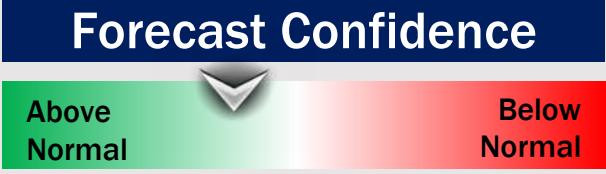
## Monday 1/27/25

Not favoring any fog on Monday, however, heavy downpours can reduce visibility.




## Tuesday 1/28/25

Low-end risk of sea fog for stations S of Morgan's Point TUE AM, with a much greater risk TUE PM.



## Wednesday 1/29/25

Monitoring the moderate risk for Sea-Fog for station S of Morgan's Point during WED AM.



## Chance for Fog

Monday AM	Unlikely
Monday PM	Unlikely
Tuesday AM	Low
Tuesday PM	Moderate
Wednesday AM	Moderate
Wednesday PM	Unlikely

# Houston Pilots Visibility Chart (miles)



## Forecast Confidence



Visibility	Fri 12 am	Fri 1 am	Fri 2 am	Fri 3 am	Fri 4 am	Fri 5 am	Fri 6 am	Fri 7 am	Fri 8 am	Fri 9 am	Fri 10 am	Fri 11 am	Fri 12 pm	Fri 1 pm	Fri 2 pm	Fri 3 pm	Fri 4 pm	Fri 5 pm	Fri 6 pm	Fri 7 pm	Fri 8 pm	Fri 9 pm	Fri 10 pm	Fri 11 pm
Houston Pilots N - 610 Bridge	10	10	10	10	10	10	10	10	10	10	10	10	10	10	10	10	10	10	10	10	10	10	10	10
Houston Pilots M - Kinder 1	10	10	10	10	10	10	10	10	10	10	10	10	10	10	10	10	10	10	10	10	10	10	10	10
Houston Pilots L - Greens Bayou	10	10	10	10	10	10	10	10	10	10	10	10	10	10	10	10	10	10	10	10	10	10	10	10
Houston Pilots K - Shell Crude	10	10	10	10	10	10	10	10	10	10	10	10	10	10	10	10	10	10	10	10	10	10	10	10
Houston Pilots J - Lynchburg Ferries	10	10	10	10	10	10	10	10	10	10	10	10	10	10	10	10	10	10	10	10	10	10	10	10
Houston Pilots I - Exxon 3	10	10	10	10	10	10	10	10	10	10	10	10	10	10	10	10	10	10	10	10	10	10	10	10
Houston Pilots H - Morgans Point	10	10	10	10	10	10	10	10	10	10	10	10	10	10	10	10	10	10	10	10	10	10	10	10
Houston Pilots G - 75/76	10	10	10	10	10	10	10	10	10	10	10	10	10	10	10	10	10	10	10	10	10	10	10	10
Houston Pilots F - 63/64	10	10	10	10	10	10	10	10	10	10	10	10	10	10	10	10	10	10	10	10	10	10	10	10
Houston Pilots E - 51/52	10	10	10	10	10	10	10	10	10	10	10	10	10	10	10	10	10	10	10	10	10	10	10	10
Houston Pilots D - 37/38	10	10	10	10	10	10	10	10	10	10	10	10	10	10	10	10	10	10	10	10	10	10	10	10
Houston Pilots C - 25/26	10	10	10	10	10	10	10	10	10	10	10	10	10	10	10	10	10	10	10	10	10	10	10	10
Houston Pilots B - 11/12	10	10	10	10	10	10	10	10	10	10	10	10	10	10	10	10	10	10	10	10	10	10	10	10
Houston Pilots A - 1 & 2 Bravo	10	10	10	10	10	10	10	10	10	10	10	10	10	10	10	10	10	10	10	10	10	10	10	10

**NOTE: This is automated data that may/may not agree with the official BAM thinking that's found on the daily slides or special visibility report slides. This data should be used as a guide only**

# Houston Pilots Wind Chart



**Sustained wind 10 Knots**

**Gusts 15 Knots**

**Wind from the SE**

**Example**

10

15

↙

Wind	Fri 12 am	Fri 1 am	Fri 2 am	Fri 3 am	Fri 4 am	Fri 5 am	Fri 6 am	Fri 7 am	Fri 8 am	Fri 9 am	Fri 10 am	Fri 11 am	Fri 12 pm	Fri 1 pm	Fri 2 pm	Fri 3 pm	Fri 4 pm	Fri 5 pm	Fri 6 pm	Fri 7 pm	Fri 8 pm	Fri 9 pm	Fri 10 pm	Fri 11 pm
Houston Pilots N - 610 Bridge	3 7 ↘	3 8 ↘	3 8 ↘	3 9 ↘	5 9 ↘	3 8 ↘	3 7 ↘	3 7 ↘	2 6 ↘	2 5 ↘	1 5 ↘	1 5 ↘	2 5 ↘	2 5 ↘	2 5 →	2 6 ↗	3 7 ↗	3 8 ↗	5 9 ↗	6 9 ↗	6 10 ↗	6 10 ↗	6 10 ↗	5 10 ↗
Houston Pilots M - Kinder 1	3 7 ↘	3 8 ↘	3 8 ↘	3 9 ↘	5 9 ↘	3 8 ↘	3 7 ↘	3 7 ↘	2 7 ↘	2 6 ↘	1 5 ↘	1 5 ↘	2 5 ↘	2 5 ↘	2 5 →	2 7 ↗	3 7 ↗	3 8 ↗	5 9 ↗	6 9 ↗	6 10 ↗	6 10 ↗	6 10 ↗	5 10 ↗
Houston Pilots L - Greens Bayou	3 7 ↘	3 8 ↘	3 8 ↘	5 9 ↘	5 9 ↘	3 8 ↘	3 7 ↘	3 7 ↘	3 7 ↘	2 6 ↘	2 5 ↘	1 5 ↘	2 5 ↘	2 6 ↘	2 7 ↘	3 7 ↘	3 7 ↘	5 8 ↘	5 9 ↘	6 9 ↘	6 10 ↘	6 10 ↘	6 10 ↘	5 10 ↘
Houston Pilots K - Shell Crude	3 7 ↘	3 8 ↘	3 8 ↘	5 9 ↘	5 9 ↘	3 8 ↘	3 7 ↘	3 7 ↘	3 7 ↘	2 6 ↘	2 5 ↘	1 5 ↘	2 5 ↘	2 6 ↘	3 6 ↘	3 7 ↘	3 7 ↘	5 8 ↘	6 9 ↘	6 10 ↘	6 10 ↘	6 10 ↘	6 10 ↘	6 10 ↘
Houston Pilots J - Lynchburg Ferries	3 7 ↘	3 8 ↘	3 8 ↘	3 9 ↘	5 9 ↘	3 8 ↘	3 7 ↘	3 7 ↘	2 7 ↘	2 6 ↘	1 5 ↘	1 5 ↘	1 5 ↘	2 6 ↘	2 6 ↘	3 7 ↘	3 7 ↘	3 8 ↘	5 9 ↘	6 9 ↘	5 10 ↘	5 10 ↘	5 10 ↘	6 10 ↘
Houston Pilots I - Exxon 3	6 8 ↘	6 9 ↘	7 10 ↘	7 10 ↘	8 12 ↘	7 10 ↘	6 9 ↘	6 8 ↘	5 7 ↘	3 7 ↘	3 6 ↘	3 6 ↘	2 6 ↘	3 7 ↘	3 7 ↘	3 8 ↘	5 8 ↘	6 9 ↘	6 10 ↘	8 12 ↘	8 12 ↘	8 12 ↘	8 12 ↘	8 12 ↘
Houston Pilots H - Morgans Point	6 8 ↘	6 9 ↘	7 10 ↘	7 10 ↘	8 12 ↘	7 10 ↘	6 9 ↘	6 9 ↘	6 7 ↘	5 7 ↘	3 6 ↘	3 6 ↘	3 6 ↘	3 7 ↘	3 7 ↘	3 8 ↘	5 8 ↘	6 9 ↘	6 10 ↘	7 12 ↘	8 12 ↘	8 12 ↘	8 12 ↘	8 12 ↘
Houston Pilots G - 75/76	7 9 ↘	8 10 ↘	8 12 ↘	8 13 ↘	9 14 ↘	8 13 ↘	8 12 ↘	8 12 ↘	7 9 ↘	6 8 ↘	5 8 ↘	3 7 ↘	3 7 ↘	3 7 ↘	3 7 ↘	3 8 ↘	5 8 ↘	6 9 ↘	7 10 ↘	8 12 ↘	8 13 ↘	8 13 ↘	9 14 ↘	10 14 ↘
Houston Pilots F - 63/64	6 9 ↘	8 10 ↘	8 12 ↘	9 13 ↘	9 14 ↘	9 13 ↘	8 12 ↘	8 12 ↘	7 10 ↘	6 9 ↘	6 9 ↘	5 8 ↘	3 7 ↘	3 7 ↘	3 7 ↘	3 8 ↘	3 8 ↘	6 9 ↘	6 10 ↘	8 12 ↘	8 12 ↘	8 13 ↘	9 13 ↘	10 14 ↘
Houston Pilots E - 51/52	6 9 ↘	7 10 ↘	8 12 ↘	9 13 ↘	10 15 ↘	9 14 ↘	9 14 ↘	9 13 ↘	8 12 ↘	7 10 ↘	6 9 ↘	6 9 ↘	3 8 ↘	3 8 ↘	3 8 ↘	3 7 ↘	3 7 ↘	5 8 ↘	6 9 ↘	7 10 ↘	8 12 ↘	8 12 ↘	9 13 ↘	9 14 ↘
Houston Pilots D - 37/38	6 9 ↘	7 10 ↘	8 12 ↘	9 14 ↘	10 15 ↘	10 15 ↘	9 14 ↘	9 14 ↘	8 13 ↘	8 12 ↘	7 10 ↘	6 9 ↘	5 8 ↘	3 8 ↘	3 8 ↘	3 8 ↘	3 8 ↘	5 8 ↘	6 9 ↘	7 10 ↘	8 12 ↘	8 12 ↘	9 13 ↘	9 14 ↘
Houston Pilots C - 25/26	7 9 ↘	8 10 ↘	8 12 ↘	9 14 ↘	10 15 ↘	10 15 ↘	10 14 ↘	10 13 ↘	8 12 ↘	8 10 ↘	7 9 ↘	6 9 ↘	5 8 ↘	5 8 ↘	5 8 ↘	3 8 ↘	5 8 ↘	5 9 ↘	6 9 ↘	6 10 ↘	7 12 ↘	8 12 ↘	9 14 ↘	9 14 ↘
Houston Pilots B - 11/12	6 10 ↘	7 12 ↘	8 13 ↘	8 14 ↘	10 16 ↘	10 16 ↘	9 16 ↘	10 14 ↘	8 13 ↘	8 12 ↘	7 10 ↘	7 10 ↘	6 9 ↘	6 8 ↘	5 8 ↘	5 8 ↘	5 8 ↘	5 8 ↘	6 9 ↘	6 9 ↘	6 12 ↘	8 12 ↘	8 13 ↘	9 14 ↘
Houston Pilots A - 1 & 2 Bravo	8 12 ↘	8 13 ↘	9 14 ↘	10 16 ↘	12 17 ↘	13 17 ↘	13 17 ↘	13 17 ↘	10 16 ↘	10 15 ↘	9 14 ↘	8 12 ↘	7 12 ↘	6 9 ↘	5 8 ↘	3 8 ↘	5 8 ↘	6 9 ↘	6 10 ↘	7 10 ↘	8 13 ↘	9 13 ↘	10 15 ↘	10 16 ↘

**NOTE: This is automated data that may/may not agree with the official BAM thinking that's found on the daily slides. This data should be used as a guide only.**

# Houston Pilots: FRI. 1/24/2025



## Forecast Discussion

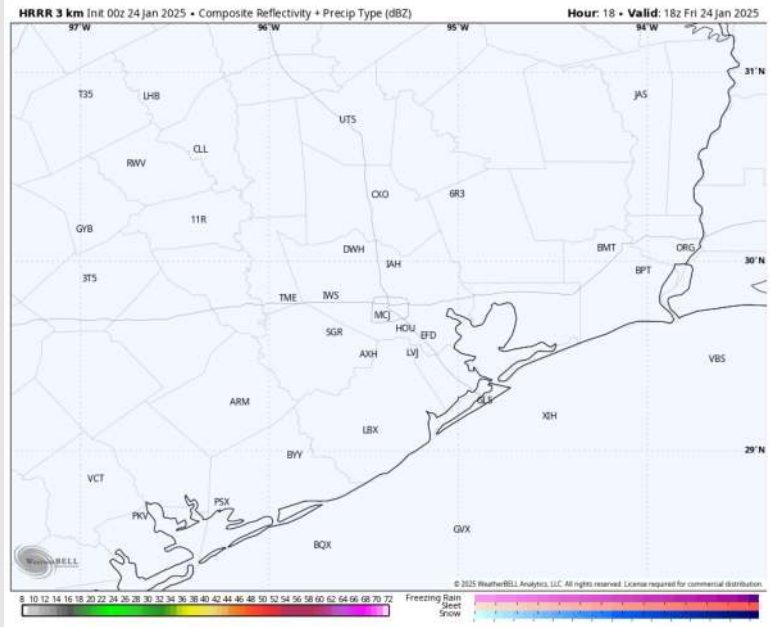
**Precip:** Favoring dry conditions for today.

**Wind:** Winds will start out of the N/ NW through 12 PM before becoming variable through 7 PM. Beyond 7 PM, winds will shift to be out of the SE. **N of Morgan's Point:** Winds will be at 2 – 7 kts for all of the day today. **S of Morgan's Point:** Winds will be at 10 – 15 kts sustained through 11 AM, decreasing to 4 – 9 kts after that time. By 9 PM, winds are anticipated to pick back up at 8 -13 kts through the rest of the night.

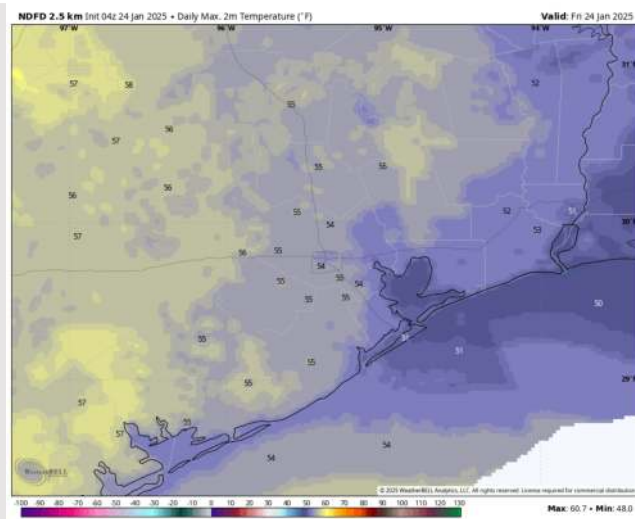
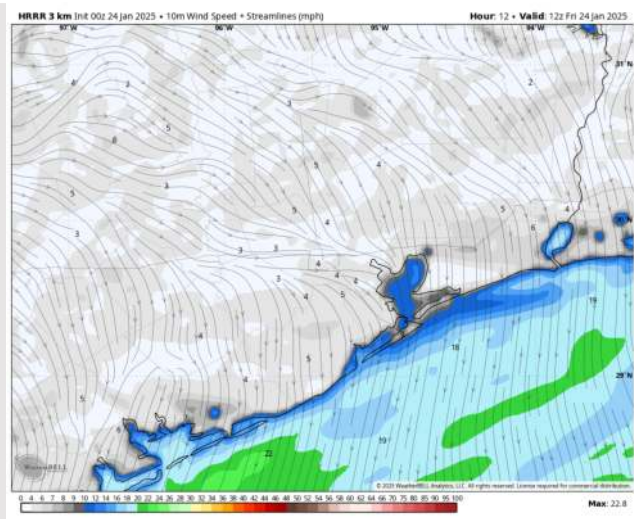
**High Temps:** **N of Morgan's Point:** Mid 50s F. **S of Morgan's Point:** Low 50s F.

**Visibility:** No fog concerns for today.

## Precip Image: 12 PM CT



Wind Speed:  
6 AM CT



High Temps  
Today

# Houston Pilots: SAT. 1/25/2025



## Forecast Discussion

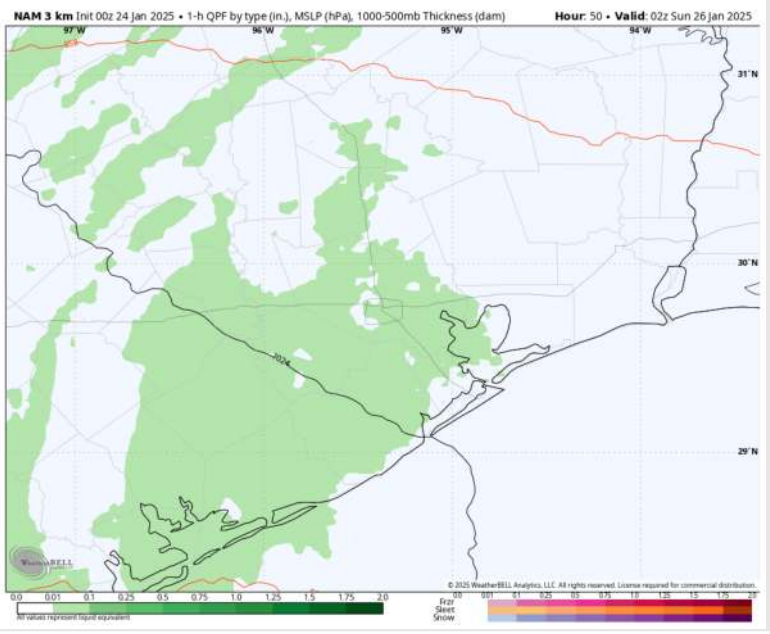
**Precip:** Light showers are favored to work in after 7 PM CT and continue throughout the rest of the day on Saturday

**Wind:** Winds will be out of the SE for the entire day. **N of Morgan's Point:** Winds will be at 2 – 7 kts through 12PM, before slightly increasing to 6 – 11 kts for the remainder of Saturday. **S of Morgan's Point:** Winds will be at 11 – 16 kts for all of Saturday. **Wind gusts may reach 20 kts for Stations S. of Morgan's Point.**

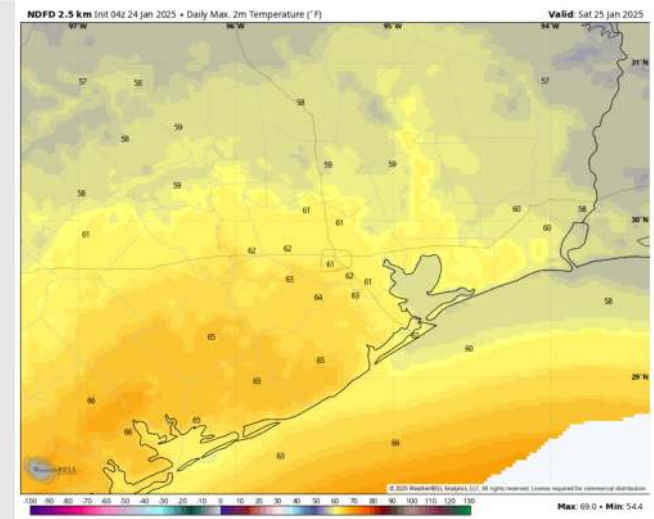
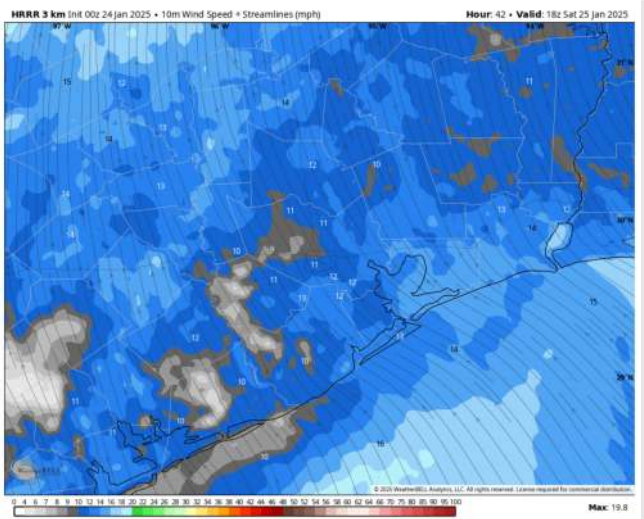
**High Temps:** **N of Morgan's Point:** Low 60s F. **S of Morgan's Point:** Near 60 F.

**Visibility:** Not favoring any fog concerns for Saturday.

## Precip Image: 8 PM CT



**Wind Speed:**  
12 PM CT



**High Temps**  
Saturday

## Forecast Discussion

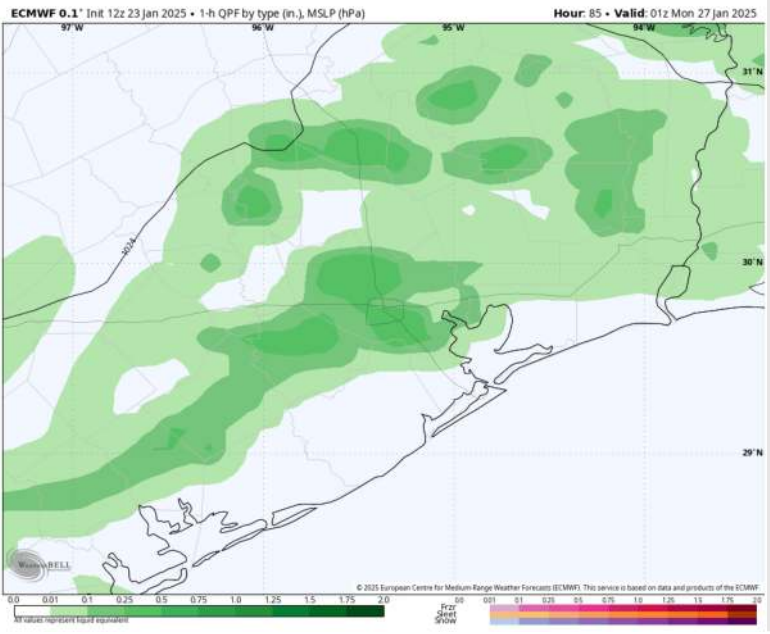
**Precip:** Isolated showers will work in as early as 3 AM and continue through 12 PM before increasing to be more widespread throughout the rest of Sunday

**Wind:** Winds will be out of the SE through 8 PM before shifting to be out of the NW for the rest of Sunday. **N of Morgan's Point:** Winds will be at 5 – 10 kts through the entire day on Sunday. **S of Morgan's Point:** Winds will be at 12 – 17 kts throughout the day Sunday. **Wind gusts may reach 20 - 25 kts for Stations S. of Morgan's Point.**

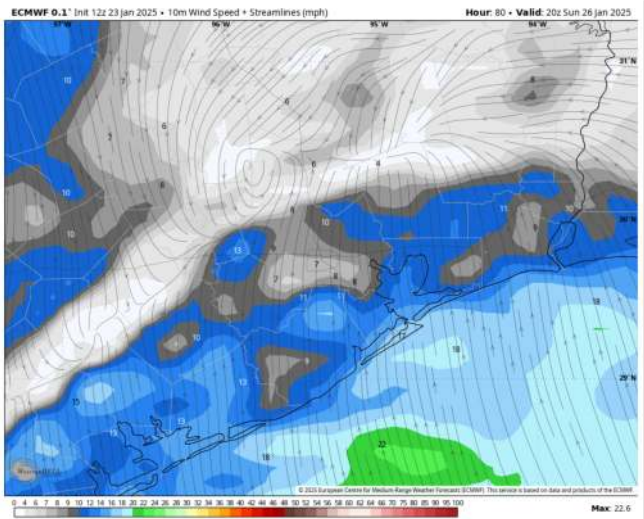
**High Temps:** **N of Morgan's Point:** Near 32 F. **S of Morgan's Point:** Mid to upper 30s F.

**Visibility:** Not favoring any fog concerns for Sunday, however, visibility of <1.0 mile will be possible under heavy downpours.

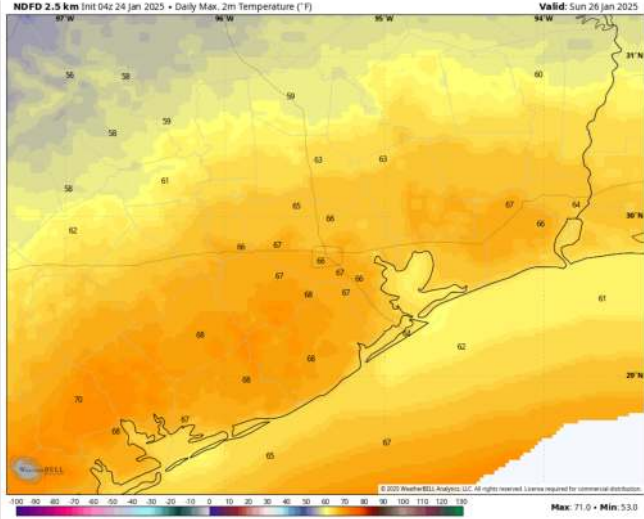
## Precip Image: 7 PM CT



## Wind Speed 2 PM CT



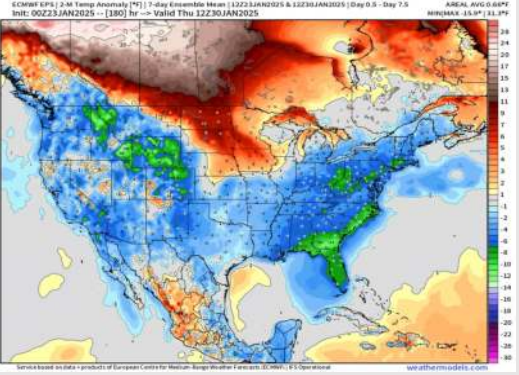
## High Temps Sunday



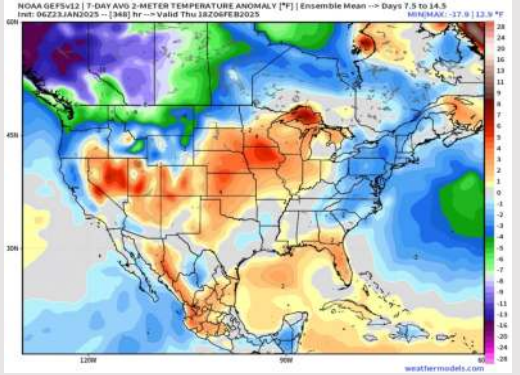
# Houston Pilots: 1/24/25



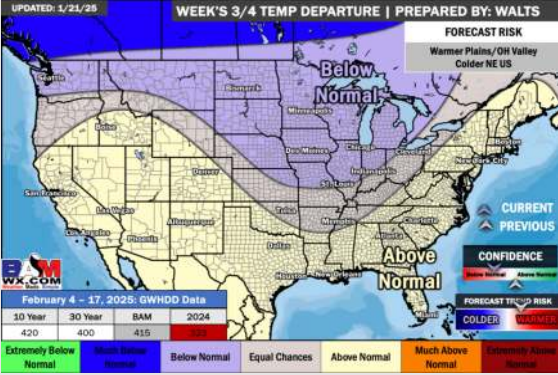
**Next 7 Day Temperature Departure**




**8-14 Day Temperature Departure**



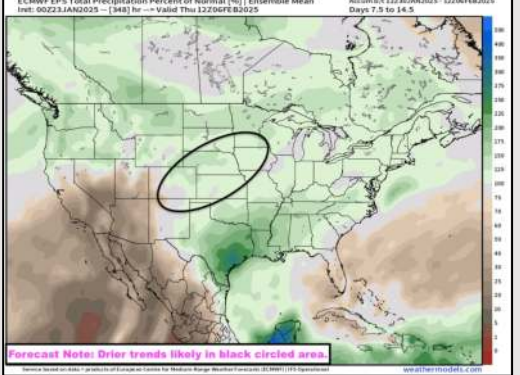
**15-30 Day Temperature Departure**



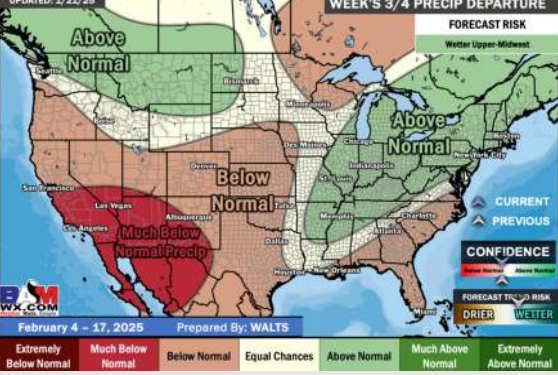
**Next 7 Day Total Precipitation**



**8-14 Day % of Average Precip.**



**15-30 Day % of Average Precip.**



- Temps are expected to be below normal for this week. Favoring dry conditions until the start of next week.
- Near normal temperatures and well above normal rainfall are expected for week 2.
- Above normal temperatures and below normal precipitation chances are expected for the weeks 3/4 timeframe.