

Houston Pilots Forecast Package



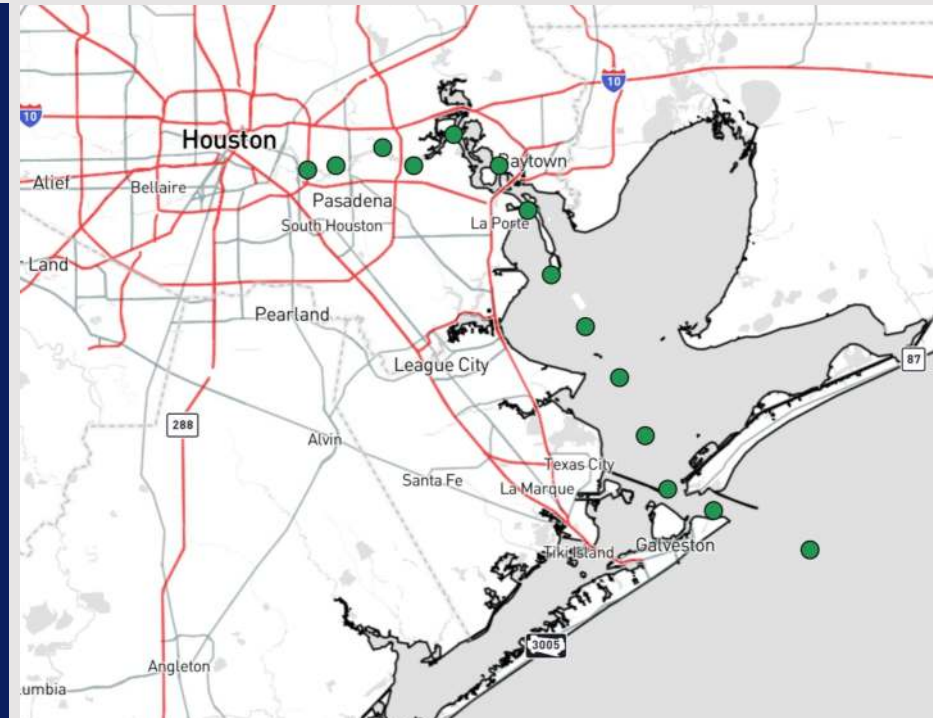
Updated: 2:10 AM CT

Thursday, January 23, 2025

Forecaster: John Kemper

Weather Headlines

- We are monitoring a low end risk for very isolated fog THU AM for Stations N. of 11/12. See visibility slide for more information!
- Wind gusts of 15 – 20 kts will be possible for Stations S. of Morgan's Point THU.
- Favoring dry conditions until Sunday.



Current Radar: 2:05 AM CT

As always, please do not hesitate to reach out to us with any forecast questions at **(317)-560-8122**. Press 1 for forecast questions.

You can also access real-time forecast updates and 24/7 meteorological chat assistance on your [Clarity](#) app. Click [here](#) for login assistance.

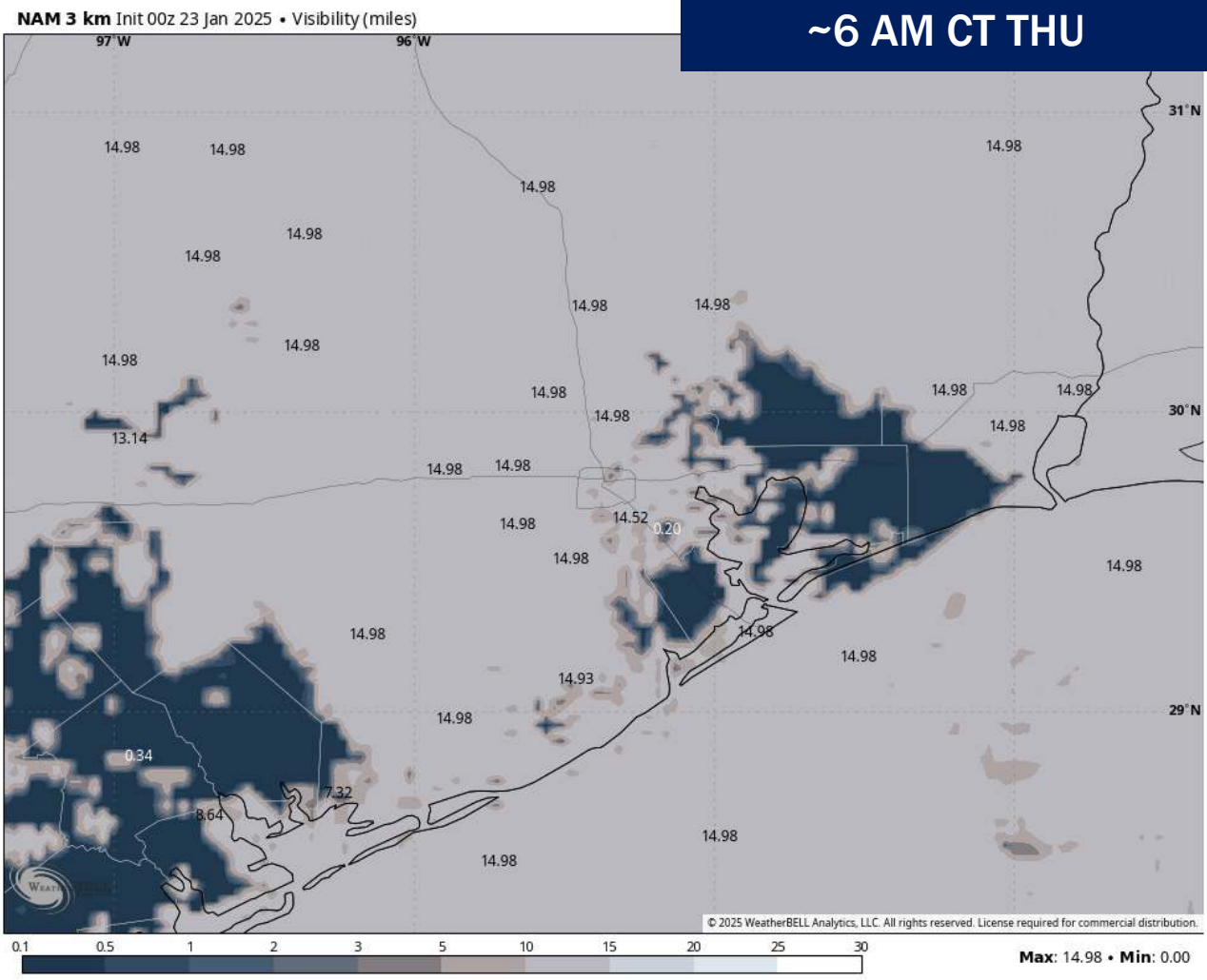
Reduced Visibility Forecast (THU)

TIMEFRAME DISCUSSED	THREAT
3 AM - 8 AM THU	Low

Forecast Confidence

Above Normal Below Normal

~6 AM CT THU



Watching for a low-end risk of reduced visibility to 1 - 3 miles THU AM. Main risk will be for Station's N of 11/12.

The main timeframe to watch for this risk is as early as 3 AM THU AM, with fog dissipating by 8AM.

Due to low temperatures near freezing, fog may freeze onto surfaces N. of Morgan's Point.

While confidence is low in terms of whether fog can develop, we continue to favor this to be a fairly low-end risk.

Houston Pilots Extended Range Visibility Report



Sunday 1/26/25

Not favoring any fog Sunday.

Forecast Confidence



Monday 1/27/25

Not favoring any fog Monday.

Forecast Confidence



Tuesday 1/28/25

Not favoring any fog Tuesday.

Forecast Confidence



Chance for Fog

Sunday AM	Unlikely
Sunday PM	Unlikely
Monday AM	Unlikely
Monday PM	Unlikely
Tuesday AM	Unlikely
Tuesday PM	Unlikely

Houston Pilots Visibility Chart (miles)



Forecast Confidence



Visibility	Thu 3 am	Thu 4 am	Thu 5 am	Thu 6 am	Thu 7 am	Thu 8 am	Thu 9 am	Thu 10 am	Thu 11 am	Thu 12 pm	Thu 1 pm	Thu 2 pm	Thu 3 pm	Thu 4 pm	Thu 5 pm	Thu 6 pm	Thu 7 pm	Thu 8 pm	Thu 9 pm	Thu 10 pm	Thu 11 pm	Fri 12 am	Fri 1 am	Fri 2 am
Houston Pilots N - 610 Bridge	10	10	10	10	10	10	10	10	10	10	10	10	10	10	10	10	10	10	10	10	10	10	10	10
Houston Pilots M - Kinder 1	10	10	10	10	10	10	10	10	10	10	10	10	10	10	10	10	10	10	10	10	10	10	10	10
Houston Pilots L - Greens Bayou	10	10	10	10	10	10	10	10	10	10	10	10	10	10	10	10	10	10	10	10	10	10	10	10
Houston Pilots K - Shell Crude	10	10	10	10	10	10	10	10	10	10	10	10	10	10	10	10	10	10	10	10	10	10	10	10
Houston Pilots J - Lynchburg Ferries	10	10	10	10	10	10	10	10	10	10	10	10	10	10	10	10	10	10	10	10	10	10	10	10
Houston Pilots I - Exxon 3	10	10	10	10	10	10	10	10	10	10	10	10	10	10	10	10	10	10	10	10	10	10	10	10
Houston Pilots H - Morgans Point	10	10	10	10	10	10	10	10	10	10	10	10	10	10	10	10	10	10	10	10	10	10	10	10
Houston Pilots G - 75/76	10	10	10	10	10	10	10	10	10	10	10	10	10	10	10	10	10	10	10	10	10	10	10	10
Houston Pilots F - 63/64	10	10	10	10	10	10	10	10	10	10	10	10	10	10	10	10	10	10	10	10	10	10	10	10
Houston Pilots E - 51/52	10	10	10	10	10	10	10	10	10	10	10	10	10	10	10	10	10	10	10	10	10	10	10	10
Houston Pilots D - 37/38	10	10	10	10	10	10	10	10	10	10	10	10	10	10	10	10	10	10	10	10	10	10	10	10
Houston Pilots C - 25/26	10	10	10	10	10	10	10	10	10	10	10	10	10	10	10	10	10	10	10	10	10	10	10	10
Houston Pilots B - 11/12	10	10	10	10	10	10	10	10	10	10	10	10	10	10	10	10	10	10	10	10	10	10	10	10
Houston Pilots A - 1 & 2 Bravo	10	10	10	10	10	10	10	10	10	10	10	10	10	10	10	10	10	10	10	10	10	10	10	10

NOTE: This is automated data that may/may not agree with the official BAM thinking that's found on the daily slides or special visibility report slides. This data should be used as a guide only

Houston Pilots Wind Chart



Sustained wind 10 Knots

Gusts 15 Knots

Wind from the SE

Example

10
15
↙

Wind	Thu 3 am	Thu 4 am	Thu 5 am	Thu 6 am	Thu 7 am	Thu 8 am	Thu 9 am	Thu 10 am	Thu 11 am	Thu 12 pm	Thu 1 pm	Thu 2 pm	Thu 3 pm	Thu 4 pm	Thu 5 pm	Thu 6 pm	Thu 7 pm	Thu 8 pm	Thu 9 pm	Thu 10 pm	Thu 11 pm	Fri 12 am	Fri 1 am	Fri 2 am	
Houston Pilots N - 610 Bridge	1 5 ↓	2 6 ↓	2 6 ↓	3 7 ↓	3 7 ↓	3 8 ↓	5 9 ↓	6 10 ↓	6 12 ↓	7 14 ↓	7 15 ↓	7 15 ↓	7 14 ↓	7 15 ↓	7 14 ↓	6 12 ↓	6 10 ↓	5 9 ↓	3 9 ↓	3 8 ↓	3 8 ↓	3 9 ↓	5 9 ↓	5 10 ↓	
Houston Pilots M - Kinder 1	1 5 ↓	2 6 ↓	2 6 ↓	3 7 ↓	3 7 ↓	3 8 ↓	5 9 ↓	6 10 ↓	6 12 ↓	7 14 ↓	8 15 ↓	7 15 ↓	7 15 ↓	7 15 ↓	7 14 ↓	6 12 ↓	6 10 ↓	5 9 ↓	3 9 ↓	3 8 ↓	3 8 ↓	3 9 ↓	5 9 ↓	5 10 ↓	
Houston Pilots L - Greens Bayou	1 5 ↓	2 6 ↓	2 6 ↓	3 7 ↓	3 7 ↓	3 8 ↓	5 9 ↓	6 10 ↓	6 12 ↓	7 14 ↓	8 15 ↓	8 15 ↓	8 14 ↓	8 15 ↓	7 14 ↓	6 12 ↓	6 10 ↓	5 9 ↓	3 9 ↓	3 8 ↓	3 8 ↓	3 9 ↓	5 9 ↓	5 10 ↓	
Houston Pilots K - Shell Crude	1 5 ↓	2 6 ↓	2 6 ↓	3 7 ↓	3 7 ↓	3 8 ↓	5 9 ↓	6 10 ↓	6 12 ↓	7 14 ↓	8 15 ↓	8 15 ↓	8 15 ↓	8 15 ↓	7 14 ↓	6 12 ↓	6 10 ↓	5 9 ↓	5 9 ↓	3 8 ↓	3 8 ↓	5 9 ↓	5 9 ↓	5 10 ↓	
Houston Pilots J - Lynchburg Ferries	1 5 ↓	2 6 ↓	2 6 ↓	3 7 ↓	3 7 ↓	3 8 ↓	5 9 ↓	6 10 ↓	6 12 ↓	7 14 ↓	8 15 ↓	8 15 ↓	8 14 ↓	8 15 ↓	7 14 ↓	6 12 ↓	6 10 ↓	5 9 ↓	3 8 ↓	3 8 ↓	3 8 ↓	3 8 ↓	5 9 ↓	5 10 ↓	
Houston Pilots I - Exxon 3	3 6 ↓	3 7 ↓	5 7 ↓	6 7 ↓	6 7 ↓	6 8 ↓	7 9 ↓	7 12 ↓	7 13 ↓	8 14 ↓	8 16 ↓	8 15 ↓	8 15 ↓	8 15 ↓	8 15 ↓	8 13 ↓	8 12 ↓	7 10 ↓	7 10 ↓	7 10 ↓	7 10 ↓	7 10 ↓	8 12 ↓	8 12 ↓	
Houston Pilots H - Morgans Point	3 6 ↓	3 7 ↓	5 7 ↓	6 7 ↓	6 7 ↓	6 8 ↓	7 10 ↓	7 12 ↓	7 13 ↓	8 14 ↓	8 16 ↓	8 16 ↓	8 15 ↓	8 15 ↓	8 15 ↓	8 13 ↓	8 13 ↓	7 10 ↓	7 10 ↓	7 10 ↓	7 10 ↓	7 10 ↓	8 12 ↓	8 12 ↓	
Houston Pilots G - 75/76	5 7 ↓	6 7 ↓	6 8 ↓	6 9 ↓	8 10 ↓	8 12 ↓	8 12 ↓	8 14 ↓	9 15 ↓	9 16 ↓	9 17 ↓	9 17 ↓	9 16 ↓	9 16 ↓	9 16 ↓	9 14 ↓	8 13 ↓	8 13 ↓	8 12 ↓	8 12 ↓	8 12 ↓	8 13 ↓	9 13 ↓	9 14 ↓	
Houston Pilots F - 63/64	5 7 ↓	6 7 ↓	6 8 ↓	7 9 ↓	8 10 ↓	8 12 ↓	8 13 ↓	9 14 ↓	9 15 ↓	9 16 ↓	9 17 ↓	9 17 ↓	9 16 ↓	9 16 ↓	9 16 ↓	8 14 ↓	8 13 ↓	8 13 ↓	8 12 ↓	8 12 ↓	8 12 ↓	8 13 ↓	9 13 ↓	10 14 ↓	
Houston Pilots E - 51/52	5 7 ↓	6 7 ↓	6 8 ↓	7 9 ↓	8 12 ↓	8 13 ↓	9 14 ↓	10 15 ↓	10 16 ↓	10 17 ↓	10 17 ↓	10 17 ↓	9 16 ↓	9 16 ↓	9 16 ↓	9 14 ↓	8 13 ↓	8 13 ↓	8 13 ↓	8 13 ↓	8 13 ↓	8 13 ↓	9 13 ↓	10 14 ↓	
Houston Pilots D - 37/38	7 ↓	8 ↓	8 ↓	10 ↓	12 ↓	13 ↓	14 ↓	16 ↓	17 ↓	17 ↓	17 ↓	18 ↓	17 ↓	16 ↓	16 ↓	15 ↓	14 ↓	14 ↓	14 ↓	14 ↓	13 ↓	13 ↓	14 ↓	14 ↓	15 ↓
Houston Pilots C - 25/26	5 ↓	6 ↓	6 ↓	7 ↓	8 ↓	9 ↓	10 ↓	10 ↓	10 ↓	12 ↓	12 ↓	10 ↓	10 ↓	10 ↓	10 ↓	10 ↓	9 ↓	9 ↓	9 ↓	9 ↓	9 ↓	9 ↓	9 ↓	10 ↓	
Houston Pilots B - 11/12	3 ↓	6 ↓	6 ↓	7 ↓	8 ↓	9 ↓	10 ↓	10 ↓	10 ↓	12 ↓	12 ↓	12 ↓	10 ↓	10 ↓	10 ↓	9 ↓	9 ↓	8 ↓	8 ↓	8 ↓	8 ↓	8 ↓	9 ↓	10 ↓	
Houston Pilots A - 1 & 2 Bravo	7 ↓	9 ↓	10 ↓	13 ↓	14 ↓	16 ↓	17 ↓	17 ↓	18 ↓	20 ↓	20 ↓	20 ↓	18 ↓	17 ↓	17 ↓	17 ↓	16 ↓	17 ↓	17 ↓	17 ↓	16 ↓	16 ↓	16 ↓	17 ↓	

NOTE: This is automated data that may/may not agree with the official BAM thinking that's found on the daily slides. This data should be used as a guide only.

Houston Pilots: THU. 1/23/2025



Forecast Discussion

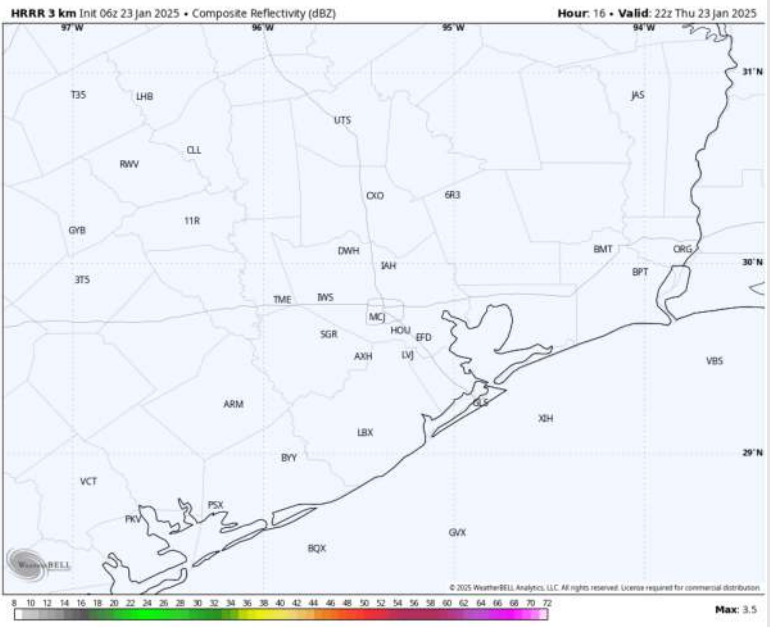
Precip: Favoring dry conditions for today.

Wind: Winds will continue to shift to out of the N/NE through 3AM, remaining out of that direction throughout the entire day. **N of Morgan's Point:** Winds will be at 3 – 8 kts through the entire day. **S of Morgan's Point:** Winds will be at 10 – 15 kts throughout the day. **Gusts of 15 – 20 kts will be possible for all Stations S of Morgan's Point from 9AM – 2PM.**

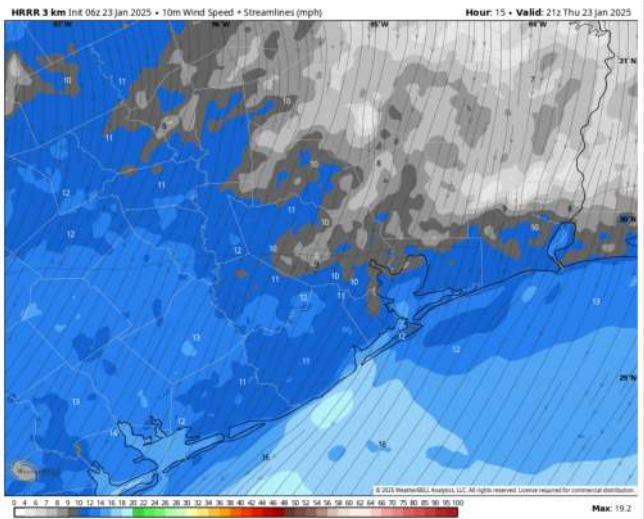
High Temps: **N of Morgan's Point:** Lower 50s F. **S of Morgan's Point:** Near 50 F.

Visibility: Patchy non-sea fog in play for Stations N of 11/12 from 3AM – 8AM. Subfreezing AM temperatures may result in the formation of ice on surfaces for stations N of Morgan's Point as well. **See Reduced Visibility Forecast slide for more info, although this remains a low-end risk.**

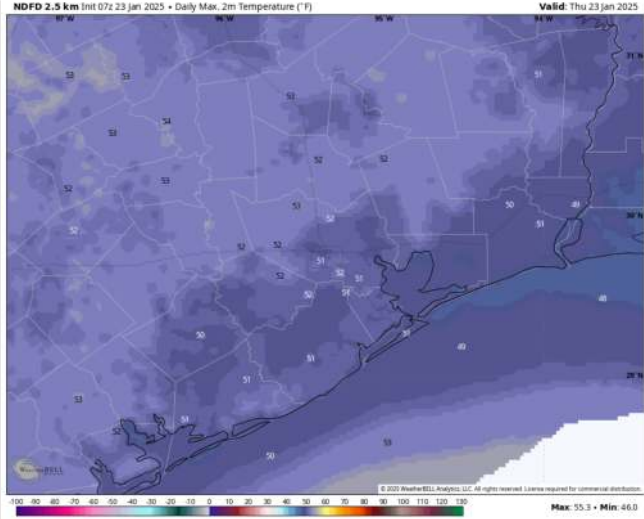
Precip Image: 4 PM CT



Wind Speed
3 PM CT



High Temps
Today



Houston Pilots: FRI. 1/24/2025



Forecast Discussion

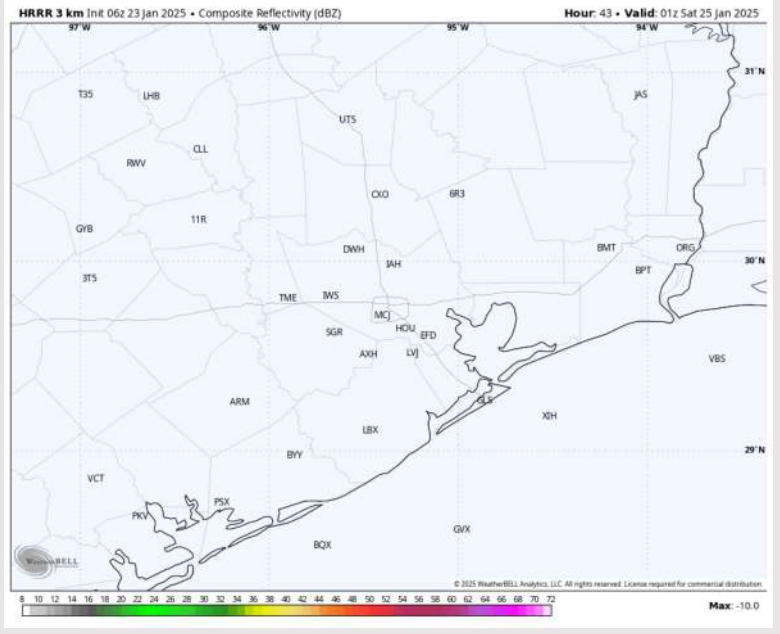
Precip: Favoring dry conditions for all of Friday.

Wind: Winds will start out of the N/ NW through 11AM before becoming variable through 5PM. Beyond 5PM, winds will shift to be out of the SE. **N of Morgan's Point:** Winds will be at 2 – 5 kts for all of Friday. **S of Morgan's Point:** Winds will be at 9 – 14 kts sustained through 9 AM, decreasing to 5 – 9 kts after that time.

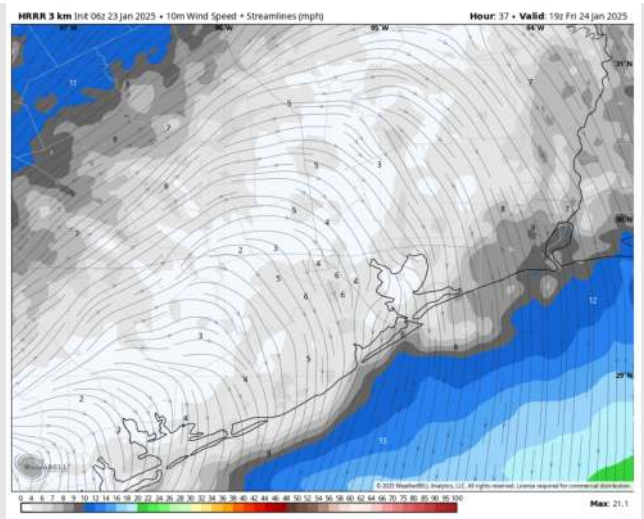
High Temps: **N of Morgan's Point:** Low 50s F. **S of Morgan's Point:** Near 50 F.

Visibility: No fog concerns for Friday.

Precip Image: 8 PM CT

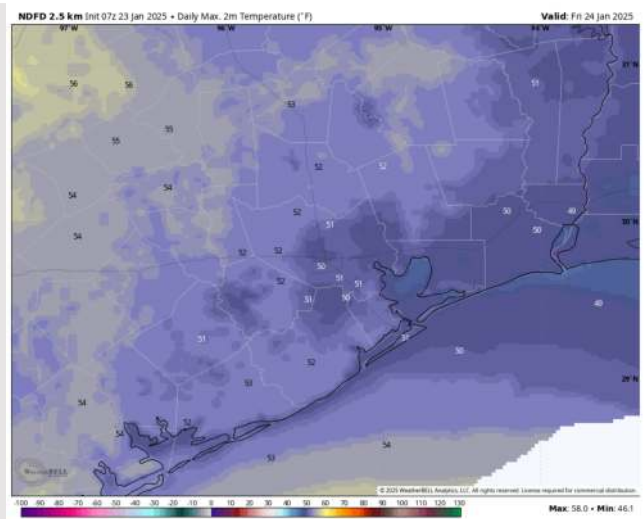


Wind Speed: 1 PM CT



Wind Speed:
1 PM CT

High Temps Friday



High Temps
Friday

Houston Pilots: SAT. 1/25/2025



Forecast Discussion

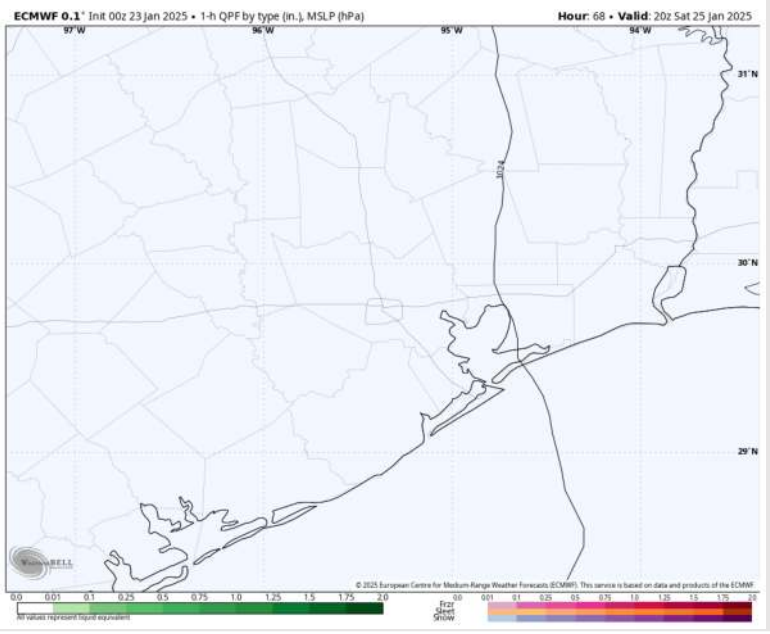
Precip: Favoring dry conditions for all of Saturday.

Wind: Winds will be out of the SE for the entire day. **N of Morgan's Point:** Winds will be at 2 – 7 kts through 3PM, before slightly increasing to 6 – 11 kts for the remainder of Saturday. **S of Morgan's Point:** Winds will be at 10 – 16 kts for all of Saturday.

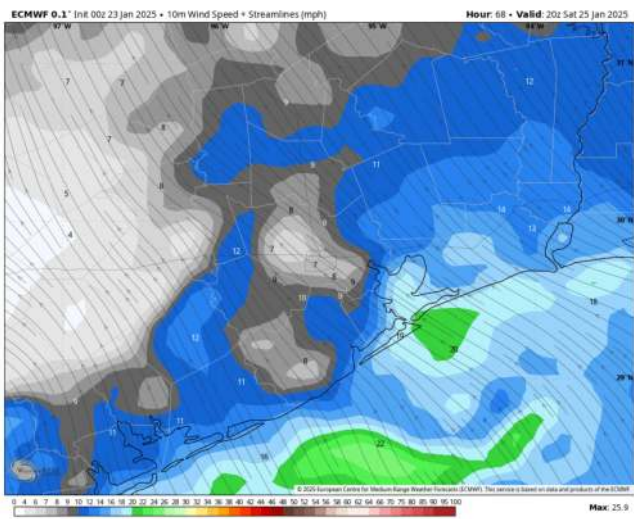
High Temps: **N of Morgan's Point:** Upper 50's F. **S of Morgan's Point:** Near 60 F.

Visibility: Not favoring any fog concerns for Saturday.

Precip Image: 2 PM CT

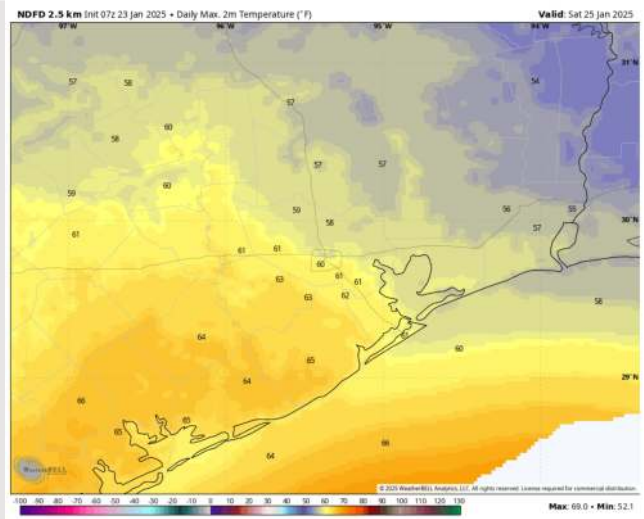


Wind Speed: 2 PM CT



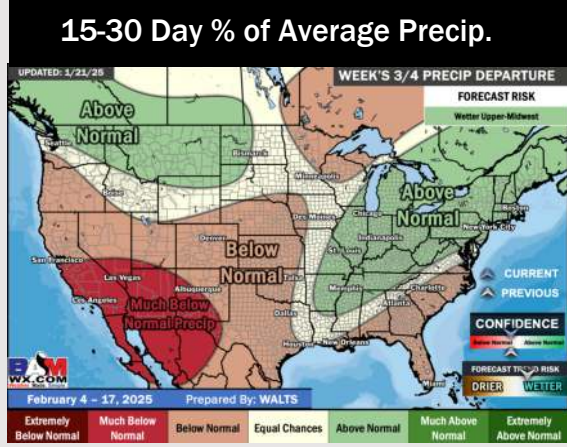
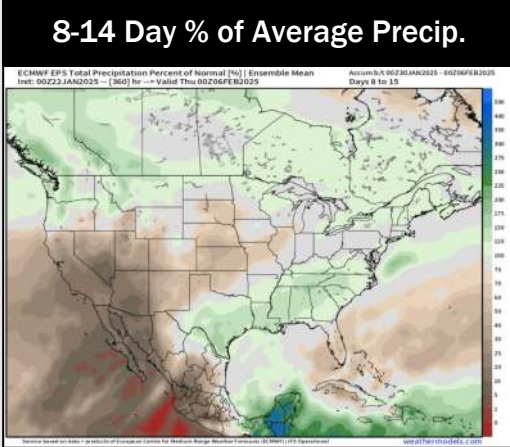
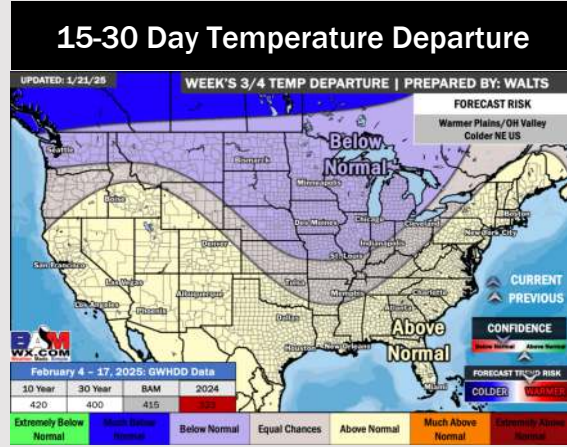
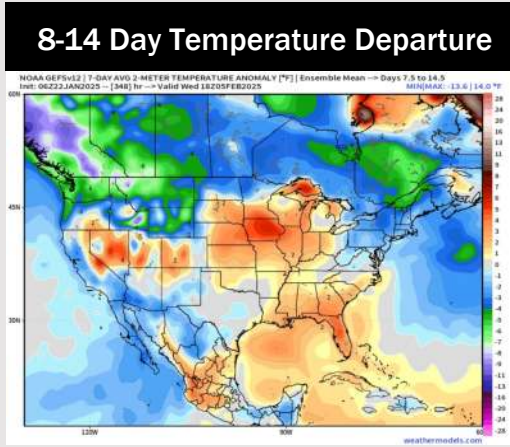
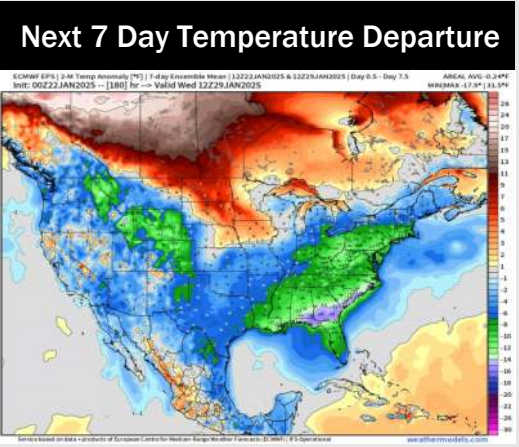
Wind Speed:
2 PM CT

High Temps Saturday



High Temps
Saturday

Houston Pilots: 1/23/25



- Temps are expected to be below normal for this week. Favoring dry conditions until the start of next week.
- Slightly above normal temperatures and above normal rainfall are expected for week 2.
- Above normal temperatures and below normal precipitation chances are expected for the weeks 3/4 timeframe.