

# Houston Pilots Forecast Package



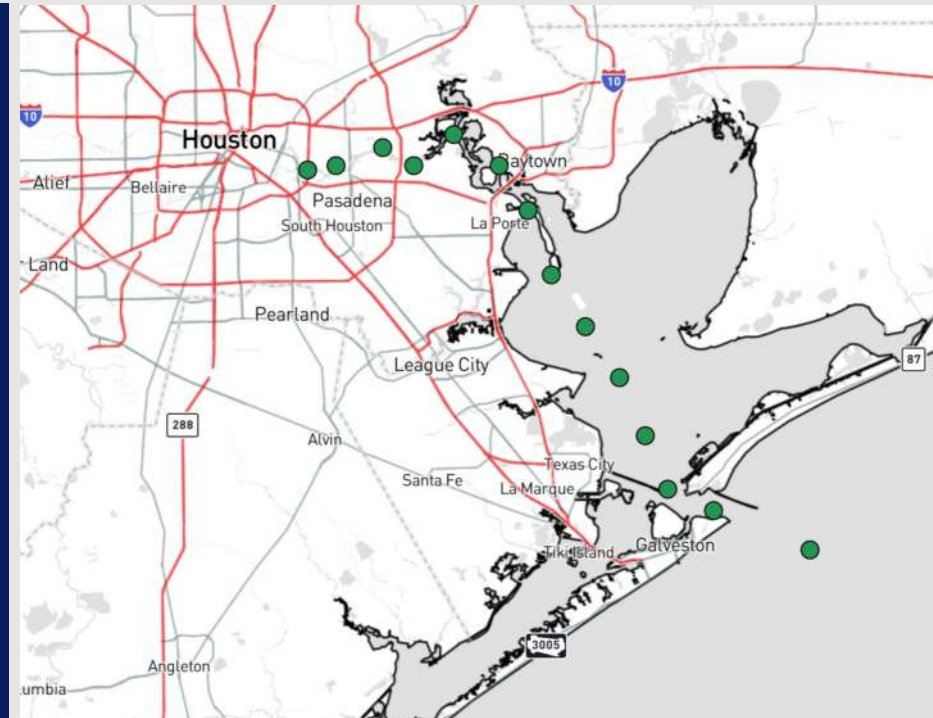
Updated: 8:40 PM CT

Wednesday, January 22, 2025

Forecaster: John Kemper

## Weather Headlines

- **We are monitoring a risk for localized fog THU AM for Stations N. of 11/12. See visibility slide for more information!**
- Wind gusts of 15 – 25 kts will be possible for Stations S. of Morgan's Point THU.
- Favoring dry conditions until the start of next week.



**Current Radar: 8:40 PM CT**

As always, please do not hesitate to reach out to us with any forecast questions at **(317)-560-8122**. Press 1 for forecast questions.

You can also access real-time forecast updates and 24/7 meteorological chat assistance on your [Clarity](#) app. Click [here](#) for login assistance.



# Reduced Visibility Forecast (THU)

TIMEFRAME DISCUSSED	THREAT
3 AM - 8 AM THU	Low

### Forecast Confidence

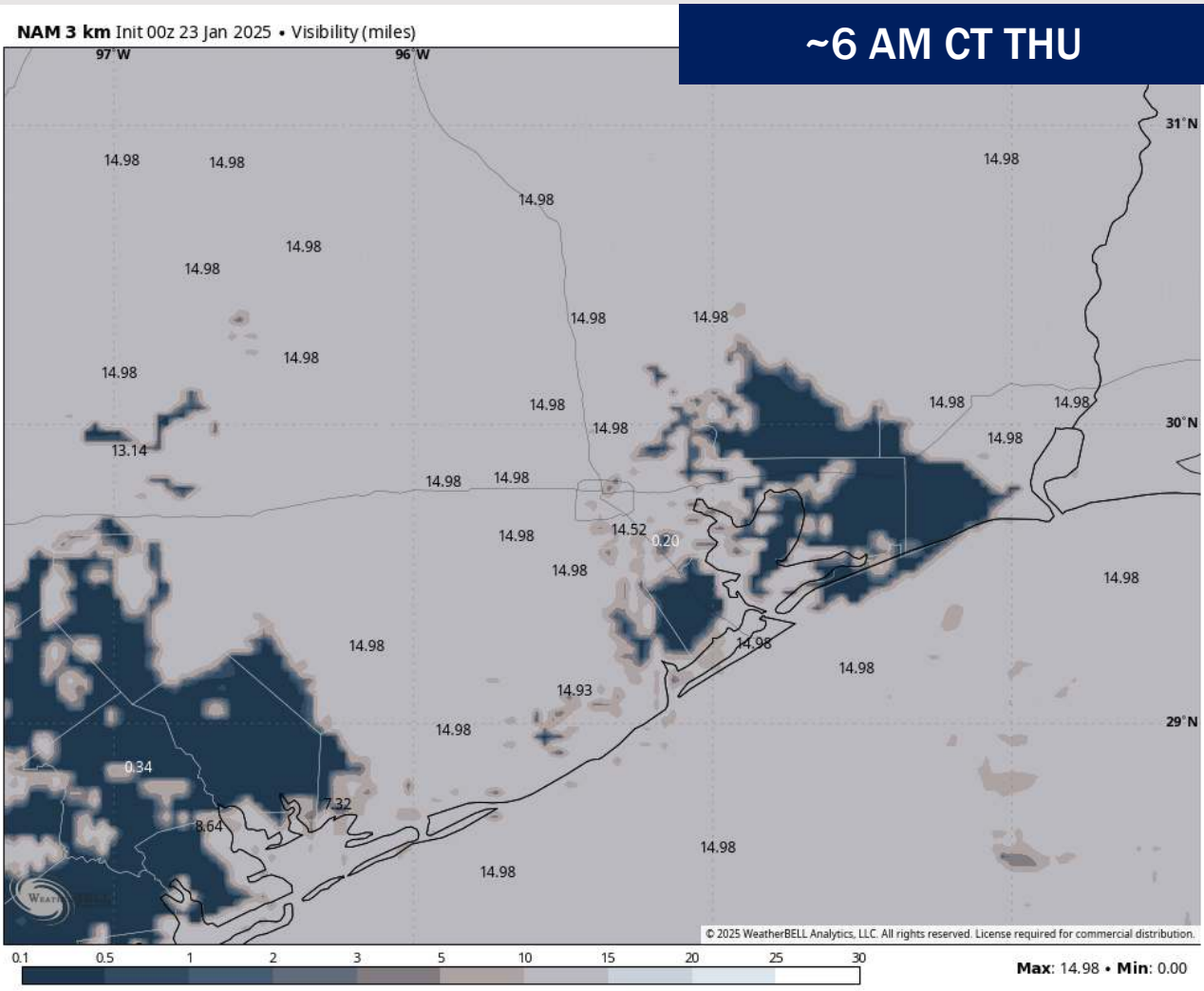
Above Normal Below Normal

Watching for a low-end risk of reduced visibility to 1 - 3 miles THU AM. Main risk will be for Station's N of 11/12.

The main timeframe to watch for this risk is as early as 3 AM THU AM, with fog dissipating by 8AM.

**Due to low temperatures near freezing, fog may freeze onto surfaces N. of Morgan's Point.**

While confidence is low in terms of whether fog can develop, we continue to favor this to be a fairly low-end risk.



# Houston Pilots Extended Range Visibility Report



## Saturday 1/25/25

Not favoring any fog Saturday.

### Forecast Confidence



## Monday 1/27/25

No fog concerns for Monday, however, reduced visibilities will be possible under heavy downpours in the early AM.

### Forecast Confidence



## Sunday 1/26/25

No fog concerns for Sunday, however, reduced visibilities will be possible under heavy downpours.

### Forecast Confidence



## Chance for Fog

Saturday AM	Unlikely
Saturday PM	Unlikely
Sunday AM	Unlikely
Sunday PM	Unlikely
Monday AM	Unlikely
Monday PM	Unlikely

# Houston Pilots Visibility Chart (miles)



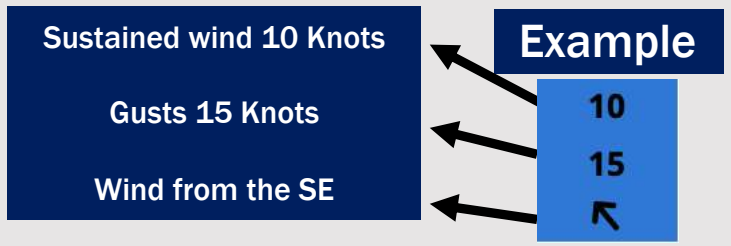
## Forecast Confidence



Visibility	Wed 2 pm	Wed 3 pm	Wed 4 pm	Wed 5 pm	Wed 6 pm	Wed 7 pm	Wed 8 pm	Wed 9 pm	Wed 10 pm	Wed 11 pm	Thu 12 am	Thu 1 am	Thu 2 am	Thu 3 am	Thu 4 am	Thu 5 am	Thu 6 am	Thu 7 am	Thu 8 am	Thu 9 am	Thu 10 am	Thu 11 am	Thu 12 pm	Thu 1 pm
Houston Pilots N - 610 Bridge	10	10	10	10	10	10	10	10	10	10	10	10	10	10	10	10	10	10	10	10	10	10	10	10
Houston Pilots M - Kinder 1	10	10	10	10	10	10	10	10	10	10	10	10	10	10	10	10	10	10	10	10	10	10	10	10
Houston Pilots L - Greens Bayou	10	10	10	10	10	10	10	10	10	10	10	10	10	10	10	10	10	10	10	10	9	10	10	10
Houston Pilots K - Shell Crude	10	10	10	10	10	10	10	10	10	10	10	10	10	10	10	10	10	10	10	10	9	10	10	10
Houston Pilots J - Lynchburg Ferries	10	10	10	10	10	10	10	10	10	10	10	10	10	10	10	10	10	10	10	10	9	10	10	10
Houston Pilots I - Exxon 3	10	10	10	10	10	10	10	10	10	10	10	10	10	10	10	10	10	10	10	10	9	10	10	10
Houston Pilots H - Morgans Point	10	10	10	10	10	10	10	10	10	10	10	10	10	10	10	10	10	10	10	10	9	10	10	10
Houston Pilots G - 75/76	10	10	10	10	10	10	10	10	10	10	10	10	10	10	10	10	10	10	10	10	10	10	10	10
Houston Pilots F - 63/64	10	10	10	10	10	10	10	10	10	10	10	10	10	10	10	10	10	10	10	10	10	10	10	10
Houston Pilots E - 51/52	10	10	10	10	10	10	10	10	10	10	10	10	10	10	10	10	10	10	10	10	10	10	10	10
Houston Pilots D - 37/38	10	10	10	10	10	10	10	10	10	10	10	10	10	10	10	10	10	10	10	10	10	10	10	10
Houston Pilots C - 25/26	10	10	10	10	10	10	10	10	10	10	10	10	10	10	10	10	10	10	10	10	10	10	10	10
Houston Pilots B - 11/12	10	10	10	10	10	10	10	10	10	10	10	10	10	10	10	10	10	10	10	10	10	10	10	10
Houston Pilots A - 1 & 2 Bravo	10	10	10	10	10	10	10	10	10	10	10	10	10	10	10	10	10	10	10	10	10	10	10	10

**NOTE: This is automated data that may/may not agree with the official BAM thinking that's found on the daily slides or special visibility report slides. This data should be used as a guide only**

# Houston Pilots Wind Chart



Wind	Wed 2 pm	Wed 3 pm	Wed 4 pm	Wed 5 pm	Wed 6 pm	Wed 7 pm	Wed 8 pm	Wed 9 pm	Wed 10 pm	Wed 11 pm	Thu 12 am	Thu 1 am	Thu 2 am	Thu 3 am	Thu 4 am	Thu 5 am	Thu 6 am	Thu 7 am	Thu 8 am	Thu 9 am	Thu 10 am	Thu 11 am	Thu 12 pm	Thu 1 pm
Houston Pilots N - 610 Bridge	5 9 ↑	5 10 ↑	5 12 ↑	5 9 ↑	5 9 ↑	3 7 ↑	2 6 ↑	2 5 ↑	1 5 ↑	1 3 ↑	1 3 ↗	1 5 ↓	1 5 ↓	2 5 ↓	2 6 ↓	3 7 ↓	3 7 ↓	3 8 ↓	5 9 ↓	5 9 ↓	6 12 ↓	6 13 ↓	7 15 ↓	8 16 ↓
Houston Pilots M - Kinder 1	5 9 ↑	5 10 ↑	5 12 ↑	5 9 ↑	5 9 ↑	3 7 ↑	2 6 ↑	1 5 ↑	1 5 ↑	1 3 ↑	1 3 ↗	1 5 ↓	1 5 ↓	2 6 ↓	2 6 ↓	3 7 ↓	3 7 ↓	3 8 ↓	5 9 ↓	5 9 ↓	6 12 ↓	6 13 ↓	7 15 ↓	8 16 ↓
Houston Pilots L - Greens Bayou	5 9 ↑	5 10 ↑	6 12 ↑	6 9 ↑	5 9 ↑	3 7 ↑	2 6 ↑	2 5 ↑	1 5 ↑	1 3 ↑	1 3 ↗	1 5 ↓	1 5 ↓	2 6 ↓	2 6 ↓	3 7 ↓	3 7 ↓	3 8 ↓	5 9 ↓	5 12 ↓	6 13 ↓	6 15 ↓	8 16 ↓	8 16 ↓
Houston Pilots K - Shell Crude	5 9 ↑	6 10 ↑	6 12 ↑	6 9 ↑	5 9 ↑	3 7 ↑	2 6 ↑	2 5 ↑	1 5 ↑	1 3 ↑	1 3 ↗	1 5 ↓	1 5 ↓	2 6 ↓	3 7 ↓	3 7 ↓	3 7 ↓	3 8 ↓	5 8 ↓	5 12 ↓	6 13 ↓	6 15 ↓	8 16 ↓	8 16 ↓
Houston Pilots J - Lynchburg Ferries	5 10 ↑	6 10 ↑	6 12 ↑	5 9 ↑	5 9 ↑	3 7 ↑	2 6 ↑	1 5 ↑	1 3 ↑	1 3 ↑	1 3 ↗	1 3 ↓	1 5 ↓	2 5 ↓	2 6 ↓	3 7 ↓	3 7 ↓	3 7 ↓	3 8 ↓	5 9 ↓	6 10 ↓	6 13 ↓	8 15 ↓	8 16 ↓
Houston Pilots I - Exxon 3	6 10 ↑	6 12 ↑	6 13 ↑	6 10 ↑	6 9 ↑	6 8 ↑	5 7 ↑	3 6 ↑	3 6 ↑	3 6 ↑	3 6 ↗	3 6 ↓	3 6 ↓	5 7 ↓	5 7 ↓	6 7 ↓	6 8 ↓	6 9 ↓	7 10 ↓	7 10 ↓	8 12 ↓	8 13 ↓	8 15 ↓	9 17 ↓
Houston Pilots H - Morgans Point	6 10 ↑	6 12 ↑	6 12 ↑	6 10 ↑	6 9 ↑	6 8 ↑	5 7 ↑	3 6 ↑	3 6 ↑	3 6 ↑	3 6 ↗	3 6 ↓	3 7 ↓	5 7 ↓	5 7 ↓	6 8 ↓	6 8 ↓	6 9 ↓	7 10 ↓	7 10 ↓	8 13 ↓	8 14 ↓	8 15 ↓	9 17 ↓
Houston Pilots G - 75/76	6 10 ↑	6 13 ↑	7 13 ↑	7 12 ↑	6 10 ↑	6 9 ↑	6 8 ↑	5 7 ↑	5 7 ↑	3 7 ↑	3 7 ↗	5 7 ↓	5 7 ↓	6 7 ↓	6 8 ↓	7 9 ↓	7 10 ↓	8 12 ↓	8 13 ↓	9 13 ↓	9 14 ↓	9 16 ↓	10 17 ↓	10 17 ↓
Houston Pilots F - 63/64	6 10 ↑	6 12 ↑	6 13 ↑	6 10 ↑	6 10 ↑	6 9 ↑	6 8 ↑	5 7 ↑	5 7 ↑	3 7 ↑	3 7 ↗	5 7 ↓	5 7 ↓	6 7 ↓	6 9 ↓	7 9 ↓	7 10 ↓	8 12 ↓	8 13 ↓	9 14 ↓	9 15 ↓	10 16 ↓	10 17 ↓	10 17 ↓
Houston Pilots E - 51/52	5 10 ↑	6 12 ↑	6 13 ↑	6 10 ↑	6 10 ↑	6 9 ↑	6 8 ↑	5 7 ↑	5 7 ↑	3 7 ↑	3 7 ↗	5 7 ↓	5 7 ↓	6 8 ↓	7 9 ↓	7 10 ↓	8 12 ↓	8 13 ↓	9 14 ↓	9 15 ↓	10 16 ↓	10 17 ↓	10 17 ↓	10 17 ↓
Houston Pilots D - 37/38	6 10 ↑	6 12 ↑	6 13 ↑	6 10 ↑	6 10 ↑	6 9 ↑	6 8 ↑	5 7 ↑	5 7 ↑	3 7 ↑	3 7 ↗	5 7 ↓	5 7 ↓	6 8 ↓	7 9 ↓	7 10 ↓	8 12 ↓	8 13 ↓	9 14 ↓	10 15 ↓	10 17 ↓	10 17 ↓	12 17 ↓	12 18 ↓
Houston Pilots C - 25/26	6 10 ↑	6 12 ↑	7 13 ↑	6 10 ↑	6 10 ↑	6 9 ↑	6 8 ↑	5 8 ↑	5 8 ↑	3 7 ↑	3 7 ↗	5 7 ↓	5 7 ↓	6 8 ↓	7 9 ↓	8 10 ↓	8 13 ↓	9 14 ↓	10 15 ↓	10 16 ↓	12 17 ↓	12 17 ↓	12 18 ↓	13 18 ↓
Houston Pilots B - 11/12	6 10 ↑	6 12 ↑	7 12 ↑	6 10 ↑	6 10 ↑	6 9 ↑	6 8 ↑	5 8 ↑	5 8 ↑	3 7 ↑	3 7 ↗	5 7 ↓	5 7 ↓	6 8 ↓	6 10 ↓	7 12 ↓	8 13 ↓	8 14 ↓	9 15 ↓	10 16 ↓	10 17 ↓	12 17 ↓	12 18 ↓	13 18 ↓
Houston Pilots A - 1 & 2 Bravo	6 9 ↑	6 10 ↑	6 12 ↑	7 12 ↑	7 12 ↑	8 12 ↑	7 10 ↑	6 9 ↑	6 8 ↑	5 7 ↑	5 7 ↗	5 7 ↓	5 7 ↓	6 9 ↓	7 12 ↓	8 13 ↓	8 14 ↓	9 14 ↓	10 16 ↓	10 17 ↓	12 18 ↓	13 18 ↓	13 20 ↓	13 21 ↓

**NOTE: This is automated data that may/may not agree with the official BAM thinking that's found on the daily slides. This data should be used as a guide only.**

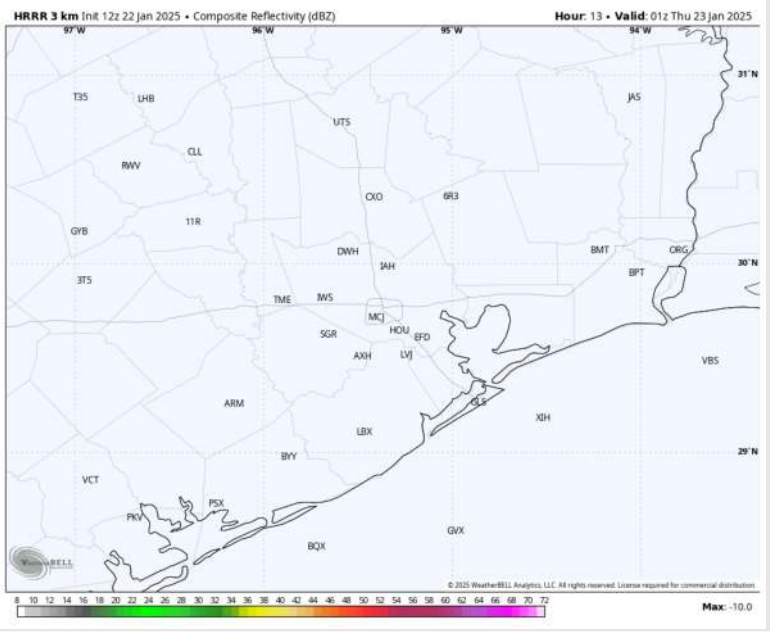
# Houston Pilots: WED. 1/22/2025



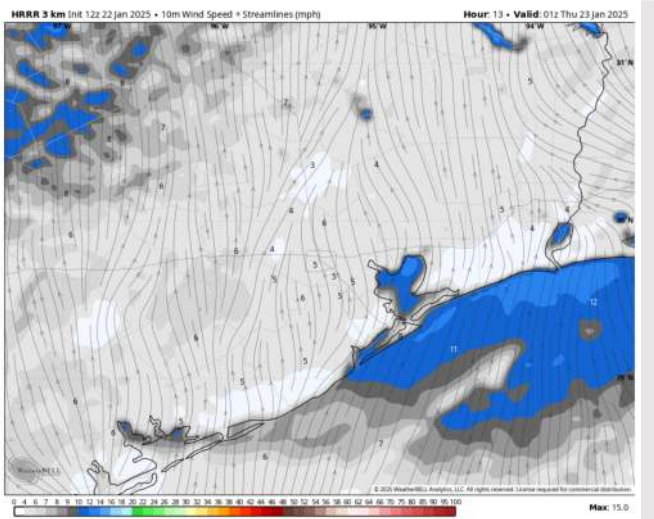
## Forecast Discussion

- Precip:** Favoring dry conditions for the rest of the day.
- Wind:** Winds will be out of the SE, becoming variable after 10PM. **N of Morgan's Point:** Winds will be at 2 – 7 kts throughout the day. **S of Morgan's Point:** Winds will be at 5 – 10 kts for the remainder of the day.
- Low Temps:** **N of Morgan's Point:** Near 32 F. **S of Morgan's Point:** Mid to upper 30s F.
- Visibility:** Not favoring any fog concerns today.

## Precip Image: 1 PM CT

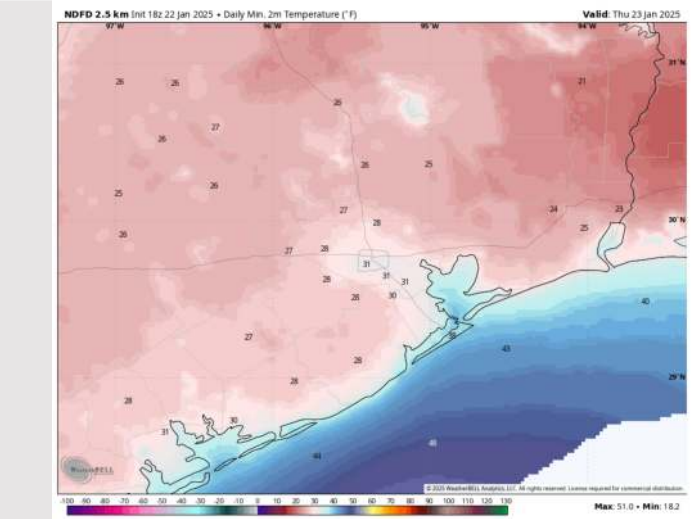


## Wind Speed:



7 PM CT

## Low Temps THU AM



THU AM

# Houston Pilots: THU. 1/23/2025



## Forecast Discussion

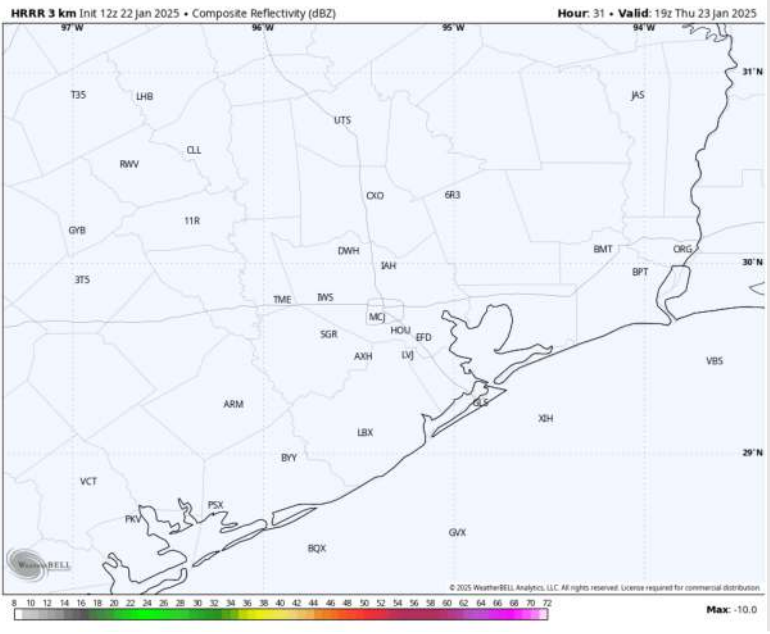
**Precip:** Favoring dry conditions for Thursday.

**Wind:** Winds will shift out of the N/NE shortly after midnight and remain out of that direction throughout the day. **N of Morgan's Point:** Winds will be at 3 – 8 kts through 12PM Thursday before increasing to 7 – 12 kts for the remainder of the day. **S of Morgan's Point:** Winds will be at 10 – 15 kts throughout the day Thursday. **Gusts of 15 – 25 kts will be possible for all Stations S of Morgan's Point from 10AM – 10PM.**

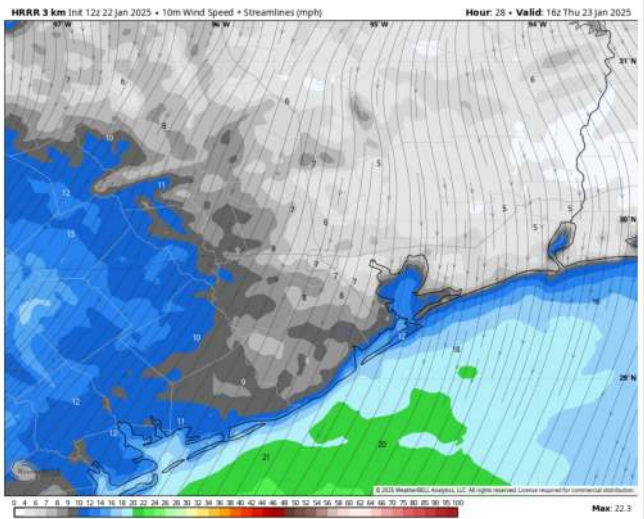
**High Temps:** **N of Morgan's Point:** Near 50 F. **S of Morgan's Point:** Upper 40s F.

**Visibility:** Patchy non-sea fog in play for Stations N of Morgan's Point from 2AM – 8AM. Subfreezing AM temperatures may result in the formation of ice on surfaces for stations N of Morgan's Point as well. **See Reduced Visibility Forecast slide for more info.**

## Precip Image: 1 PM CT

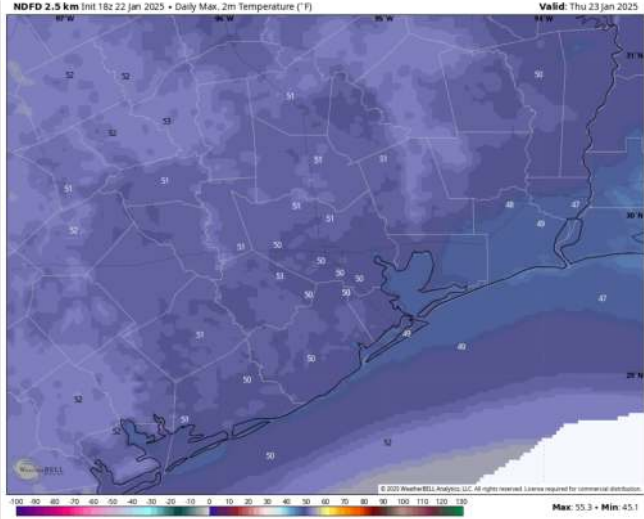


## Wind Speed 10 AM CT



Wind Speed 10 AM CT

## High Temps Thursday



High Temps Thursday

# Houston Pilots: FRI. 1/24/2025



## Forecast Discussion

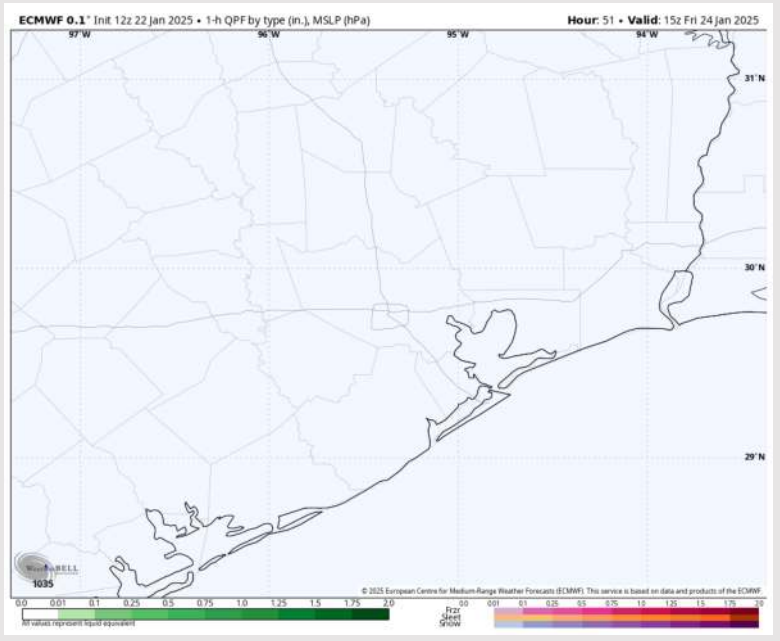
**Precip:** Favoring dry conditions for all of Friday.

**Wind:** Winds will start out of the N/ NW through 11AM before becoming variable through 5PM. Beyond 5PM, winds will shift to be out of the SE. **N of Morgan's Point:** Winds will be at 2 – 5 kts for all of Friday. **S of Morgan's Point:** Winds will be at 9 – 14 kts sustained through 9 AM, decreasing to 5 – 9 kts after that time.

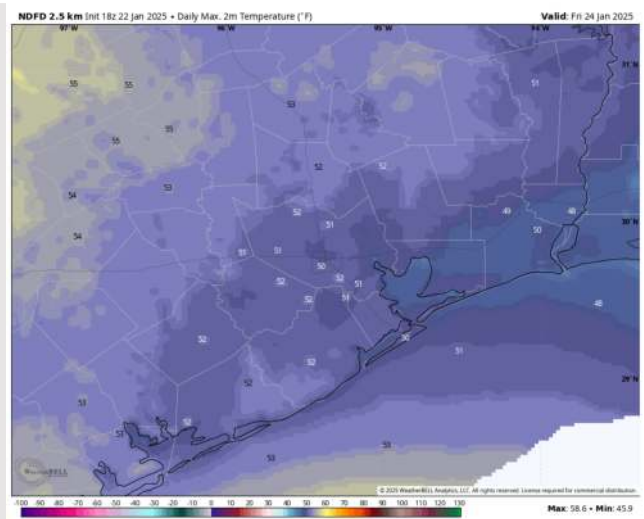
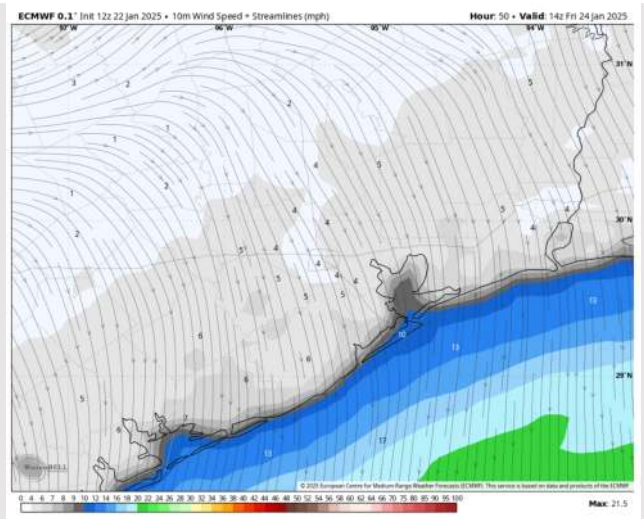
**High Temps:** **N of Morgan's Point:** Low 50s F. **S of Morgan's Point:** Near 50 F.

**Visibility:** No fog concerns for Friday.

## Precip Image: 9 AM CT



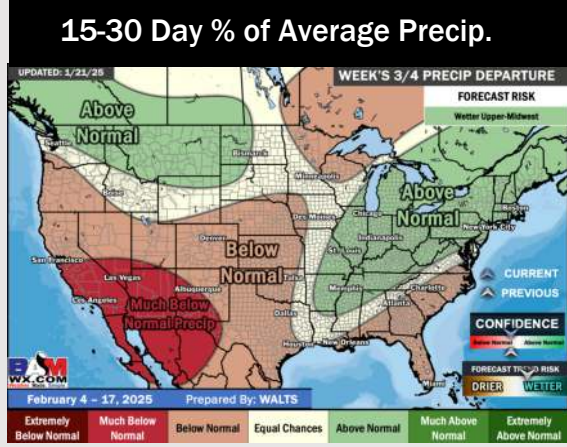
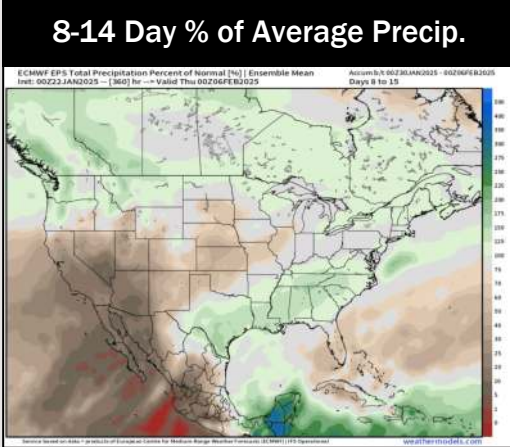

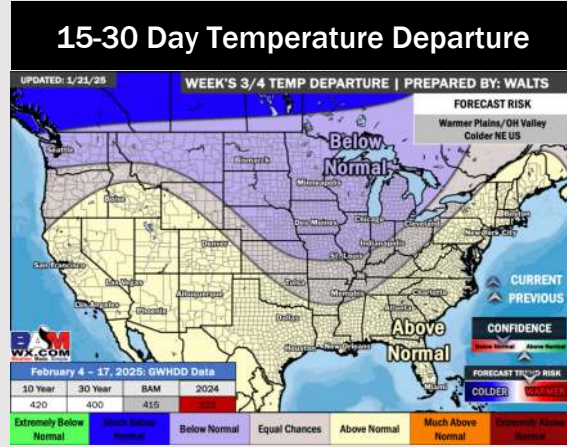
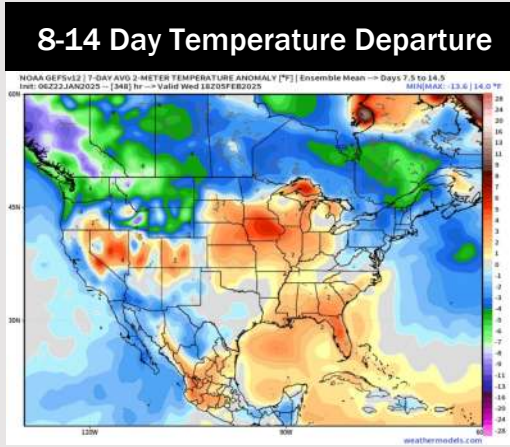
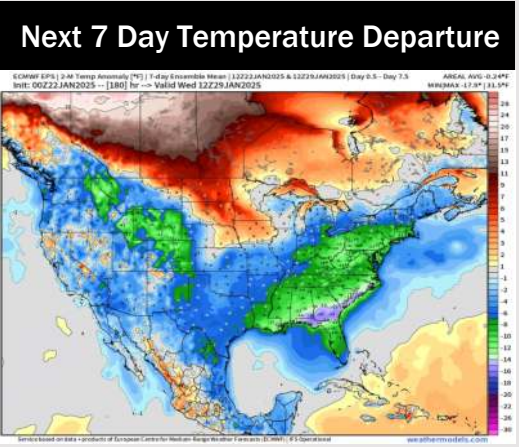
Wind Speed:  
8 AM CT



High Temps  
Friday



# Houston Pilots: 1/22/25



- Temps are expected to be below normal for this week. Favoring dry conditions until the start of next week.
- Slightly above normal temperatures and above normal rainfall are expected for week 2.
- Above normal temperatures and below normal precipitation chances are expected for the weeks 3/4 timeframe.