

Houston Pilots Forecast Package



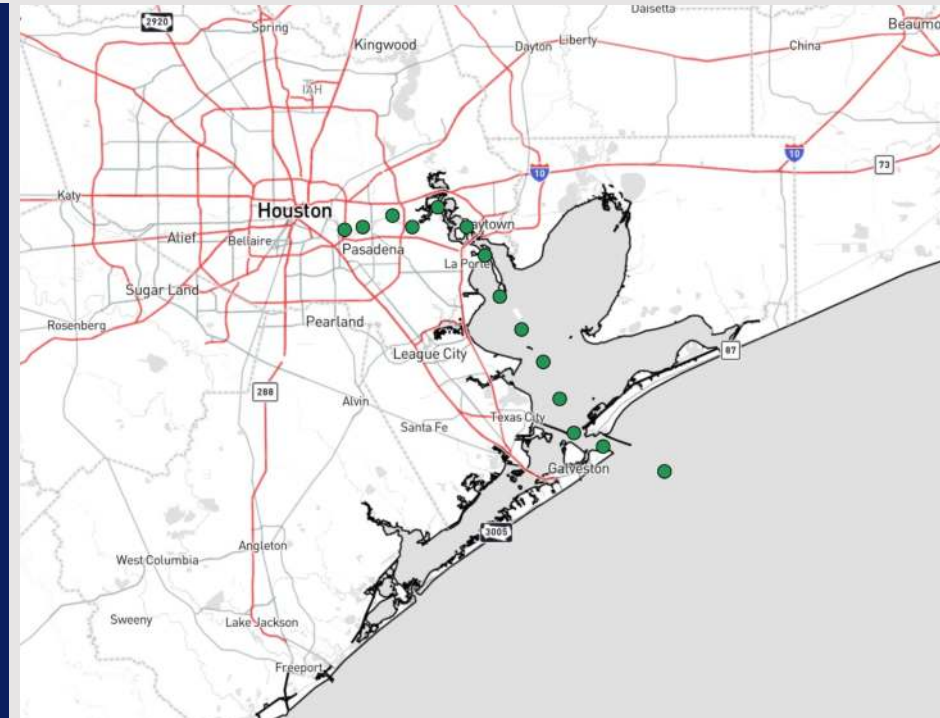
Updated: 11:45 PM CT

Thursday, January 16, 2025

Forecaster: Xander Lowry

Weather Headlines

- Gusts of 20 – 25 kts will be back in the forecast for Friday and Saturday.
- Favoring mostly dry conditions to continue throughout the weekend.
- **Patchy, non-sea fog risks will be in play for Friday AM. See visibility slide for additional info.**



Current Radar: 11:35 PM CT

As always, please do not hesitate to reach out to us with any forecast questions at **(317)-560-8122**. Press **1** for forecast questions.

You can also access real-time forecast updates and 24/7 meteorological chat assistance on your **Clarity** app. Click [here](#) for login assistance.




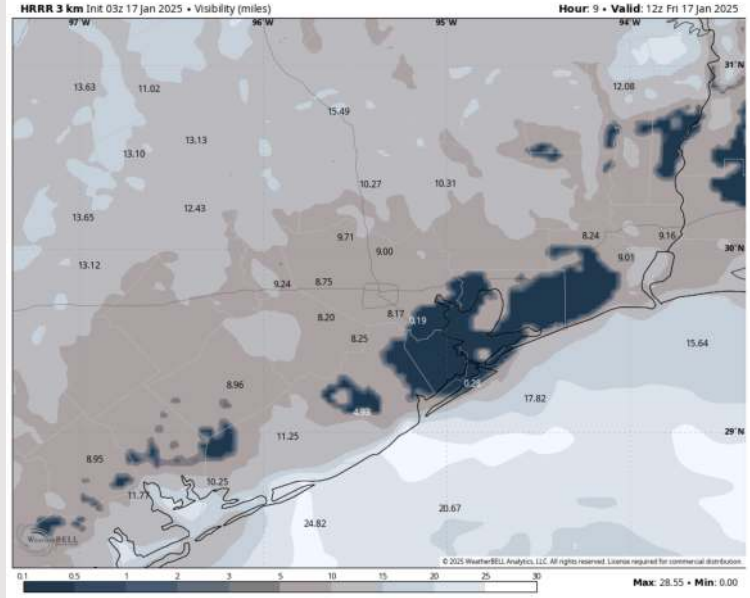
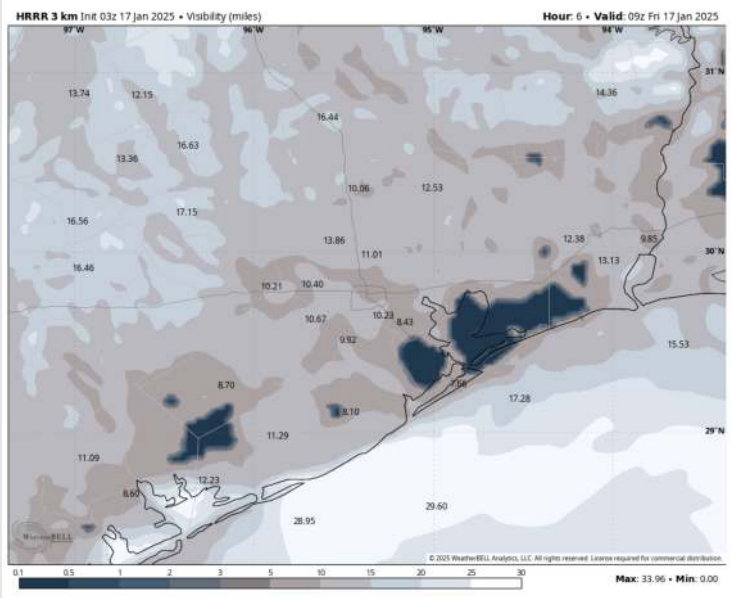
Houston Pilots Visibility Report



3 AM CST FRI VISIBILITY

6 AM CST FRI VISIBILITY

Confidence



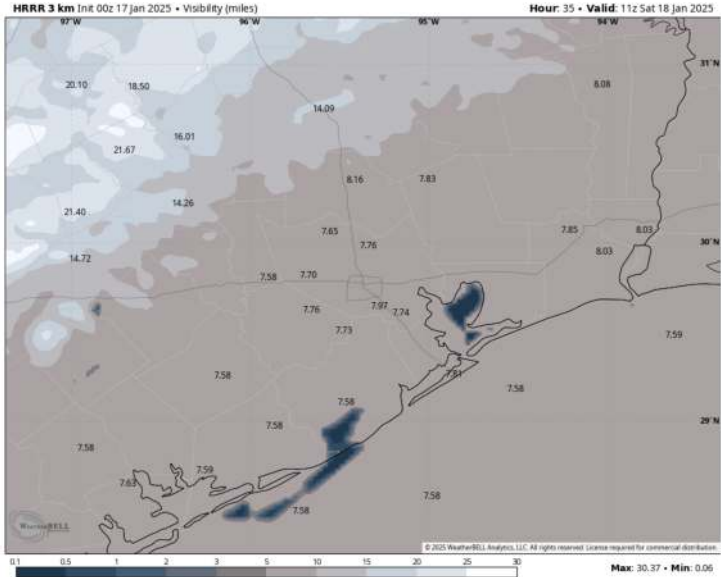
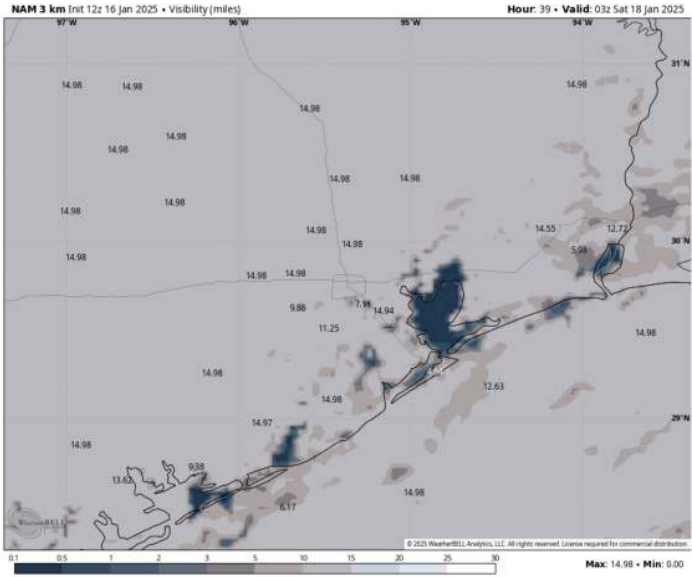
TIMEFRAME DISCUSSED	THREAT
2 AM – 10 AM FRI	Low

- Patchy, non-sea fog will be possible for all stations N of 11/12 from 2 – 10 AM Friday.
- Confidence is lower in the exact timing of when fog develops and exits.
- Visibilities of less than 1/2 mile will be possible, especially from 4 AM – 7 AM for stations N of Morgan’s Point.


Houston Pilots Visibility Report



10 PM CST FRI VISIBILITY 5 AM CST SAT VISIBILITY



Confidence



TIMEFRAME DISCUSSED	THREAT
8 PM FRI – 6 AM SAT	Low-End

- Patchy sea fog is expected to develop, starting at the Boarding Station at ~8PM and gradually expand to encompass Stations S. of Morgan’s Point by 12AM.
- Favoring visibilities to reduce to 2 – 4 miles with pockets of dense fog with <0.50-mile visibility for Stations S. of Morgan’s Point.
- Once the frontal passage comes through in the early AM, fog will clear out. Confidence is lower with this exact timing.

Houston Pilots Extended Range Visibility Report




Monday 1/20/25

No fog concerns for Monday.



Tuesday 1/21/25

No fog concerns for Tuesday, however, pockets of reduced visibility will be possible under snow showers.



Wednesday 1/21/25

No fog concerns for Wednesday.



Chance for Fog

Monday AM	Unlikely
Monday PM	Unlikely
Tuesday AM	Unlikely
Tuesday PM	Unlikely
Wednesday AM	Unlikely
Wednesday PM	Unlikely

Houston Pilots Visibility Chart (miles)



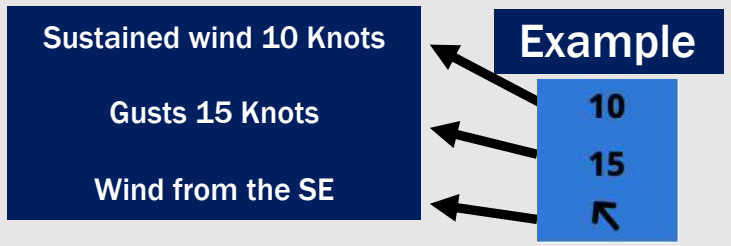
Forecast Confidence



Visibility	Fri 12 am	Fri 1 am	Fri 2 am	Fri 3 am	Fri 4 am	Fri 5 am	Fri 6 am	Fri 7 am	Fri 8 am	Fri 9 am	Fri 10 am	Fri 11 am	Fri 12 pm	Fri 1 pm	Fri 2 pm	Fri 3 pm	Fri 4 pm	Fri 5 pm	Fri 6 pm	Fri 7 pm	Fri 8 pm	Fri 9 pm	Fri 10 pm	Fri 11 pm
Houston Pilots N - 610 Bridge	10	10	10	10	10	10	10	10	10	10	10	10	10	10	10	10	10	10	10	10	10	10	10	9
Houston Pilots M - Kinder 1	10	10	10	10	10	10	10	10	10	10	10	10	10	10	10	10	10	10	10	10	10	10	10	9
Houston Pilots L - Greens Bayou	10	10	10	10	10	10	10	10	10	10	10	10	10	10	10	10	10	10	10	10	10	10	10	9
Houston Pilots K - Shell Crude	10	10	10	10	10	10	10	10	10	10	10	10	10	10	10	10	10	10	10	10	10	10	10	9
Houston Pilots J - Lynchburg Ferries	10	10	10	10	10	10	10	10	10	10	10	10	10	10	10	10	10	10	10	10	10	10	10	9
Houston Pilots I - Exxon 3	10	10	10	10	10	10	10	8	0.7	0.3	10	10	10	10	10	10	10	10	10	10	10	10	9	
Houston Pilots H - Morgans Point	10	10	10	10	10	10	6.9	4.9	0.5	1.1	10	10	10	10	10	10	10	10	10	10	10	10	7.9	
Houston Pilots G - 75/76	10	10	10	10	10	10	3.9	0.5	0.5	10	10	10	10	10	10	10	10	10	10	10	10	10	9	
Houston Pilots F - 63/64	10	10	10	10	10	10	0.2	0.5	0.7	10	10	10	10	10	10	10	10	10	10	10	10	10	8	
Houston Pilots E - 51/52	10	10	10	10	10	10	3.9	3.9	8	10	10	10	10	10	10	10	10	10	10	10	10	10	8	
Houston Pilots D - 37/38	10	10	10	10	10	10	4.9	4.9	10	10	10	10	10	10	10	10	10	10	10	10	10	10	8	
Houston Pilots C - 25/26	10	10	10	10	10	10	4.9	10	10	10	10	10	10	10	10	10	10	10	10	10	10	10	8	
Houston Pilots B - 11/12	10	10	10	10	10	10	10	10	10	10	10	10	10	10	10	10	10	10	10	10	10	10	7.9	8
Houston Pilots A - 1 & 2 Bravo	10	10	10	10	10	10	10	10	10	10	10	10	10	10	10	10	10	10	10	10	10	10	9	8

NOTE: This is automated data that may/may not agree with the official BAM thinking that's found on the daily slides or special visibility report slides. This data should be used as a guide only

Houston Pilots Wind Chart



Wind	Fri 12 am	Fri 1 am	Fri 2 am	Fri 3 am	Fri 4 am	Fri 5 am	Fri 6 am	Fri 7 am	Fri 8 am	Fri 9 am	Fri 10 am	Fri 11 am	Fri 12 pm	Fri 1 pm	Fri 2 pm	Fri 3 pm	Fri 4 pm	Fri 5 pm	Fri 6 pm	Fri 7 pm	Fri 8 pm	Fri 9 pm	Fri 10 pm	Fri 11 pm
Houston Pilots N - 610 Bridge	1 2 ↑	1 3 ↑	1 3 ↑	1 3 ↑	1 3 ↑	1 3 ↑	1 5 ↑	1 5 ↑	2 6 ↑	3 7 ↑	5 10 ↑	7 14 ↑	8 17 ↑	10 20 ↑	10 21 ↑	10 23 ↑	12 22 ↑	10 22 ↑	10 20 ↑	8 17 ↑	8 17 ↑	8 18 ↑	8 18 ↑	9 21 ↑
Houston Pilots M - Kinder 1	1 2 ↑	1 3 ↑	1 3 ↑	1 3 ↑	1 3 ↑	1 3 ↑	1 3 ↑	1 5 ↑	2 6 ↑	3 7 ↑	5 10 ↑	7 14 ↑	8 17 ↑	10 20 ↑	10 21 ↑	10 23 ↑	12 22 ↑	10 22 ↑	10 20 ↑	8 17 ↑	8 17 ↑	8 18 ↑	8 18 ↑	9 20 ↑
Houston Pilots L - Greens Bayou	1 2 ↑	1 2 ↑	1 2 ↑	1 3 ↑	1 3 ↑	1 3 ↑	1 3 ↑	1 5 ↑	2 6 ↑	3 7 ↑	5 10 ↑	6 14 ↑	8 17 ↑	10 20 ↑	10 21 ↑	10 22 ↑	12 22 ↑	10 21 ↑	9 20 ↑	8 17 ↑	8 17 ↑	8 17 ↑	8 18 ↑	9 20 ↑
Houston Pilots K - Shell Crude	1 2 ↑	1 2 ↑	1 2 ↑	1 3 ↑	1 3 ↑	1 3 ↑	1 3 ↑	1 5 ↑	2 6 ↑	3 7 ↑	5 10 ↑	6 14 ↑	8 17 ↑	10 20 ↑	10 21 ↑	10 22 ↑	12 22 ↑	10 21 ↑	9 18 ↑	8 17 ↑	8 17 ↑	8 17 ↑	8 17 ↑	9 20 ↑
Houston Pilots J - Lynchburg Ferries	1 2 ↑	1 2 ↑	1 2 ↑	1 2 ↑	1 3 ↑	1 3 ↑	1 3 ↑	1 5 ↑	2 6 ↑	3 7 ↑	5 9 ↑	6 14 ↑	8 17 ↑	10 20 ↑	10 21 ↑	12 22 ↑	12 22 ↑	10 21 ↑	9 18 ↑	8 16 ↑	8 16 ↑	8 17 ↑	8 17 ↑	8 18 ↑
Houston Pilots I - Exxon 3	1 3 ↑	1 3 ↑	1 3 ↑	2 3 ↑	2 5 ↑	2 5 ↑	2 5 ↑	3 5 ↑	3 7 ↑	6 8 ↑	6 10 ↑	8 14 ↑	10 17 ↑	12 20 ↑	12 21 ↑	13 22 ↑	13 22 ↑	13 21 ↑	12 18 ↑	10 17 ↑	10 17 ↑	12 17 ↑	12 17 ↑	13 20 ↑
Houston Pilots H - Morgans Point	1 2 ↑	1 3 ↑	1 3 ↑	2 3 ↑	2 5 ↑	2 5 ↑	2 5 ↑	3 5 ↑	3 7 ↑	5 8 ↑	6 10 ↑	8 14 ↑	9 17 ↑	10 18 ↑	12 20 ↑	13 21 ↑	13 22 ↑	13 20 ↑	12 18 ↑	10 16 ↑	10 16 ↑	10 17 ↑	10 17 ↑	12 18 ↑
Houston Pilots G - 75/76	1 3 ↑	2 3 ↑	2 3 ↑	2 3 ↑	3 5 ↑	3 5 ↑	3 5 ↑	3 6 ↑	5 7 ↑	6 9 ↑	7 12 ↑	8 15 ↑	10 17 ↑	12 20 ↑	12 20 ↑	13 21 ↑	13 22 ↑	13 21 ↑	13 18 ↑	12 17 ↑	12 17 ↑	13 18 ↑	13 18 ↑	13 20 ↑
Houston Pilots F - 63/64	1 3 ↑	2 3 ↑	2 3 ↑	2 5 ↑	3 5 ↑	3 5 ↑	3 6 ↑	3 6 ↑	5 7 ↑	6 9 ↑	8 13 ↑	8 15 ↑	10 17 ↑	10 18 ↑	10 20 ↑	12 21 ↑	13 21 ↑	13 20 ↑	12 18 ↑	12 17 ↑	12 17 ↑	12 17 ↑	13 18 ↑	13 18 ↑
Houston Pilots E - 51/52	1 3 ↑	1 3 ↑	1 3 ↑	2 3 ↑	2 5 ↑	2 5 ↑	3 6 ↑	3 6 ↑	5 7 ↑	6 9 ↑	8 12 ↑	8 15 ↑	9 17 ↑	10 17 ↑	10 20 ↑	10 18 ↑	12 20 ↑	12 18 ↑	12 17 ↑	12 17 ↑	12 17 ↑	12 17 ↑	12 17 ↑	13 18 ↑
Houston Pilots D - 37/38	1 3 ↑	1 3 ↑	1 3 ↑	1 3 ↑	2 5 ↑	2 5 ↑	3 6 ↑	3 6 ↑	5 7 ↑	6 9 ↑	8 13 ↑	8 15 ↑	9 16 ↑	10 17 ↑	10 18 ↑	10 18 ↑	12 20 ↑	12 18 ↑	12 17 ↑	12 17 ↑	12 17 ↑	12 17 ↑	12 17 ↑	13 18 ↑
Houston Pilots C - 25/26	1 2 ↑	1 3 ↑	1 3 ↑	1 5 ↑	2 5 ↑	3 5 ↑	3 6 ↑	3 7 ↑	5 8 ↑	6 9 ↑	8 13 ↑	8 15 ↑	9 16 ↑	10 18 ↑	10 18 ↑	10 18 ↑	12 20 ↑	12 18 ↑	12 17 ↑	12 17 ↑	12 17 ↑	12 17 ↑	12 18 ↑	12 18 ↑
Houston Pilots B - 11/12	1 3 ↑	1 3 ↑	1 3 ↑	1 5 ↑	2 6 ↑	3 6 ↑	3 7 ↑	3 8 ↑	5 10 ↑	6 13 ↑	8 14 ↑	8 16 ↑	9 17 ↑	10 17 ↑	10 17 ↑	10 18 ↑	12 18 ↑	12 18 ↑	10 17 ↑	10 16 ↑	10 16 ↑	10 16 ↑	10 16 ↑	10 16 ↑
Houston Pilots A - 1 & 2 Bravo	1 3 ↑	1 3 ↑	2 5 ↑	2 5 ↑	3 6 ↑	3 7 ↑	5 7 ↑	6 8 ↑	6 10 ↑	8 12 ↑	8 13 ↑	8 15 ↑	9 16 ↑	10 17 ↑	10 17 ↑	10 17 ↑	12 18 ↑	12 18 ↑	12 18 ↑	13 18 ↑	13 18 ↑	13 20 ↑	13 20 ↑	14 20 ↑

NOTE: This is automated data that may/may not agree with the official BAM thinking that's found on the daily slides. This data should be used as a guide only.

Houston Pilots: FRI. 1/17/2025



Forecast Discussion

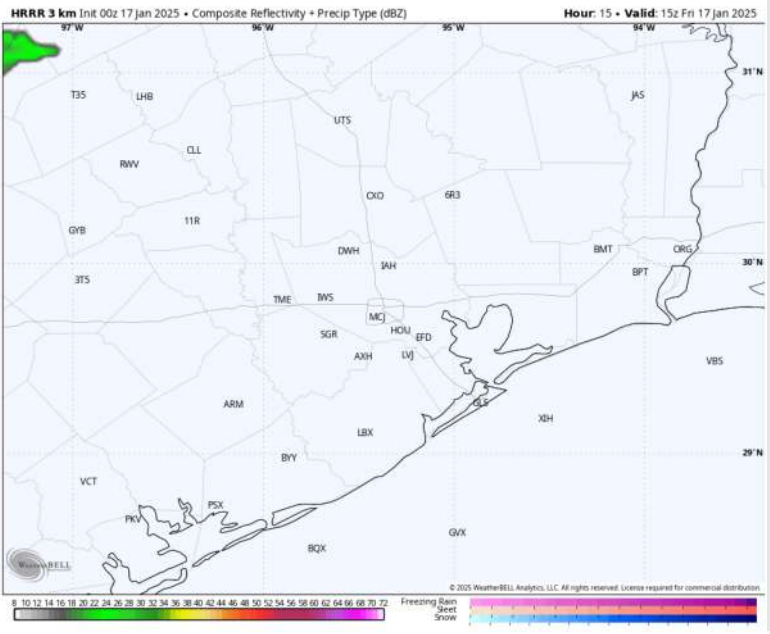
Precip: Favoring dry conditions for today.

Wind: Winds will be variable through 5 AM before becoming out of the SE for the remainder of the day today. **N of Morgan's Point:** Winds will be at 3 - 8 kts through 2PM before slightly increasing to 8 - 13kts . **S of Morgan's Point:** Winds will be at 3 - 8kts through 3 PM before increasing to 13 - 16 kts. **Gusts of 20 - 25 kts will be possible for all Stations after 11 AM.**

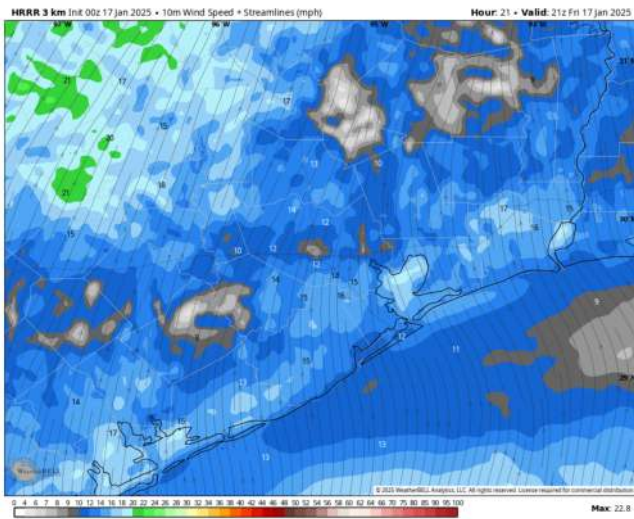
High Temps: **N of Morgan's Point:** Mid to upper 60s F. **S of Morgan's Point:** Low-mid 60s F.

Visibility: See visibility slide for latest thoughts on patchy non-sea fog risks for stations N of 11/12 through ~10 AM. We're also watching for patchy sea fog to develop in the PM.

Precip Image: 9 AM CT

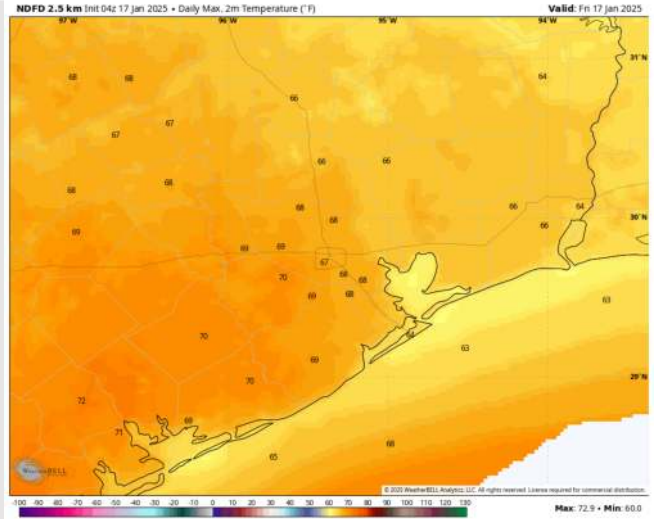


Wind Speed 3 PM CT



Wind Speed
3 PM CT

High Temps Today



High Temps
Today

Houston Pilots: SAT. 1/18/2025



Forecast Discussion

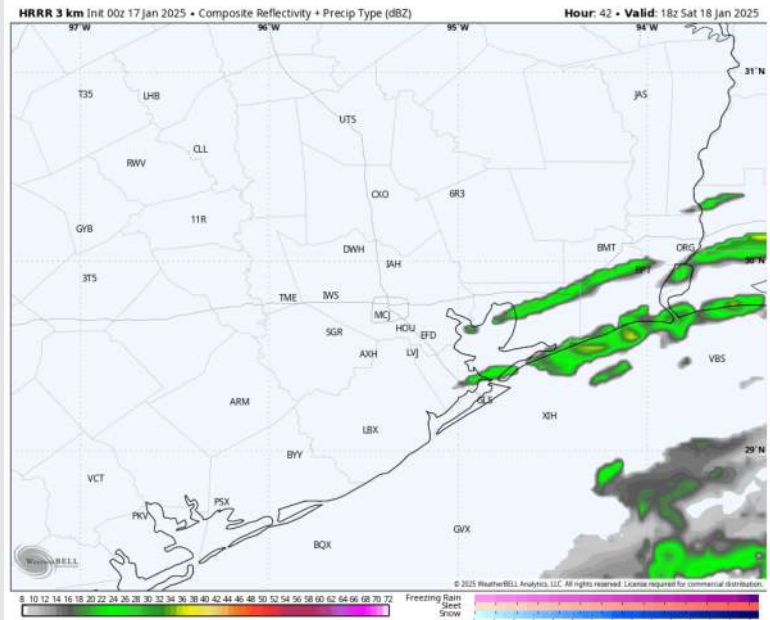
Precip: Isolated (20%) light rain showers will be possible from 6 AM – 3 PM CT Saturday for Stations S of Morgan’s Point.

Wind: Winds will slowly rotate clockwise from out of the S to out of the NNW from 11 AM. Winds will remain out of the NNW through the rest of the day. **N of Morgan’s Point:** Winds will be at 4 - 9 kts for all of Saturday. **S of Morgan’s Point:** Winds will be at 10 – 15 kts for all of Saturday. **Gusts of 20 – 25 kts will be in play for all Stations through noon.**

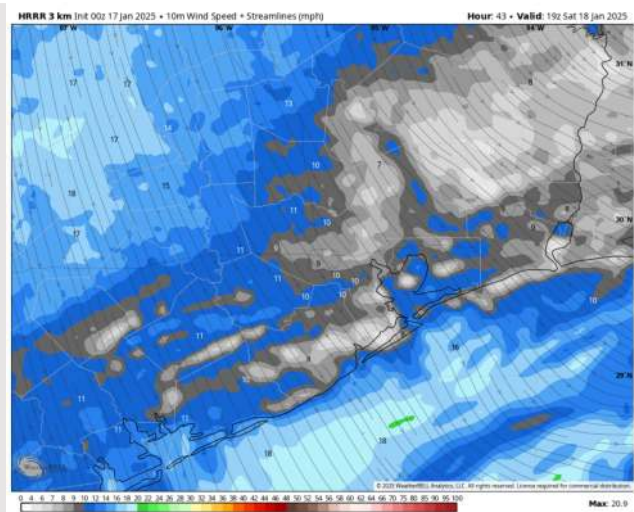
High Temps: **N of Morgan’s Point:** Low to mid-60s F. **S of Morgan’s Point:** Low 60s F.

Visibility: Monitoring the risk for patchy sea fog to briefly develop for Stations S. of Morgan’s Point for Saturday AM prior to frontal passage. Confidence is VERY Low.

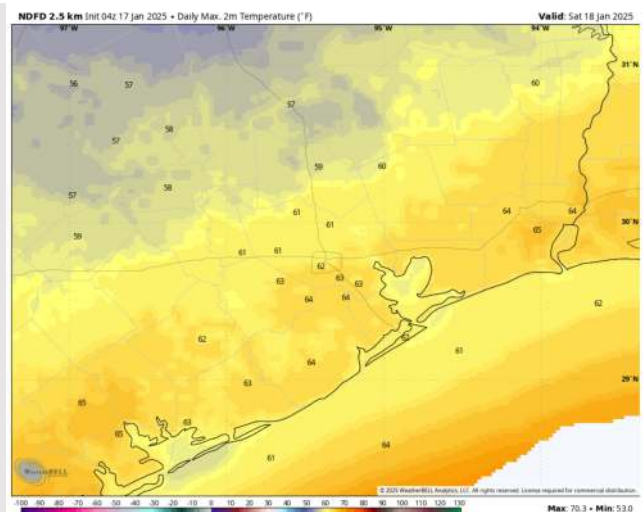
Precip Image: 12 PM CT



Wind Speed:
1 PM CT



High Temps
Saturday



Houston Pilots: SUN. 1/19/2025



Forecast Discussion

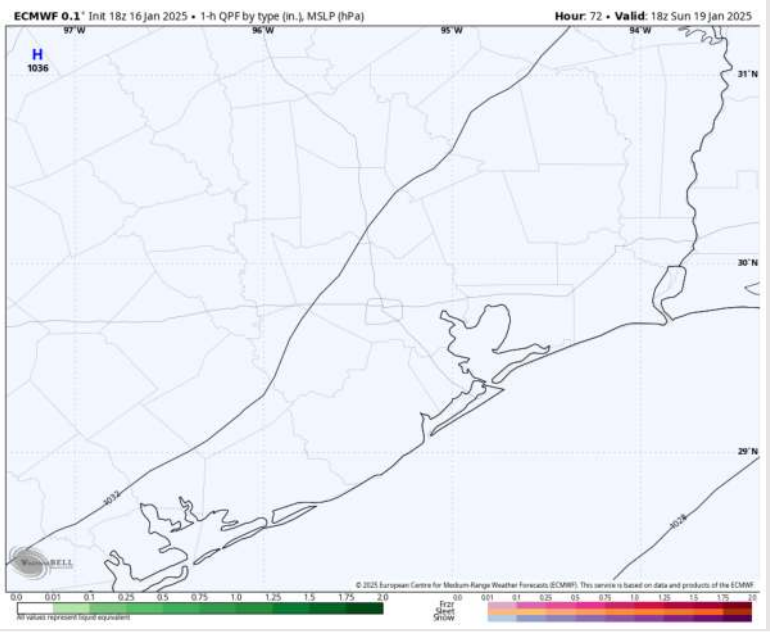
Precip: Favoring dry conditions for Sunday.

Wind: Winds will be generally out of the N throughout Sunday. **N of Morgan's Point:** Winds will be at 7 - 12 kts through 7 PM before decreasing to 2 - 7 kts for the rest of Sunday. **S of Morgan's Point:** Winds will be at 18 - 23 kts throughout Sunday.

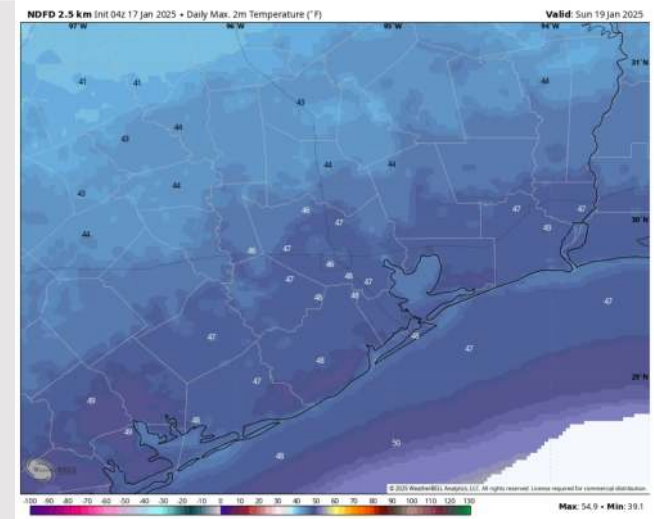
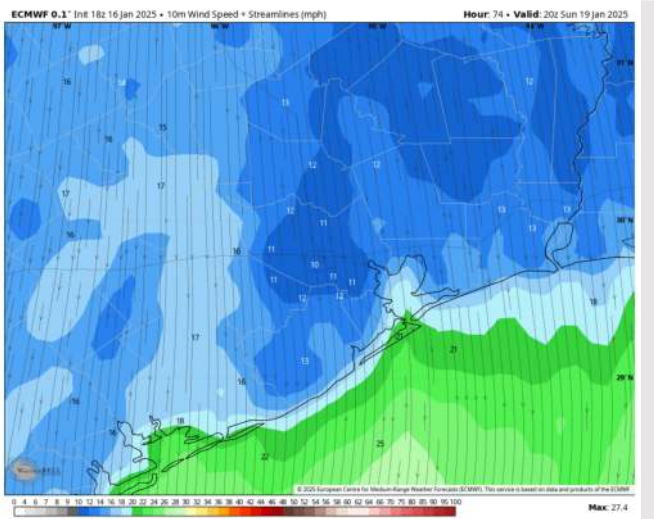
High Temps: **N of Morgan's Point:** Mid-40s F. **S of Morgan's Point:** Upper 40s F.

Visibility: Not favoring any fog concerns for Sunday.

Precip Image: 12 PM CT



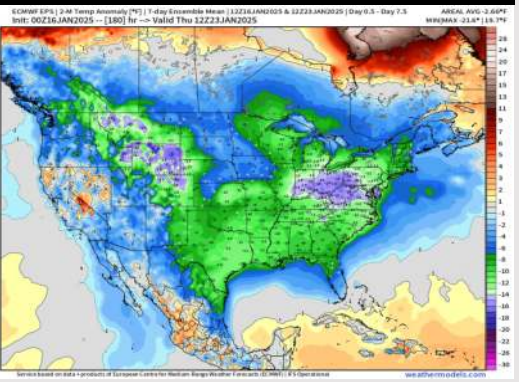
Wind Speed:
2 PM CT



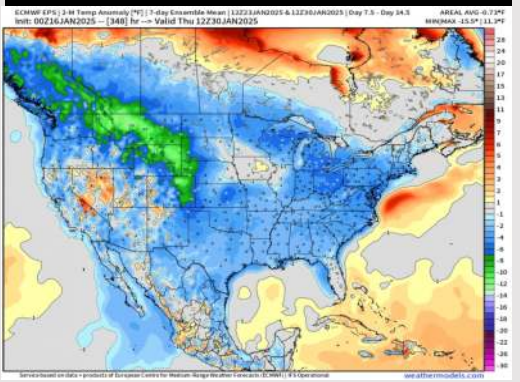
High Temps
Sunday

Houston Pilots: 1/17/25

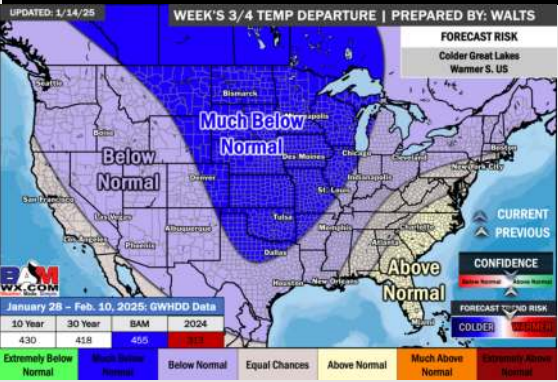
Next 7 Day Temperature Departure



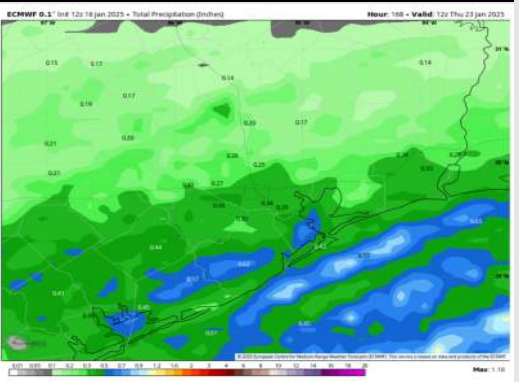
8-14 Day Temperature Departure



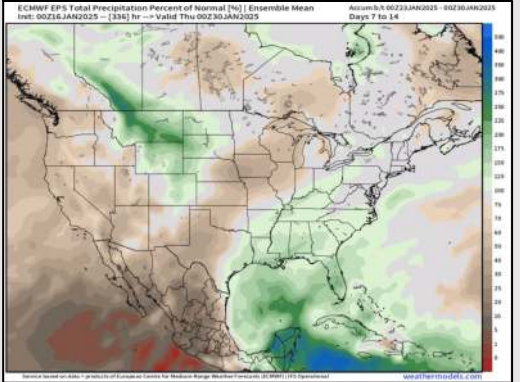
15-30 Day Temperature Departure



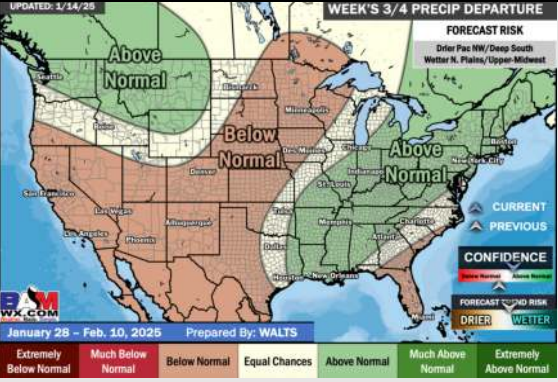
Next 7 Day Total Precipitation



8-14 Day % of Average Precip.



15-30 Day % of Average Precip.



- Temps are expected to be much below normal for the week 1 timeframe. Dry conditions favored until the start of next week.
- Below normal temperatures and above normal rainfall are expected for week 2.
- Below normal temperatures and slightly above normal precipitation chances are expected for the weeks 3/4 timeframe.