

# Houston Pilots Forecast Package



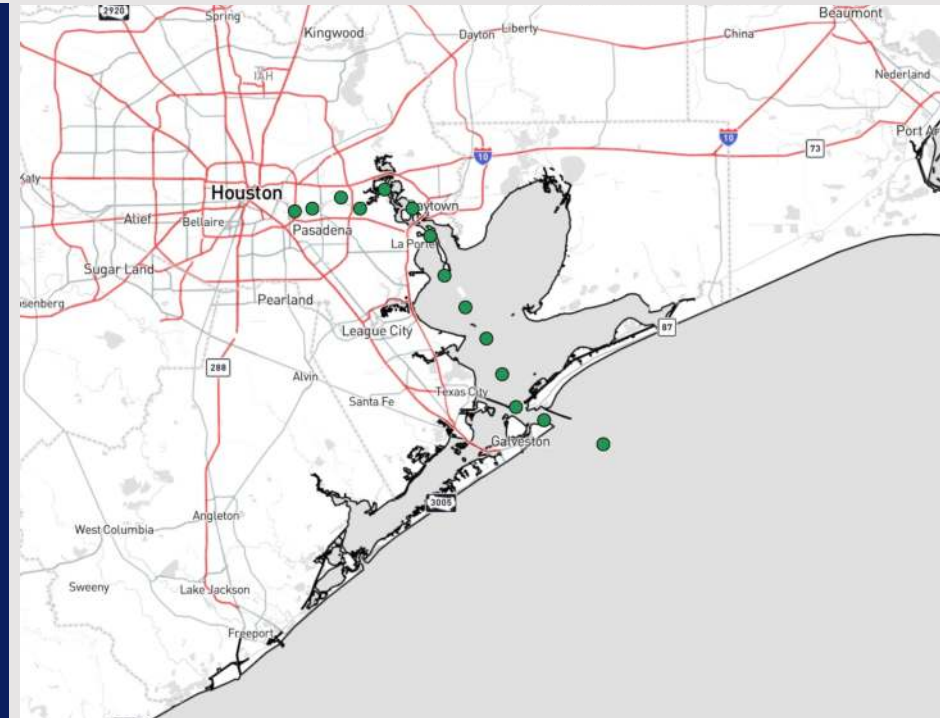
Updated: 7:45 PM CT

Thursday, January 16, 2025

Forecaster: Xander Lowry

## Weather Headlines

- Gusts of 20 – 25 kts will be back in the forecast for Friday and Saturday.
- Favoring dry conditions to continue through the start of the weekend.
- **Patchy, non-sea fog risks will be in play for Friday AM. See visibility slide for additional info.**



Current Radar: 7:40 PM CT

As always, please do not hesitate to reach out to us with any forecast questions at **(317)-560-8122**. Press **1** for forecast questions.

You can also access real-time forecast updates and 24/7 meteorological chat assistance on your **Clarity** app. Click [here](#) for login assistance.




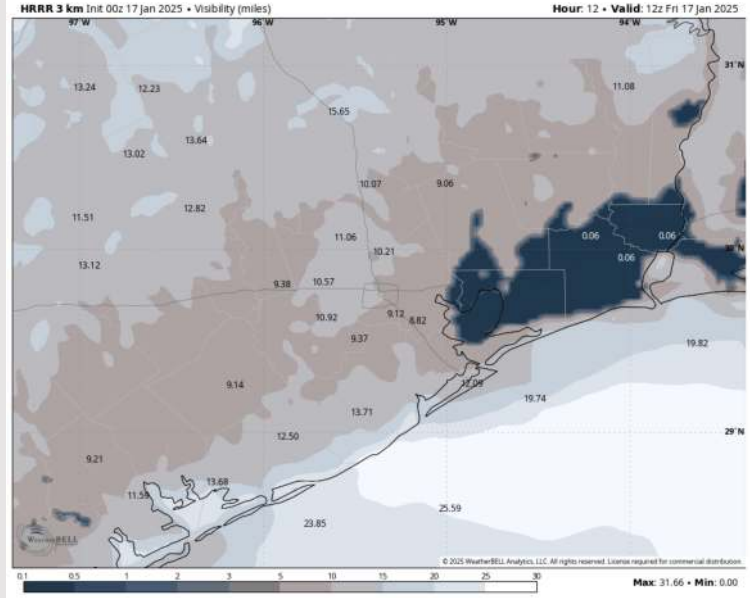
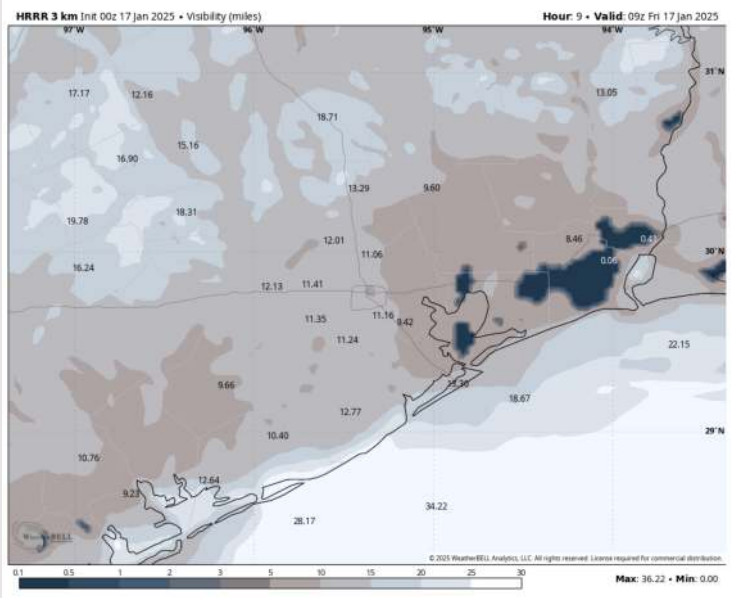
# Houston Pilots Visibility Report



## 3 AM CST FRI VISIBILITY

## 6 AM CST FRI VISIBILITY

## Confidence



TIMEFRAME DISCUSSED	THREAT
12AM – 10 AM FRI	Low

- Patchy, non-sea fog will be possible for all stations N of 11/12 from 12 – 10 AM Friday.
- Confidence is lower in the exact timing of when fog develops and exits.
- Visibilities of less than 1/2 mile will be possible, especially from 4 AM – 7 AM. For stations N of Morgan’s Point.



# Houston Pilots Extended Range Visibility Report




## Sunday 1/19/25

No fog concerns for Sunday.



## Monday 1/20/25

No fog concerns for Monday.



## Tuesday 1/21/25

No fog concerns for Tuesday.



## Chance for Fog

Sunday AM	Unlikely
Sunday PM	Unlikely
Monday AM	Unlikely
Monday PM	Unlikely
Tuesday AM	Unlikely
Tuesday PM	Unlikely

# Houston Pilots Visibility Chart (miles)



## Forecast Confidence



Visibility	Thu 2 pm	Thu 3 pm	Thu 4 pm	Thu 5 pm	Thu 6 pm	Thu 7 pm	Thu 8 pm	Thu 9 pm	Thu 10 pm	Thu 11 pm	Fri 12 am	Fri 1 am	Fri 2 am	Fri 3 am	Fri 4 am	Fri 5 am	Fri 6 am	Fri 7 am	Fri 8 am	Fri 9 am	Fri 10 am	Fri 11 am	Fri 12 pm	Fri 1 pm
Houston Pilots N - 610 Bridge	10	10	10	10	10	10	10	10	10	10	10	10	6.9	10	10	10	10	10	10	10	10	10	10	10
Houston Pilots M - Kinder 1	10	10	10	10	10	10	10	10	10	10	10	10	6.9	10	9	10	10	10	10	10	10	10	10	10
Houston Pilots L - Greens Bayou	10	10	10	10	10	10	10	10	10	10	10	10	6.9	10	7.9	9	10	10	10	10	10	10	10	10
Houston Pilots K - Shell Crude	10	10	10	10	10	10	10	10	10	10	10	10	6.9	10	6.9	7.9	10	10	10	10	10	10	10	10
Houston Pilots J - Lynchburg Ferries	10	10	10	10	10	10	10	10	10	10	10	10	6.9	10	7.9	9	10	10	10	10	10	10	10	10
Houston Pilots I - Exxon 3	10	10	10	10	10	10	10	10	10	10	10	10	10	10	2.5	1.6	10	10	10	10	10	10	10	10
Houston Pilots H - Morgans Point	10	10	10	10	10	10	10	10	10	10	10	10	10	10	2.5	1.6	10	10	10	10	10	10	10	10
Houston Pilots G - 75/76	10	10	10	10	10	10	10	10	10	10	10	10	10	10	10	10	10	10	10	10	10	10	10	10
Houston Pilots F - 63/64	10	10	10	10	10	10	10	10	10	10	10	10	10	10	10	10	10	10	10	10	10	10	10	10
Houston Pilots E - 51/52	10	10	10	10	10	10	10	10	10	10	10	10	10	10	10	10	10	10	10	10	10	10	10	10
Houston Pilots D - 37/38	10	10	10	10	10	10	10	10	10	10	10	10	10	10	10	10	10	10	10	10	10	10	10	10
Houston Pilots C - 25/26	10	10	10	10	10	10	10	10	10	10	10	10	10	10	10	10	10	10	10	10	10	10	10	10
Houston Pilots B - 11/12	10	10	10	10	10	10	10	10	10	10	10	10	10	10	10	10	10	10	10	10	10	10	10	10
Houston Pilots A - 1 & 2 Bravo	10	10	10	10	10	10	10	10	10	10	10	10	10	10	10	10	10	10	10	10	10	10	10	10

**NOTE: This is automated data that may/may not agree with the official BAM thinking that's found on the daily slides or special visibility report slides. This data should be used as a guide only**

# Houston Pilots Wind Chart



**Sustained wind 10 Knots**  
**Gusts 15 Knots**  
**Wind from the SE**

**Example**

10  
15  
↙

Wind	Thu 2 pm	Thu 3 pm	Thu 4 pm	Thu 5 pm	Thu 6 pm	Thu 7 pm	Thu 8 pm	Thu 9 pm	Thu 10 pm	Thu 11 pm	Fri 12 am	Fri 1 am	Fri 2 am	Fri 3 am	Fri 4 am	Fri 5 am	Fri 6 am	Fri 7 am	Fri 8 am	Fri 9 am	Fri 10 am	Fri 11 am	Fri 12 pm	Fri 1 pm
Houston Pilots N - 610 Bridge	3 8 ↓	3 7 ↓	3 7 ↓	2 6 ↓	2 5 ↓	2 3 ↙	1 3 ←	1 2 ←	1 2 ↖	1 2 ↖	1 2 ↑	1 3 ↑	1 3 ↑	1 3 ↑	1 3 ↑	1 3 ↑	1 5 ↑	1 5 ↑	2 7 ↖	3 7 ↖	5 9 ↖	6 13 ↖	8 17 ↖	9 20 ↖
Houston Pilots M - Kinder 1	3 8 ↓	3 7 ↓	3 7 ↓	3 6 ↓	2 5 ↓	1 3 ↙	1 3 ←	1 2 ←	1 2 ↖	1 2 ↖	1 2 ↑	1 3 ↑	1 3 ↑	1 2 ↑	1 3 ↑	1 3 ↑	1 5 ↑	1 5 ↑	2 7 ↖	3 7 ↖	5 9 ↖	6 13 ↖	8 17 ↖	9 20 ↖
Houston Pilots L - Greens Bayou	3 8 ↓	3 8 ↓	3 7 ↓	3 7 ↓	2 5 ↓	1 3 ↙	1 2 ←	1 2 ←	1 2 ↖	1 2 ↖	1 2 ↑	1 2 ↑	1 2 ↑	1 2 ↑	1 3 ↑	1 3 ↑	1 5 ↑	1 5 ↑	2 6 ↖	3 7 ↖	5 9 ↖	6 13 ↖	8 17 ↖	10 20 ↖
Houston Pilots K - Shell Crude	5 8 ↓	3 8 ↓	3 7 ↓	3 7 ↓	3 5 ↓	1 3 ↙	1 2 ←	1 2 ←	1 2 ↖	1 2 ↖	1 2 ↑	1 2 ↑	1 2 ↑	1 2 ↑	1 3 ↑	1 3 ↑	1 3 ↑	1 5 ↑	2 6 ↖	3 7 ↖	5 9 ↖	6 13 ↖	8 17 ↖	10 20 ↖
Houston Pilots J - Lynchburg Ferries	3 8 ↓	3 7 ↓	3 7 ↓	3 6 ↓	2 5 ↓	1 3 ↙	1 2 ←	1 2 ←	1 2 ↖	1 2 ↖	1 2 ↑	1 2 ↑	1 2 ↑	1 2 ↑	1 2 ↑	1 3 ↑	1 3 ↑	1 5 ↑	2 6 ↖	3 7 ↖	3 9 ↖	6 13 ↖	8 17 ↖	10 20 ↖
Houston Pilots I - Exxon 3	5 10 ↓	5 9 ↓	5 8 ↓	3 7 ↓	3 6 ↓	2 5 ↙	2 5 ↙	1 3 ←	1 3 ↖	1 3 ↖	1 3 ↑	1 3 ↑	1 3 ↑	1 3 ↑	2 3 ↑	2 5 ↑	2 5 ↑	3 6 ↑	3 7 ↑	6 8 ↖	6 10 ↖	8 14 ↖	9 17 ↖	10 20 ↖
Houston Pilots H - Morgans Point	5 10 ↓	5 9 ↓	5 8 ↓	3 7 ↓	3 6 ↓	3 5 ↙	2 5 ↙	2 3 ←	2 3 ↖	1 3 ↖	1 3 ↑	1 3 ↑	1 3 ↑	1 3 ↑	2 3 ↑	2 5 ↑	2 5 ↑	3 6 ↑	3 7 ↑	5 8 ↖	6 10 ↖	8 14 ↖	9 17 ↖	10 20 ↖
Houston Pilots G - 75/76	5 10 ↓	5 9 ↓	3 8 ↓	3 7 ↓	3 6 ↓	3 5 ↙	3 5 ↙	2 5 ↙	2 5 ↖	2 3 ↖	1 3 ↑	2 3 ↑	2 3 ↑	2 3 ↑	2 5 ↑	2 5 ↑	2 5 ↑	3 6 ↑	3 7 ↑	5 9 ↖	6 12 ↖	7 15 ↖	8 17 ↖	10 20 ↖
Houston Pilots F - 63/64	5 10 ↓	3 8 ↓	3 7 ↓	3 7 ↓	3 6 ↓	3 5 ↙	2 5 ↙	2 5 ↙	2 5 ↖	2 3 ↖	2 3 ↑	2 3 ↑	2 3 ↑	2 3 ↑	2 5 ↑	2 5 ↑	3 5 ↑	3 5 ↑	5 6 ↖	6 7 ↖	7 9 ↖	8 12 ↖	9 14 ↖	10 18 ↖
Houston Pilots E - 51/52	6 10 ↓	3 9 ↓	3 7 ↓	3 7 ↓	3 6 ↓	2 5 ↙	2 5 ↙	2 5 ↙	2 5 ↖	1 3 ↖	1 3 ↑	1 3 ↑	1 3 ↑	1 3 ↑	2 5 ↑	2 5 ↑	3 5 ↑	3 5 ↑	5 6 ↖	6 7 ↖	7 9 ↖	8 12 ↖	9 14 ↖	10 18 ↖
Houston Pilots D - 37/38	6 12 ↓	5 9 ↓	3 8 ↓	3 7 ↓	3 6 ↓	3 5 ↙	2 5 ↙	2 5 ↙	1 5 ↖	1 3 ↖	1 3 ↑	1 3 ↑	1 3 ↑	1 3 ↑	2 5 ↑	2 5 ↑	3 5 ↑	3 5 ↑	5 7 ↖	6 7 ↖	7 9 ↖	8 12 ↖	9 14 ↖	10 17 ↖
Houston Pilots C - 25/26	6 13 ↓	6 10 ↓	5 8 ↓	3 8 ↓	3 7 ↓	3 5 ↙	2 5 ↙	1 5 ↙	1 3 ↖	1 3 ↖	1 3 ↑	1 3 ↑	1 3 ↑	1 3 ↑	2 5 ↑	2 5 ↑	3 5 ↑	3 5 ↑	5 7 ↖	6 8 ↖	7 9 ↖	8 12 ↖	9 14 ↖	10 17 ↖
Houston Pilots B - 11/12	7 13 ↓	6 10 ↓	6 9 ↓	3 8 ↓	3 7 ↓	3 5 ↙	2 5 ↙	1 5 ↙	1 3 ↖	1 3 ↖	1 3 ↑	1 3 ↑	1 3 ↑	1 3 ↑	2 5 ↑	2 5 ↑	3 6 ↑	3 6 ↑	5 7 ↖	6 8 ↖	7 9 ↖	8 12 ↖	9 14 ↖	10 16 ↖
Houston Pilots A - 1 & 2 Bravo	7 13 ↓	6 10 ↓	6 9 ↓	5 9 ↓	5 7 ↓	3 6 ↓	3 5 ↓	2 5 ↓	2 5 ↓	1 3 ↖	1 3 ↖	1 3 ↖	1 3 ↖	1 3 ↖	2 5 ↑	3 5 ↑	3 5 ↑	5 6 ↑	6 7 ↖	6 8 ↖	8 9 ↖	8 12 ↖	9 15 ↖	10 16 ↖

**NOTE: This is automated data that may/may not agree with the official BAM thinking that's found on the daily slides. This data should be used as a guide only.**

# Houston Pilots: THU. 1/16/2025



## Forecast Discussion

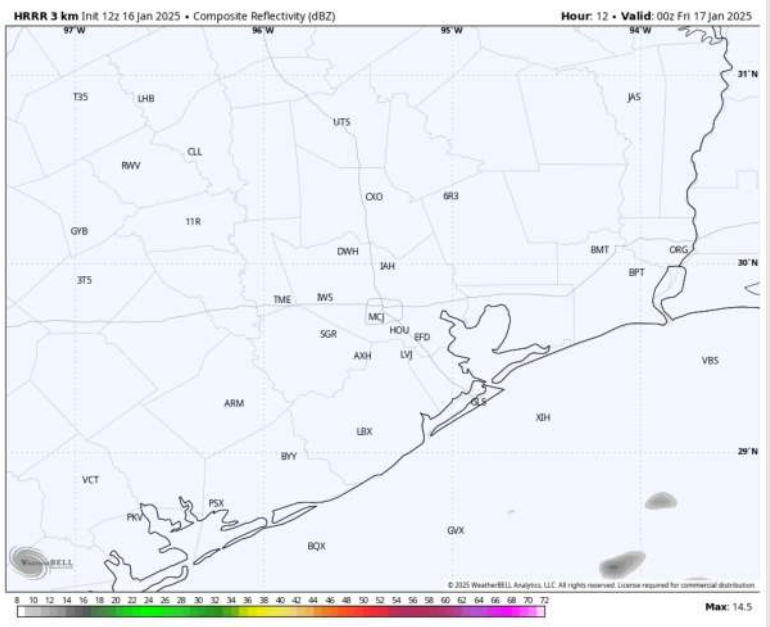
**Precip:** Favoring dry conditions for the rest of the day.

**Wind:** Winds will be generally out of the N / NE through 5 PM, becoming variable after that time. **N of Morgan's Point:** Winds will be at 2 - 7 kts for the rest of the day. **S of Morgan's Point:** Winds will be at 4 - 9 kts for the remainder of the night.

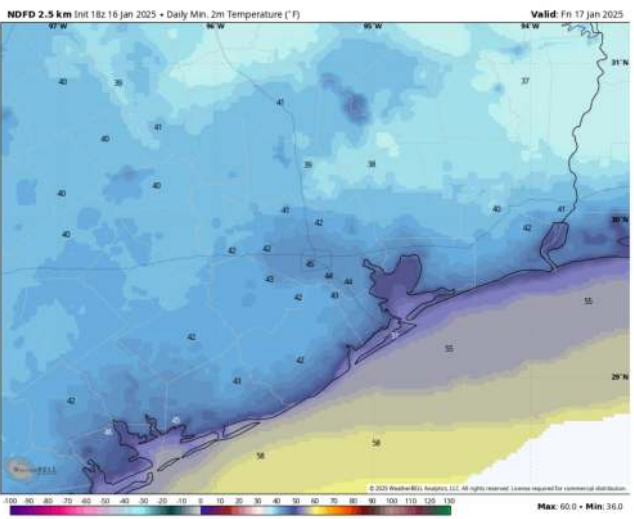
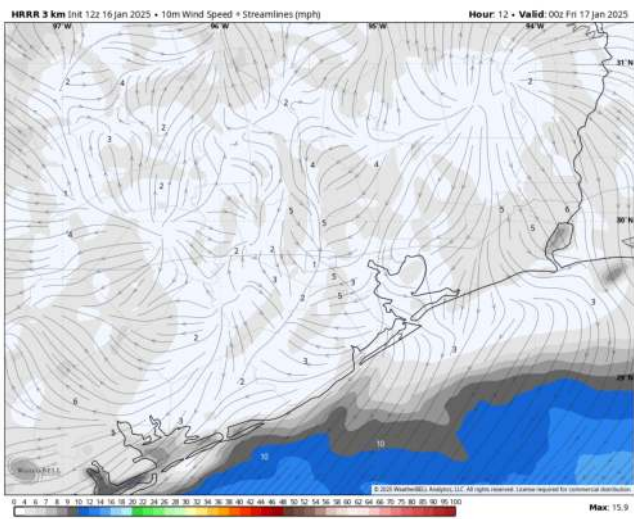
**Low Temps:** **N of Morgan's Point:** Mid 40s F. **S of Morgan's Point:** Upper 40s to low 50s F.

**Visibility:** Not favoring any fog concerns for the rest of the day, however, favoring fog to develop tomorrow AM.

## Precip Image: 12 PM CT



Wind Speed:  
6 PM CT



Low Temps  
FRI AM

# Houston Pilots: FRI. 1/17/2025



## Forecast Discussion

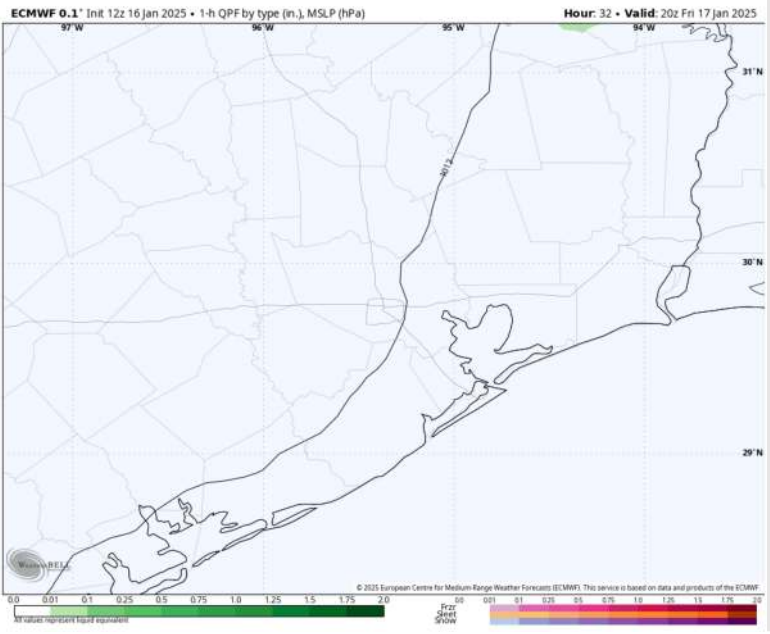
**Precip:** Favoring dry conditions for Friday.

**Wind:** Winds will be variable through 7AM before becoming out of the SE for the remainder of Friday. **N of Morgan's Point:** Winds will be at 3 - 8 kts through 2PM before slightly increasing to 8 - 13kts . **S of Morgan's Point:** Winds will be at 3 - 8kts through 12PM before increasing to 13 - 16 kts. **Gusts of 20 - 25 kts will be possible for all Stations after 12PM.**

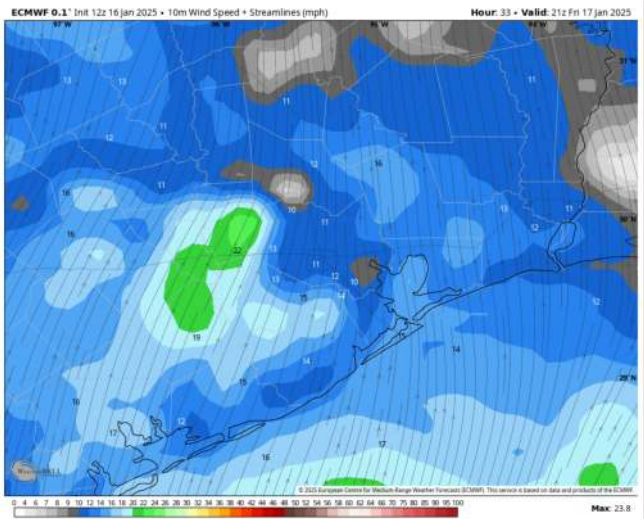
**High Temps:** **N of Morgan's Point:** Mid to upper 60s F. **S of Morgan's Point:** Mid 60s F.

**Visibility:** See visibility slide for latest thoughts on patchy non-sea fog risks for stations N of 11/12 through ~10AM. We're also watching for patchy sea fog to develop in the PM.

## Precip Image: 2 PM CT

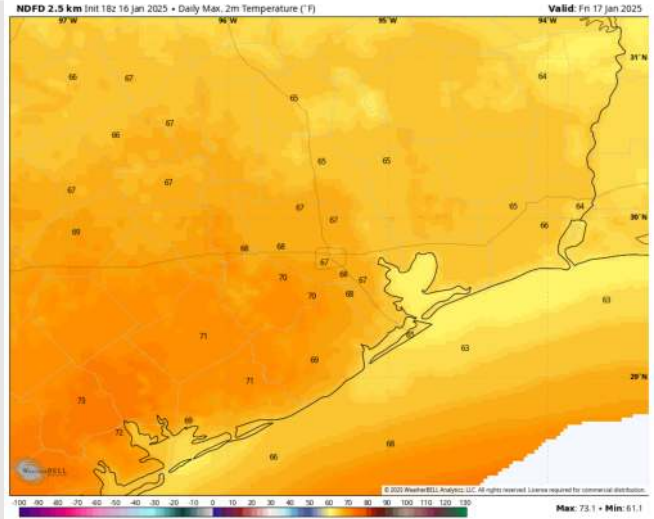


## Wind Speed 3 PM CT



Wind Speed  
3 PM CT

## High Temps Friday



High Temps  
Friday



# Houston Pilots: SAT. 1/18/2025



## Forecast Discussion

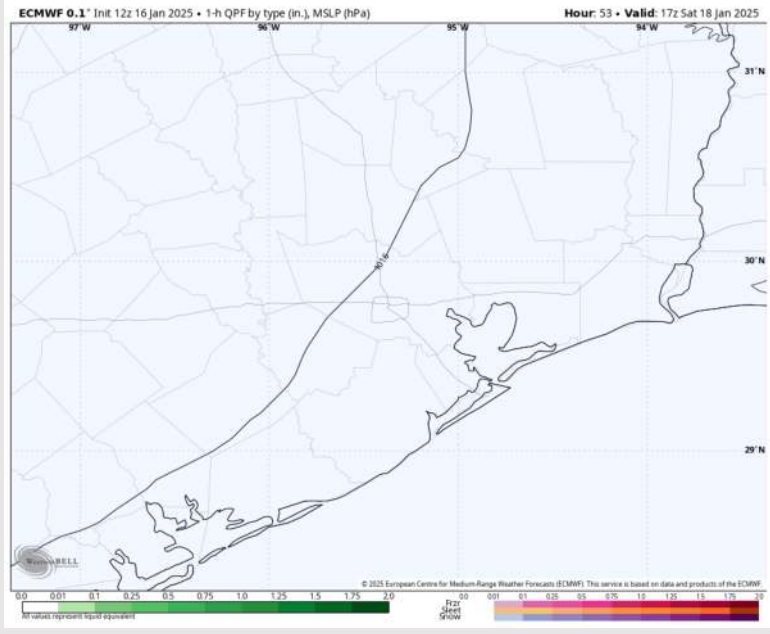
**Precip:** Favoring dry conditions for Saturday.

**Wind:** Winds will slowly rotate clockwise from out of the S to out of the NNW from 12AM through 9AM. Winds will remain out of the NNW through the rest of the day. **N of Morgan's Point:** Winds will be at 7 - 10 kts for all of Saturday. **S of Morgan's Point:** Winds will be at 13 - 18 kts for all of Saturday. **Gusts of 20 - 25 kts will be in play for all Stations through the day.**

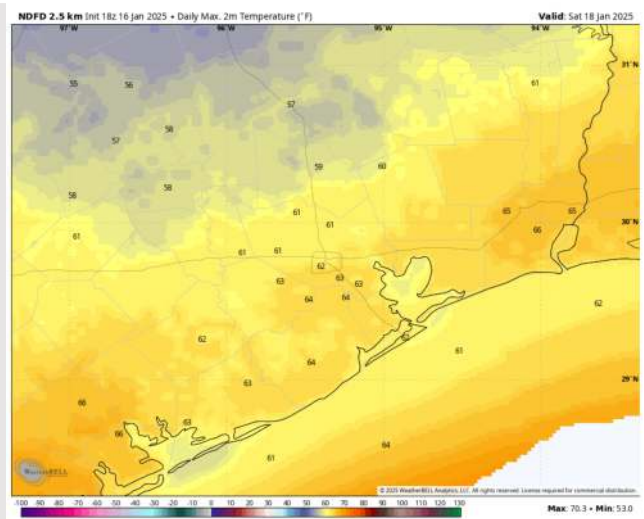
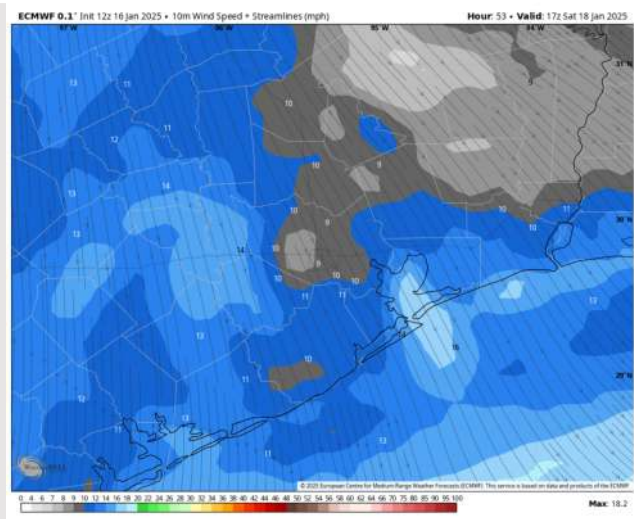
**High Temps:** **N of Morgan's Point:** Low to mid 60s F. **S of Morgan's Point:** Upper 50s to low 60s F.

**Visibility:** Monitoring the risk for patchy sea fog to briefly develop for Stations S. of Morgan's Point for Saturday AM prior to frontal passage. Confidence is VERY Low.

## Precip Image: 11 AM CT



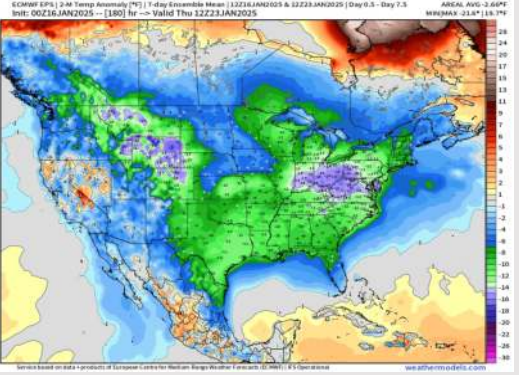
Wind Speed:  
11 AM CT



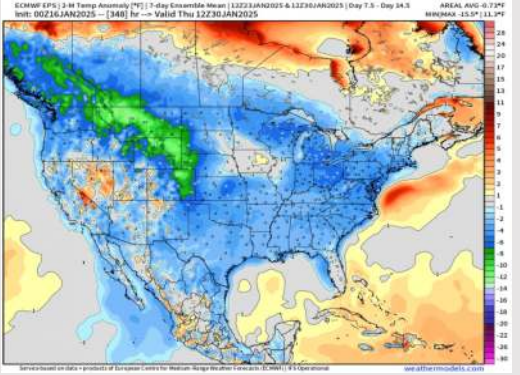
High Temps  
Saturday

# Houston Pilots: 1/16/25

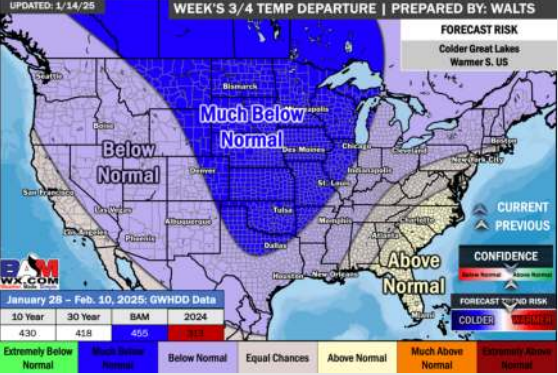
**Next 7 Day Temperature Departure**



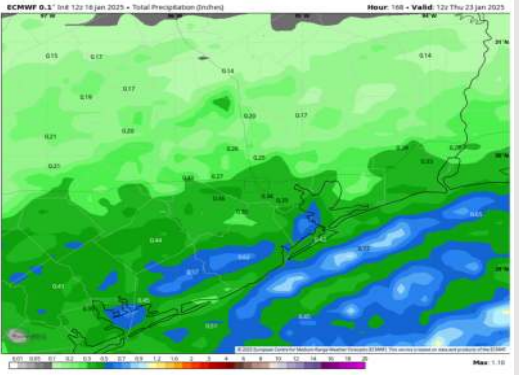
**8-14 Day Temperature Departure**



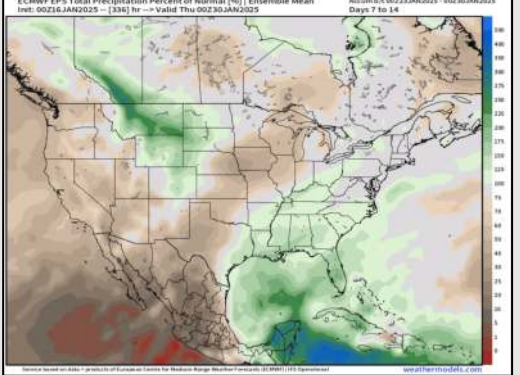
**15-30 Day Temperature Departure**



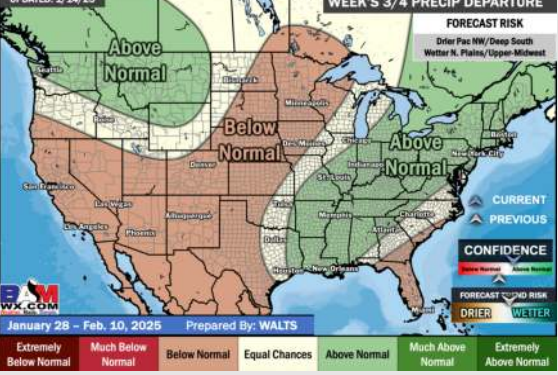
**Next 7 Day Total Precipitation**



**8-14 Day % of Average Precip.**



**15-30 Day % of Average Precip.**



- Temps are expected to be much below normal for the week 1 timeframe. Dry conditions favored until the start of next week.
- Below normal temperatures and above normal rainfall are expected for week 2.
- Below normal temperatures and slightly above normal precipitation chances are expected for the weeks 3/4 timeframe.