

# Houston Pilots Forecast Package



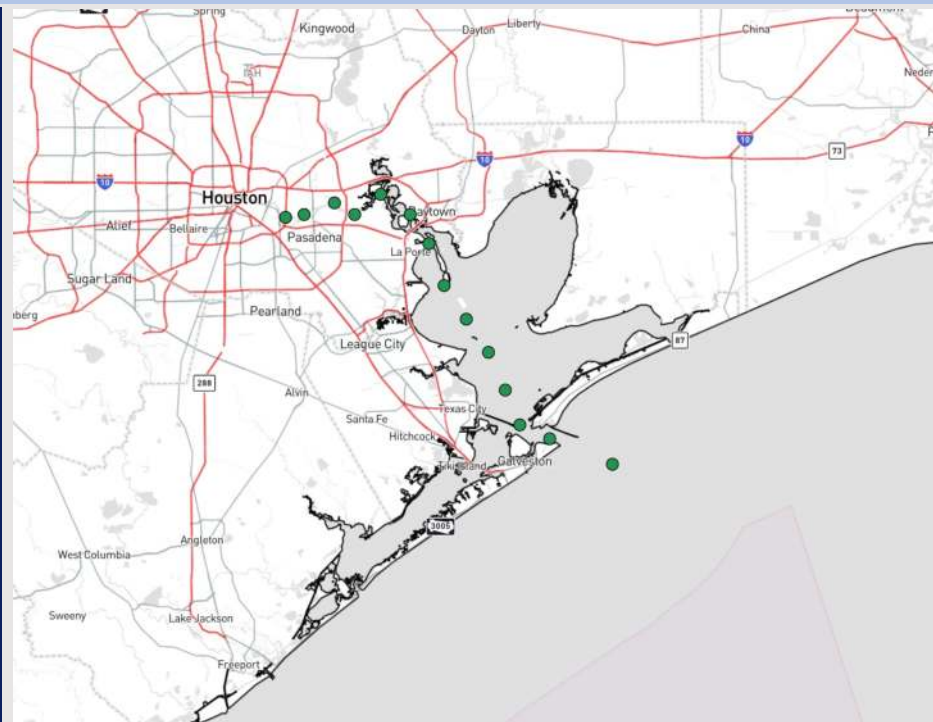
Updated: 2:10 AM CT

Thursday, January 16, 2025

Forecaster: John Kemper

## Weather Headlines

- Gusts of up to 20kts will be back in the forecast for Friday.
- Favoring dry conditions to continue through the start of the weekend.
- **Patchy, non-sea fog risks will be in play for Friday AM. See visibility slide for additional info.**



Current Radar: 2:05 AM CT

As always, please do not hesitate to reach out to us with any forecast questions at **(317)-560-8122**. Press **1** for forecast questions.

You can also access real-time forecast updates and 24/7 meteorological chat assistance on your [Clarity](#) app. Click [here](#) for login assistance.




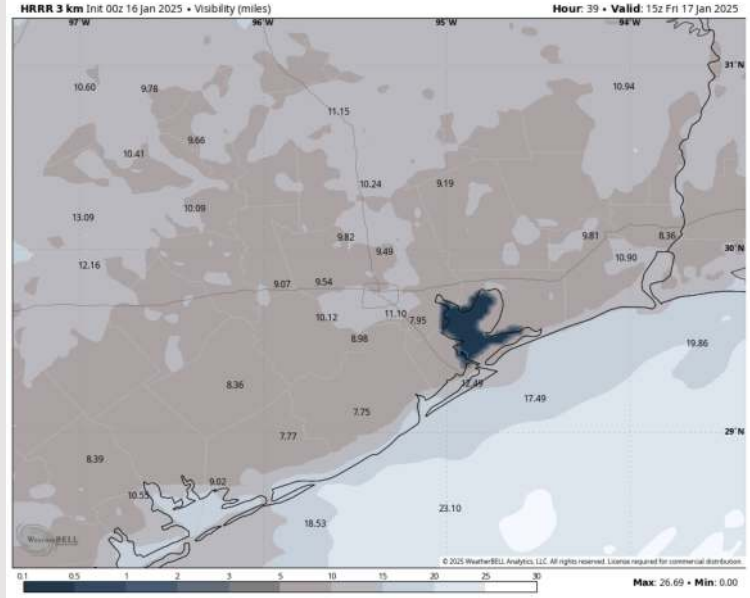
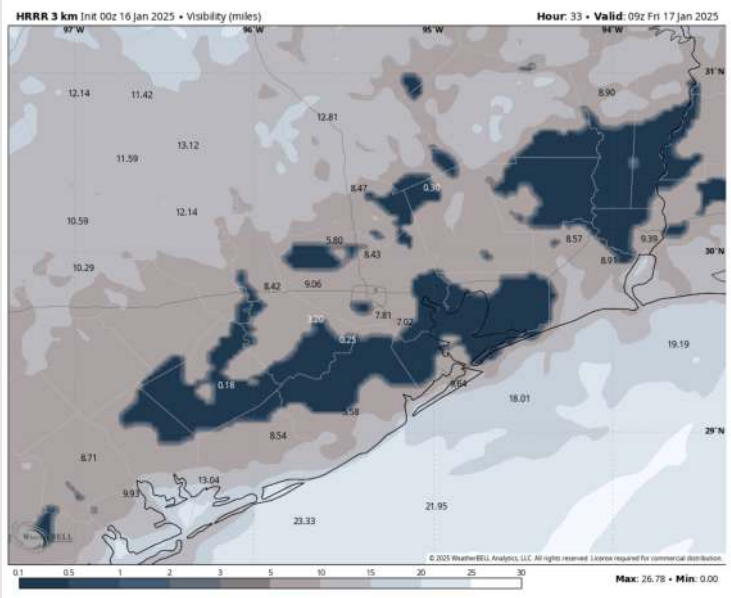
# Houston Pilots Visibility Report



## 3 AM CST FRI VISIBILITY

## 9 AM CST FRI VISIBILITY

## Confidence



TIMEFRAME DISCUSSED	THREAT
12AM – 10 AM FRI	Medium

- Patchy, non-sea fog will be possible for all stations N of 11/12 from 12 – 10 AM Friday.
- Confidence is above normal in terms of development, but lower in terms of exact timing.
- Visibilities of less than 1/2 mile will be possible, especially from 3AM – 8AM.

# Houston Pilots Extended Range Visibility Report




## Sunday 1/19/24

No fog concerns for Sunday.



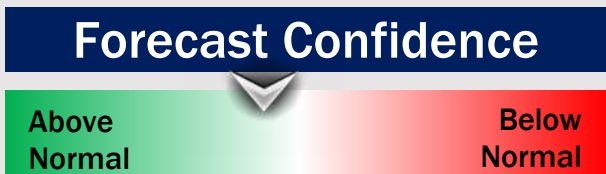
## Monday 1/20/25

No fog concerns for Monday.



## Tuesday 1/21/25

No fog concerns for Tuesday.



## Chance for Fog

Sunday AM	Unlikely
Sunday PM	Unlikely
Monday AM	Unlikely
Monday PM	Unlikely
Tuesday AM	Unlikely
Tuesday PM	Unlikely

# Houston Pilots Visibility Chart (miles)



## Forecast Confidence



Visibility	Thu 3 am	Thu 4 am	Thu 5 am	Thu 6 am	Thu 7 am	Thu 8 am	Thu 9 am	Thu 10 am	Thu 11 am	Thu 12 pm	Thu 1 pm	Thu 2 pm	Thu 3 pm	Thu 4 pm	Thu 5 pm	Thu 6 pm	Thu 7 pm	Thu 8 pm	Thu 9 pm	Thu 10 pm	Thu 11 pm	Fri 12 am	Fri 1 am	Fri 2 am	
Houston Pilots N - 610 Bridge	10	10	10	10	10	10	10	10	10	10	10	10	10	10	10	10	10	10	10	10	10	10	10	10	
Houston Pilots M - Kinder 1	10	10	10	10	10	10	10	10	10	10	10	10	10	10	10	10	10	10	10	10	10	10	10	10	
Houston Pilots L - Greens Bayou	10	10	10	10	10	10	10	10	10	10	10	10	10	10	10	10	10	10	10	10	10	10	10	10	
Houston Pilots K - Shell Crude	10	10	10	10	10	10	10	10	10	10	10	10	10	10	10	10	10	10	10	10	10	10	10	10	
Houston Pilots J - Lynchburg Ferries	10	10	10	10	10	10	10	10	10	10	10	10	10	10	10	10	10	10	10	10	10	10	10	10	
Houston Pilots I - Exxon 3	10	10	10	10	10	10	10	10	10	10	10	10	10	10	10	10	10	10	10	10	10	10	10	10	
Houston Pilots H - Morgans Point	10	10	10	10	10	10	10	10	10	10	10	10	10	10	10	10	10	10	10	10	10	10	10	10	
Houston Pilots G - 75/76	10	10	10	10	10	10	10	10	10	10	10	10	10	10	10	10	10	10	10	10	10	10	10	5	0.2
Houston Pilots F - 63/64	10	10	10	10	10	10	10	10	10	10	10	10	10	10	10	10	10	10	10	10	10	10	10	5	0.2
Houston Pilots E - 51/52	10	10	10	10	10	10	10	10	10	10	10	10	10	10	10	10	10	10	10	10	10	10	10	6	0.2
Houston Pilots D - 37/38	10	10	10	10	10	10	10	10	10	10	10	10	10	10	10	10	10	10	10	10	10	10	10	7	0.7
Houston Pilots C - 25/26	10	10	10	10	10	10	10	10	10	10	10	10	10	10	10	10	10	10	10	10	10	10	10	8	2.5
Houston Pilots B - 11/12	10	10	10	10	10	10	10	10	10	10	10	10	10	10	10	10	10	10	10	10	10	10	10	10	7
Houston Pilots A - 1 & 2 Bravo	10	10	10	10	10	10	10	10	10	10	10	10	10	10	10	10	10	10	10	9	7.9	6.9	10	10	

**NOTE: This is automated data that may/may not agree with the official BAM thinking that's found on the daily slides or special visibility report slides. This data should be used as a guide only**

# Houston Pilots Wind Chart



**Sustained wind 10 Knots**

**Gusts 15 Knots**

**Wind from the SE**

**Example**

10

15

↙

Wind	Thu 3 am	Thu 4 am	Thu 5 am	Thu 6 am	Thu 7 am	Thu 8 am	Thu 9 am	Thu 10 am	Thu 11 am	Thu 12 pm	Thu 1 pm	Thu 2 pm	Thu 3 pm	Thu 4 pm	Thu 5 pm	Thu 6 pm	Thu 7 pm	Thu 8 pm	Thu 9 pm	Thu 10 pm	Thu 11 pm	Fri 12 am	Fri 1 am	Fri 2 am
Houston Pilots N - 610 Bridge	3 8 ↓	3 8 ↓	3 8 ↓	3 8 ↓	3 8 ↓	3 8 ↓	3 7 ↓	3 7 ↓	3 7 ↓	3 8 ↓	3 9 ↓	3 8 ↓	3 7 ↓	3 7 ↓	2 6 ↓	2 5 ↘	2 5 ↘	1 3 ↗	1 3 ↗	1 3 ↑	1 3 ↑	1 3 ↑	1 3 ↑	1 3 ↑
Houston Pilots M - Kinder 1	3 8 ↓	3 8 ↓	3 8 ↓	3 8 ↓	3 8 ↓	3 8 ↓	3 7 ↓	3 7 ↓	3 7 ↓	3 8 ↓	3 9 ↓	3 8 ↓	3 7 ↓	3 7 ↓	2 6 ↓	2 5 ↘	1 5 ↘	1 3 ↗	1 3 ↗	1 3 ↑	1 3 ↑	1 3 ↑	1 3 ↑	1 3 ↑
Houston Pilots L - Greens Bayou	3 8 ↓	3 8 ↓	3 8 ↓	3 8 ↓	3 8 ↓	3 8 ↓	3 7 ↓	3 8 ↓	3 8 ↓	3 8 ↓	3 9 ↓	3 8 ↓	3 7 ↓	3 7 ↓	3 6 ↓	2 5 ↘	1 3 ↗	1 3 ↗	1 3 ↑	1 3 ↑	1 3 ↑	1 3 ↑	1 3 ↑	1 3 ↑
Houston Pilots K - Shell Crude	3 9 ↓	3 8 ↓	3 8 ↓	3 8 ↓	3 8 ↓	3 8 ↓	3 7 ↓	3 8 ↓	3 8 ↓	3 8 ↓	5 9 ↓	3 8 ↓	3 7 ↓	3 7 ↓	3 6 ↓	3 6 ↓	1 3 ↗	1 3 ↗	1 2 ↖	1 3 ↑	1 2 ↖	1 3 ↑	1 3 ↑	1 3 ↑
Houston Pilots J - Lynchburg Ferries	3 8 ↓	3 8 ↓	3 8 ↓	3 8 ↓	3 8 ↓	3 8 ↓	3 7 ↓	3 7 ↓	3 7 ↓	3 8 ↓	3 9 ↓	3 8 ↓	3 7 ↓	3 7 ↓	3 6 ↓	2 5 ↘	1 3 ↗	1 2 ↖	1 2 ↖	1 2 ↖	1 2 ↖	1 2 ↖	1 2 ↖	1 2 ↖
Houston Pilots I - Exxon 3	7 10 ↓	7 10 ↓	6 9 ↓	6 9 ↓	6 9 ↓	6 9 ↓	6 8 ↓	6 9 ↓	6 8 ↓	5 9 ↓	6 9 ↓	5 9 ↓	5 9 ↓	5 8 ↓	3 7 ↓	3 7 ↓	2 5 ↘	2 5 ↘	2 5 ↑	2 5 ↑	2 3 ↑	2 3 ↑	2 5 ↑	2 5 ↑
Houston Pilots H - Morgans Point	7 10 ↓	7 10 ↓	6 10 ↓	6 10 ↓	7 10 ↓	6 9 ↓	6 9 ↓	6 9 ↓	6 9 ↓	5 9 ↓	6 9 ↓	5 8 ↓	5 8 ↓	3 7 ↓	3 7 ↓	3 6 ↓	3 5 ↘	2 5 ↑	2 5 ↑	2 3 ↑	2 3 ↑	2 3 ↑	2 5 ↑	2 5 ↑
Houston Pilots G - 75/76	8 13 ↓	8 13 ↓	8 12 ↓	8 12 ↓	8 12 ↓	8 12 ↓	7 10 ↓	7 10 ↓	6 10 ↓	6 10 ↓	6 9 ↓	5 9 ↓	3 8 ↓	3 7 ↓	3 7 ↓	3 6 ↓	3 5 ↘	3 5 ↑	3 5 ↑	3 5 ↑	2 5 ↑	2 5 ↑	2 5 ↑	2 5 ↑
Houston Pilots F - 63/64	8 13 ↓	8 13 ↓	8 13 ↓	8 13 ↓	8 13 ↓	8 12 ↓	8 12 ↓	8 10 ↓	6 10 ↓	6 10 ↓	6 9 ↓	3 9 ↓	3 8 ↓	3 7 ↓	3 7 ↓	3 6 ↓	3 5 ↘	3 5 ↑	2 5 ↑	2 5 ↑	2 5 ↑	2 5 ↑	2 5 ↑	2 5 ↑
Houston Pilots E - 51/52	9 14 ↓	9 14 ↓	9 14 ↓	9 14 ↓	9 14 ↓	8 13 ↓	8 13 ↓	8 13 ↓	7 12 ↓	6 12 ↓	6 10 ↓	5 9 ↓	3 8 ↓	3 7 ↓	3 7 ↓	3 6 ↓	3 5 ↘	2 5 ↑	2 5 ↑	2 5 ↑	2 5 ↑	2 5 ↑	2 5 ↑	2 5 ↑
Houston Pilots D - 37/38	10 15 ↓	10 15 ↓	9 14 ↓	9 14 ↓	9 14 ↓	9 14 ↓	8 14 ↓	8 13 ↓	8 13 ↓	7 12 ↓	6 12 ↓	6 10 ↓	3 8 ↓	3 7 ↓	3 7 ↓	3 6 ↓	3 5 ↘	2 5 ↑	2 5 ↑	2 5 ↑	1 5 ↑	1 5 ↑	2 5 ↑	2 5 ↑
Houston Pilots C - 25/26	10 15 ↓	10 15 ↓	10 15 ↓	10 15 ↓	10 15 ↓	9 15 ↓	9 14 ↓	9 14 ↓	9 14 ↓	8 13 ↓	8 12 ↓	7 12 ↓	6 9 ↓	5 8 ↓	3 7 ↓	3 6 ↓	3 5 ↘	2 5 ↑	2 5 ↑	1 5 ↑	1 5 ↑	1 5 ↑	1 5 ↑	1 5 ↑
Houston Pilots B - 11/12	10 16 ↓	10 16 ↓	9 16 ↓	9 16 ↓	9 16 ↓	9 15 ↓	9 15 ↓	9 15 ↓	9 14 ↓	8 13 ↓	8 13 ↓	7 12 ↓	6 9 ↓	5 8 ↓	3 7 ↓	3 7 ↓	2 5 ↑	2 5 ↑	1 5 ↑	1 5 ↑	1 5 ↑	1 5 ↑	1 5 ↑	1 5 ↑
Houston Pilots A - 1 & 2 Bravo	13 18 ↓	13 18 ↓	13 17 ↓	13 17 ↓	13 17 ↓	12 17 ↓	12 17 ↓	10 16 ↓	10 16 ↓	9 15 ↓	8 12 ↓	7 12 ↓	6 9 ↓	5 8 ↓	5 8 ↓	3 7 ↓	3 6 ↓	3 5 ↘	2 5 ↑	2 5 ↑	2 5 ↑	2 5 ↑	2 5 ↑	2 5 ↑

**NOTE: This is automated data that may/may not agree with the official BAM thinking that's found on the daily slides. This data should be used as a guide only.**

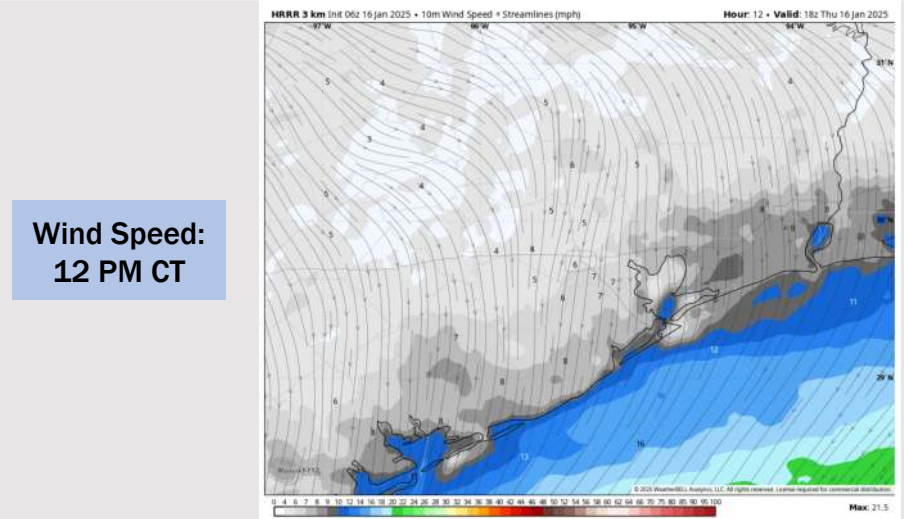
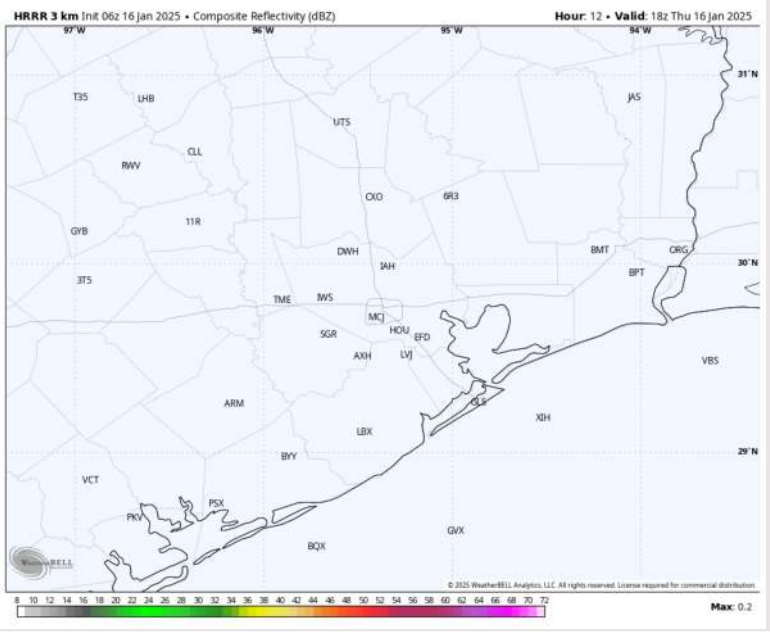
# Houston Pilots: THU. 1/16/2025



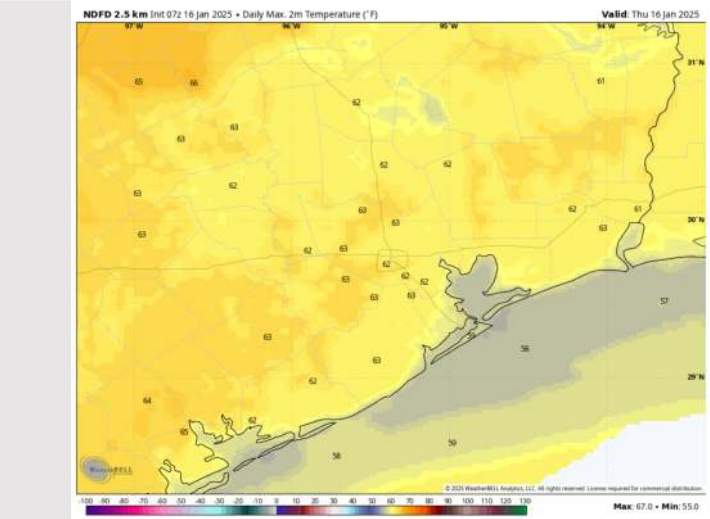
## Forecast Discussion

- Precip:** Favoring dry conditions throughout today.
- Wind:** Winds will be generally out of the N / NNW through 3 PM, becoming variable after that time. **N of Morgan's Point:** Winds will be at 2 - 7 kts throughout the day Thursday. **S of Morgan's Point:** Winds will be at 8 - 13 kts, decreasing to 4 - 9 kts after 3PM.
- High Temps:** **N of Morgan's Point:** Low 60 F. **S of Morgan's Point:** High 50s F.
- Visibility:** Not favoring any visibility concerns for today.

## Precip Image: 12 PM CT



Wind Speed:  
12 PM CT



High Temps  
Today

# Houston Pilots: FRI. 1/17/2025



## Forecast Discussion

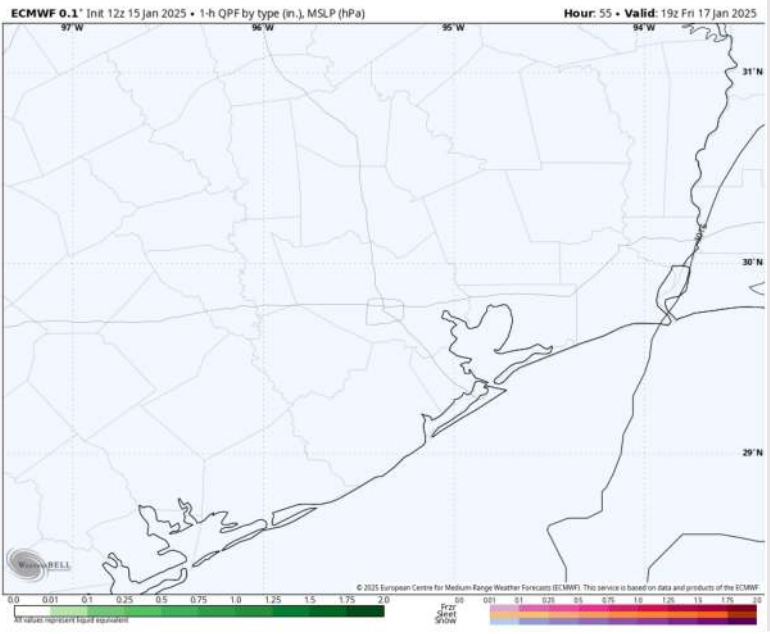
**Precip:** Favoring dry conditions for Friday.

**Wind:** Winds will be variable through 8AM before becoming out of the SE for the remainder of Friday. **N of Morgan's Point:** Winds will be at 3 - 8 kts through 2PM before slightly increasing to 10 - 15kts . **S of Morgan's Point:** Winds will be at 3 - 8kts through 12PM before increasing to 13 - 16 kts. **Gusts of up to 20 kts will be possible for all Stations after 12PM.**

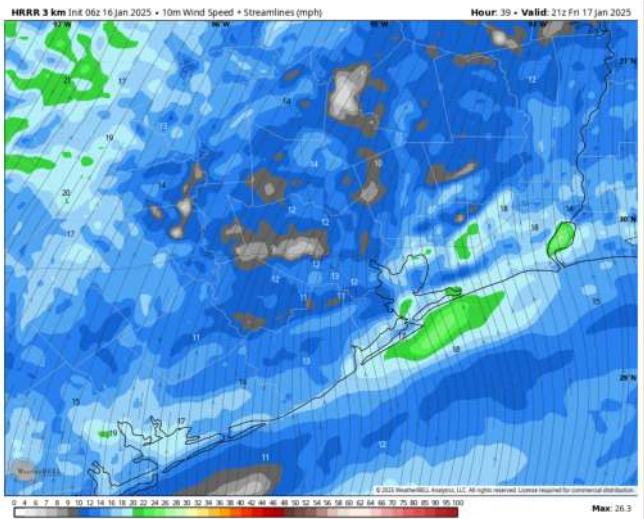
**High Temps:** **N of Morgan's Point:** Mid to upper 60s F. **S of Morgan's Point:** Mid 60s F.

**Visibility:** See visibility slide for latest thoughts on patchy non sea fog risks for stations N of 11/12 through ~10AM.

## Precip Image: 1 PM CT

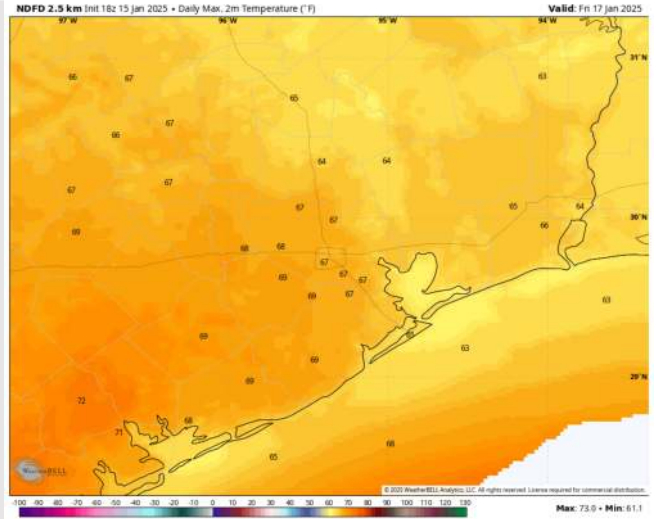


## Wind Speed 3 PM CT



Wind Speed  
3 PM CT

## High Temps Friday



High Temps  
Friday

# Houston Pilots: SAT. 1/18/2025



## Forecast Discussion

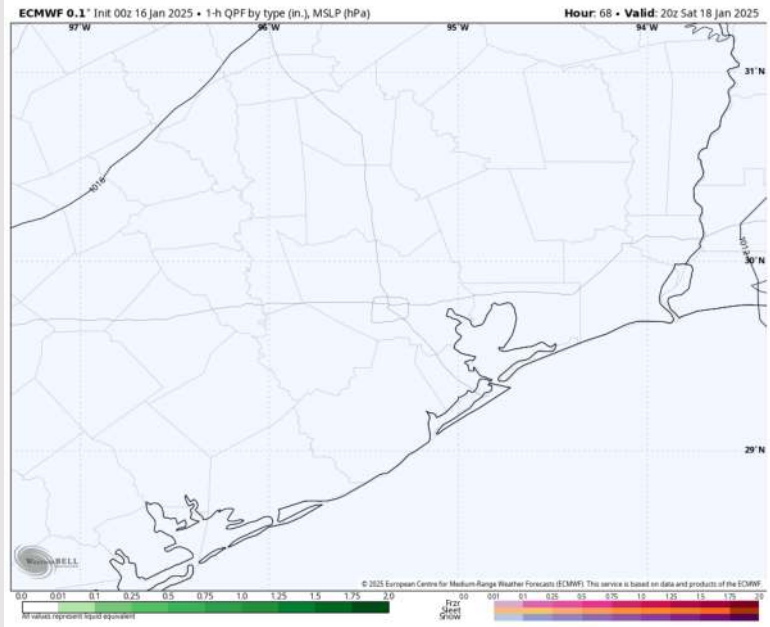
**Precip:** Favoring dry conditions for Saturday.

**Wind:** Winds will slowly rotate clockwise from out of the S to out of the NNW from 12AM through 12PM. **N of Morgan's Point:** Winds will be at 7 - 10 kts for all of Saturday. **S of Morgan's Point:** Winds will be at 10 -15 kts for all of Saturday. **Gusts of up to 20 kts will be in play for Stations S of Morgan's Point after 4PM Saturday.**

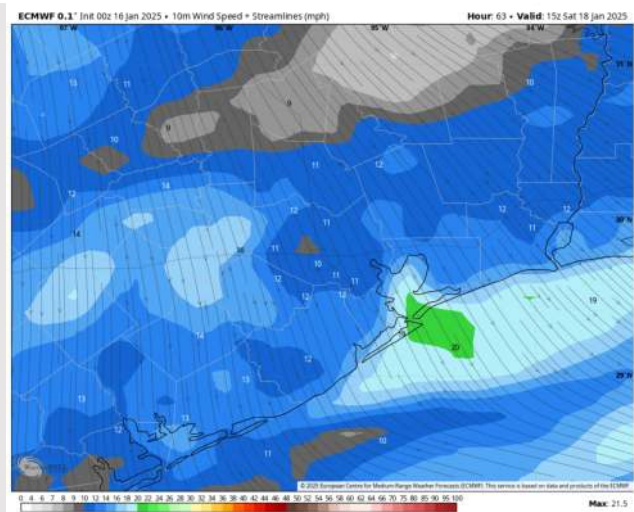
**High Temps:** **N of Morgan's Point:** Mid 60s F. **S of Morgan's Point:** Low to mid 60s F.

**Visibility:** Monitoring the risk for patchy sea fog to briefly develop for Stations S. of Morgan's Point for Saturday AM prior to frontal passage. Confidence is VERY Low.

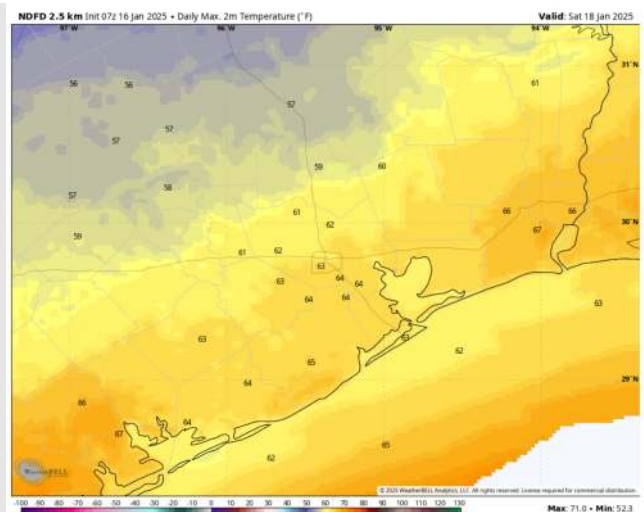
## Precip Image: 2 PM CT



Wind Speed:  
9 AM CT

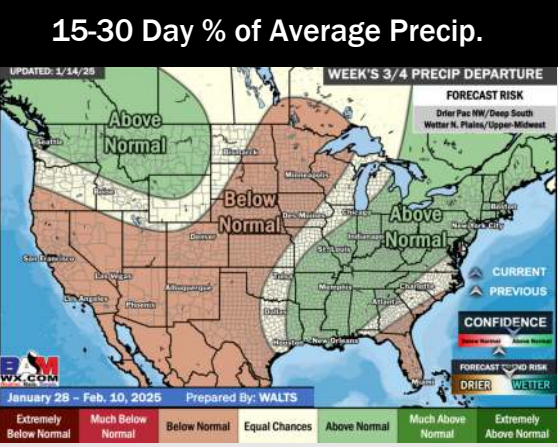
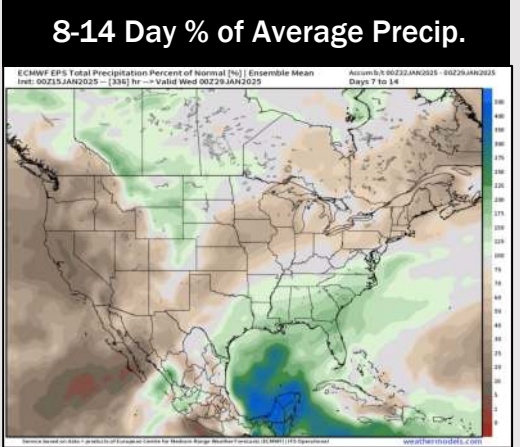

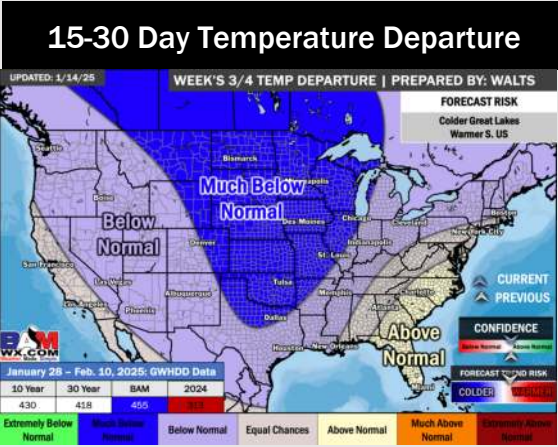
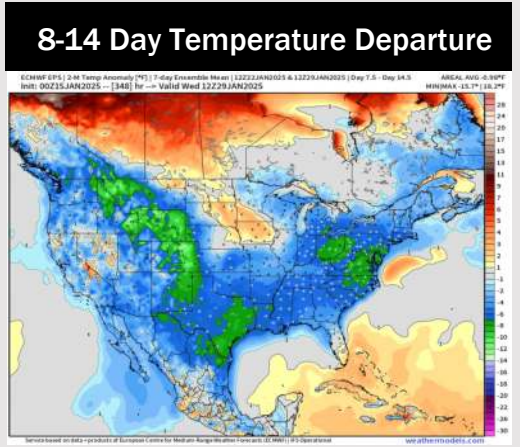
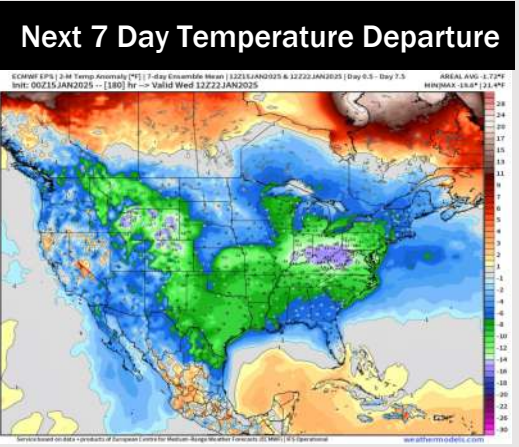


High Temps  
Saturday





# Houston Pilots: 1/16/25



- Temps are expected to be below normal for the week 1 timeframe. After today's rain chances, not favoring precipitation until the start of next week.
- Much below normal temperatures and above normal rainfall are expected for week 2.
- Below normal temperatures and slightly above normal precipitation chances are expected for the weeks 3/4 timeframe.