

# Houston Pilots Forecast Package



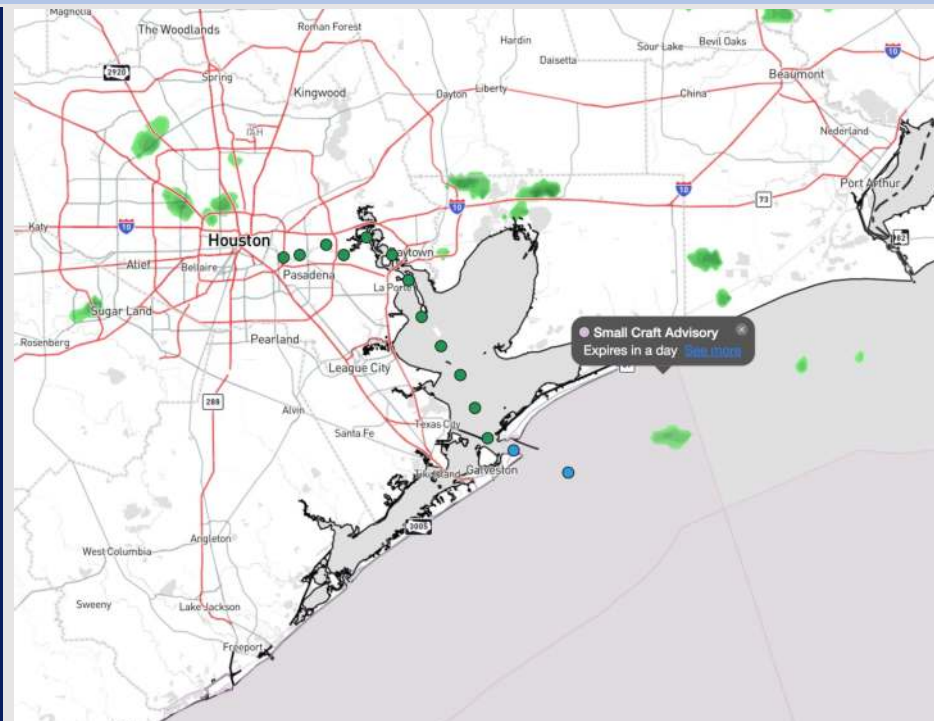
Updated: 11:20 PM CT

Tuesday, January 14, 2025

Forecaster: John Kemper

## Weather Headlines

- **Gusty winds of 20-25 kts will be possible through this evening.**
- Rain chances begin to steadily increase early this AM, with chances continuing through much of the day.
- Patchy, non-sea fog risks will be in play for Friday AM.



**Current Radar: 11:05 PM CT**

As always, please do not hesitate to reach out to us with any forecast questions at **(317)-560-8122**. Press 1 for forecast questions.

You can also access real-time forecast updates and 24/7 meteorological chat assistance on your [Clarity](#) app. Click [here](#) for login assistance.



# Houston Pilots Extended Range Visibility Report



## Saturday 1/18/24

Monitoring the risk for patchy sea fog to briefly develop for Stations S. of Morgan's Point for Saturday AM prior to frontal passage.

### Forecast Confidence



## Monday 1/20/25

No fog concerns for Monday.

### Forecast Confidence



## Sunday 1/19/25

No fog concerns for Sunday.

### Forecast Confidence



## Chance for Fog

Saturday AM	Low-End
Saturday PM	Unlikely
Sunday AM	Unlikely
Sunday PM	Unlikely
Monday AM	Unlikely
Monday PM	Unlikely

# Houston Pilots Visibility Chart (miles)



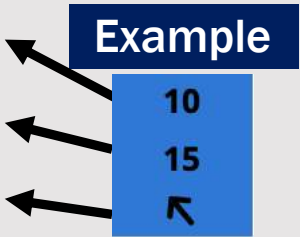
Visibility	Wed 12 am	Wed 1 am	Wed 2 am	Wed 3 am	Wed 4 am	Wed 5 am	Wed 6 am	Wed 7 am	Wed 8 am	Wed 9 am	Wed 10 am	Wed 11 am	Wed 12 pm	Wed 1 pm	Wed 2 pm	Wed 3 pm	Wed 4 pm	Wed 5 pm	Wed 6 pm	Wed 7 pm	Wed 8 pm	Wed 9 pm	Wed 10 pm	Wed 11 pm
Houston Pilots N - 610 Bridge	10	10	10	10	10	10	10	10	10	10	10	10	10	9	9	9	9	10	10	10	10	10	10	9
Houston Pilots M - Kinder 1	10	10	10	10	10	10	10	10	10	10	10	10	10	9	9	9	9	10	10	10	10	10	10	9
Houston Pilots L - Greens Bayou	10	10	10	10	10	10	10	10	10	10	10	10	10	9	9	9	9	10	10	10	10	10	10	9
Houston Pilots K - Shell Crude	10	10	10	10	10	10	10	10	10	10	10	10	10	9	9	9	7.9	9	10	10	10	10	10	9
Houston Pilots J - Lynchburg Ferries	10	10	10	10	10	10	10	10	10	10	10	10	10	9	9	9	9	10	10	10	10	10	10	9
Houston Pilots I - Exxon 3	10	10	10	10	10	10	10	10	10	10	10	10	10	9	9	9	7.9	9	10	10	10	10	10	9
Houston Pilots H - Morgans Point	10	10	10	10	10	10	10	10	10	10	10	10	10	9	7.9	7.9	7.9	9	10	10	10	10	10	8
Houston Pilots G - 75/76	10	10	10	10	10	10	10	10	10	10	10	10	9	7.9	7.9	6.9	7.9	6.9	6.9	7.9	6.9	6.9	6.9	10
Houston Pilots F - 63/64	10	10	10	10	10	10	10	10	10	10	10	10	9	7.9	7.9	6.9	6.9	6.9	6.9	7.9	6.9	6.9	6.9	10
Houston Pilots E - 51/52	10	10	10	10	10	10	10	10	10	10	10	9	9	7.9	7.9	5.9	6.9	6.9	6.9	7.9	6.9	6.9	5.9	10
Houston Pilots D - 37/38	10	10	10	10	10	10	10	10	10	10	10	9	7.9	7.9	7.9	5.9	6.9	5.9	5.9	7.9	6.9	6.9	5.9	10
Houston Pilots C - 25/26	10	10	10	10	10	10	10	10	10	10	10	9	7.9	6.9	6.9	5.9	5.9	5.9	5.9	6.9	6.9	5.9	5.9	10
Houston Pilots B - 11/12	10	10	10	10	10	10	10	10	10	10	10	9	7.9	6.9	6.9	4.9	5.9	5.9	5.9	6.9	6.9	5.9	5.9	10
Houston Pilots A - 1 & 2 Bravo	10	10	10	10	10	10	10	10	10	10	10	9	6.9	6.9	4.9	3.9	3.9	4.9	4.9	4.9	4.9	4.9	4.9	10

**NOTE:** This is automated data that may/may not agree with the official BAM thinking that's found on the daily slides or special visibility report slides. This data should be used as a guide only

# Houston Pilots Wind Chart



Sustained wind 10 Knots  
Gusts 15 Knots  
Wind from the SE



Wind	Wed 12 am	Wed 1 am	Wed 2 am	Wed 3 am	Wed 4 am	Wed 5 am	Wed 6 am	Wed 7 am	Wed 8 am	Wed 9 am	Wed 10 am	Wed 11 am	Wed 12 pm	Wed 1 pm	Wed 2 pm	Wed 3 pm	Wed 4 pm	Wed 5 pm	Wed 6 pm	Wed 7 pm	Wed 8 pm	Wed 9 pm	Wed 10 pm	Wed 11 pm
Houston Pilots N - 610 Bridge	5 ↙	5 ↙	5 ↙	5 ↙	6 ↙	6 ↙	6 ↙	6 ↙	6 ↙	7 ↙	7 ↙	7 ↙	8 ↙	8 ↙	7 ↙	7 ↙	7 ↙	7 ↙	7 ↙	6 ↙	6 ↙	6 ↙	5 ↙	5 ↙
Houston Pilots M - Kinder 1	5 ↙	5 ↙	5 ↙	5 ↙	6 ↙	6 ↙	6 ↙	6 ↙	6 ↙	7 ↙	7 ↙	7 ↙	8 ↙	8 ↙	8 ↙	8 ↙	7 ↙	7 ↙	7 ↙	6 ↙	6 ↙	6 ↙	5 ↙	5 ↙
Houston Pilots L - Greens Bayou	5 ↙	5 ↙	5 ↙	5 ↙	6 ↙	6 ↙	6 ↙	6 ↙	6 ↙	7 ↙	7 ↙	7 ↙	8 ↙	8 ↙	8 ↙	8 ↙	8 ↙	7 ↙	7 ↙	6 ↙	6 ↙	6 ↙	5 ↙	5 ↙
Houston Pilots K - Shell Crude	5 ↙	5 ↙	5 ↙	5 ↙	6 ↙	6 ↙	6 ↙	6 ↙	6 ↙	7 ↙	7 ↙	7 ↙	8 ↙	8 ↙	8 ↙	8 ↙	8 ↙	8 ↙	7 ↙	6 ↙	6 ↙	6 ↙	6 ↙	5 ↙
Houston Pilots J - Lynchburg Ferries	3 ↙	3 ↙	5 ↙	5 ↙	5 ↙	6 ↙	6 ↙	6 ↙	6 ↙	6 ↙	6 ↙	7 ↙	8 ↙	8 ↙	8 ↙	8 ↙	8 ↙	7 ↙	7 ↙	6 ↙	6 ↙	5 ↙	5 ↙	5 ↙
Houston Pilots I - Exxon 3	8 ↙	8 ↙	8 ↙	8 ↙	8 ↙	8 ↙	9 ↙	9 ↙	9 ↙	9 ↙	9 ↙	9 ↙	9 ↙	9 ↙	8 ↙	9 ↙	9 ↙	9 ↙	9 ↙	8 ↙	8 ↙	8 ↙	8 ↙	8 ↙
Houston Pilots H - Morgans Point	8 ↙	8 ↙	8 ↙	8 ↙	8 ↙	8 ↙	9 ↙	10 ↙	9 ↙	9 ↙	9 ↙	9 ↙	9 ↙	9 ↙	9 ↙	9 ↙	9 ↙	9 ↙	9 ↙	9 ↙	8 ↙	8 ↙	8 ↙	8 ↙
Houston Pilots G - 75/76	10 ↙	9 ↙	10 ↙	10 ↙	10 ↙	10 ↙	12 ↙	13 ↙	12 ↙	12 ↙	12 ↙	10 ↙	10 ↙	10 ↙	10 ↙	10 ↙	10 ↙	10 ↙	10 ↙	10 ↙	10 ↙	10 ↙	10 ↙	9 ↙
Houston Pilots F - 63/64	10 ↙	10 ↙	10 ↙	10 ↙	10 ↙	12 ↙	12 ↙	13 ↙	13 ↙	13 ↙	12 ↙	12 ↙	10 ↙	10 ↙	10 ↙	10 ↙	10 ↙	10 ↙	10 ↙	10 ↙	10 ↙	10 ↙	10 ↙	10 ↙
Houston Pilots E - 51/52	10 ↙	10 ↙	10 ↙	10 ↙	10 ↙	12 ↙	13 ↙	13 ↙	13 ↙	13 ↙	13 ↙	13 ↙	12 ↙	12 ↙	10 ↙	12 ↙	12 ↙	12 ↙	12 ↙	12 ↙	12 ↙	10 ↙	10 ↙	10 ↙
Houston Pilots D - 37/38	10 ↙	10 ↙	10 ↙	10 ↙	12 ↙	12 ↙	13 ↙	13 ↙	13 ↙	13 ↙	13 ↙	13 ↙	13 ↙	13 ↙	13 ↙	13 ↙	13 ↙	13 ↙	13 ↙	13 ↙	12 ↙	12 ↙	10 ↙	10 ↙
Houston Pilots C - 25/26	10 ↙	10 ↙	10 ↙	10 ↙	12 ↙	13 ↙	13 ↙	13 ↙	13 ↙	14 ↙	13 ↙	13 ↙	13 ↙	13 ↙	13 ↙	13 ↙	13 ↙	13 ↙	13 ↙	13 ↙	13 ↙	12 ↙	12 ↙	10 ↙
Houston Pilots B - 11/12	10 ↙	10 ↙	10 ↙	10 ↙	10 ↙	12 ↙	13 ↙	13 ↙	13 ↙	13 ↙	13 ↙	13 ↙	14 ↙	13 ↙	13 ↙	13 ↙	13 ↙	13 ↙	13 ↙	13 ↙	12 ↙	12 ↙	10 ↙	10 ↙
Houston Pilots A - 1 & 2 Bravo	14 ↙	13 ↙	14 ↙	14 ↙	14 ↙	14 ↙	15 ↙	15 ↙	15 ↙	15 ↙	15 ↙	15 ↙	15 ↙	15 ↙	15 ↙	15 ↙	15 ↙	15 ↙	15 ↙	15 ↙	15 ↙	14 ↙	14 ↙	13 ↙

**NOTE:** This is automated data that may/may not agree with the official BAM thinking that's found on the daily slides.  
This data should be used as a guide only.



## Forecast Discussion

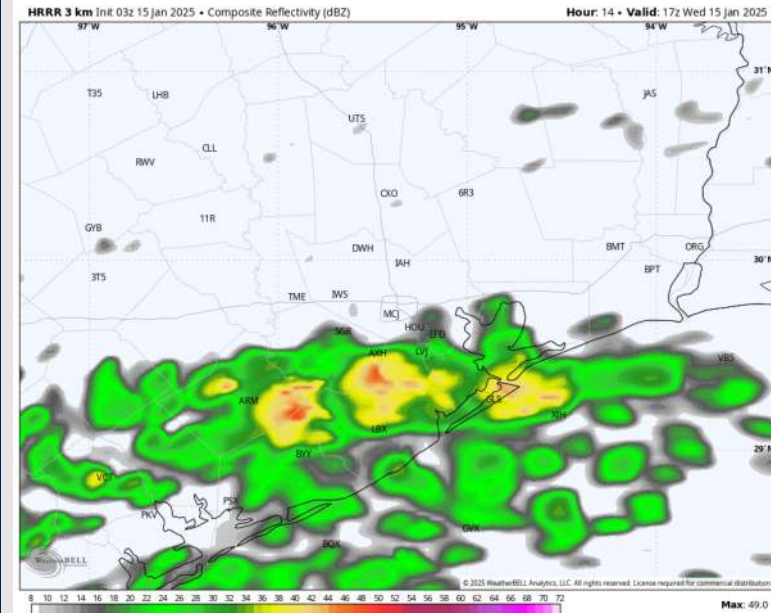
**Precip:** Scattered (40%-70%) showers in play for all Stations from 2AM onward. Greatest coverage of showers/downpours expected from 8AM to 3PM.

**Wind:** Winds will be out of the NE throughout the day. **N of Morgan's Point:** Winds will be at 3 - 8 kts for the entire day. **S of Morgan's Point:** Winds will be at 12 - 18 kts throughout today. **Gusts of up to 20 kts will be in play for Stations S of Morgan's Point from 2PM through the remainder of the day.**

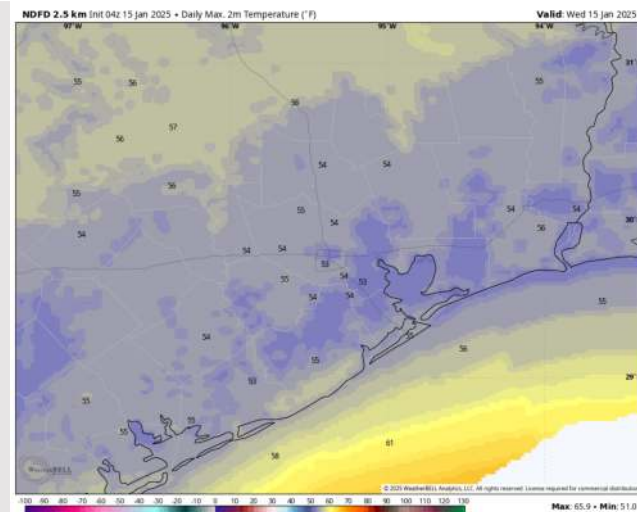
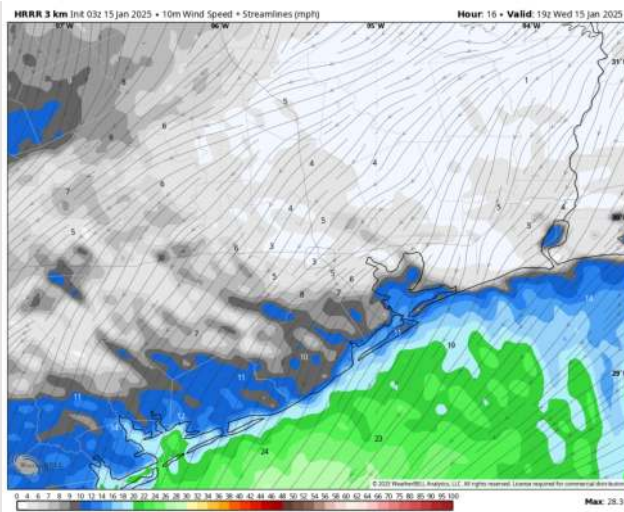
**High Temps:** **N of Morgan's Point:** Low to mid 50s F. **S of Morgan's Point:** Low to mid 50s F.

**Visibility:** Not anticipating any fog concerns for today, but visibilities will potentially be reduced below 3 miles under heavy downpours.

## Precip Image: 11 AM CT



**Wind Speed:**  
**1 PM CT**



**High Temps**  
**Today**

# Houston Pilots: THU. 1/16/2025

## Forecast Discussion

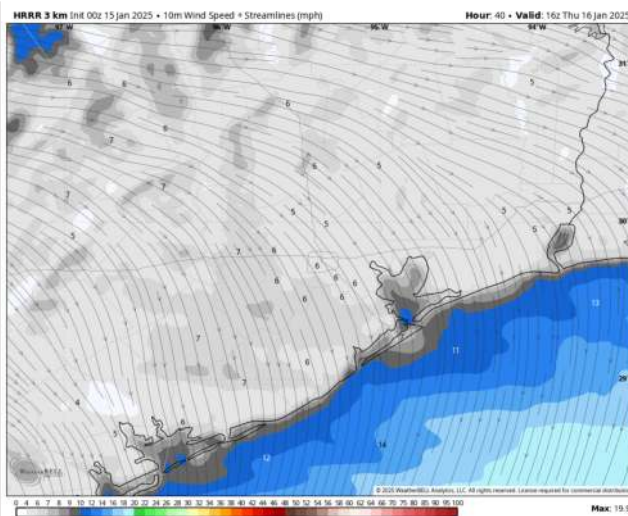
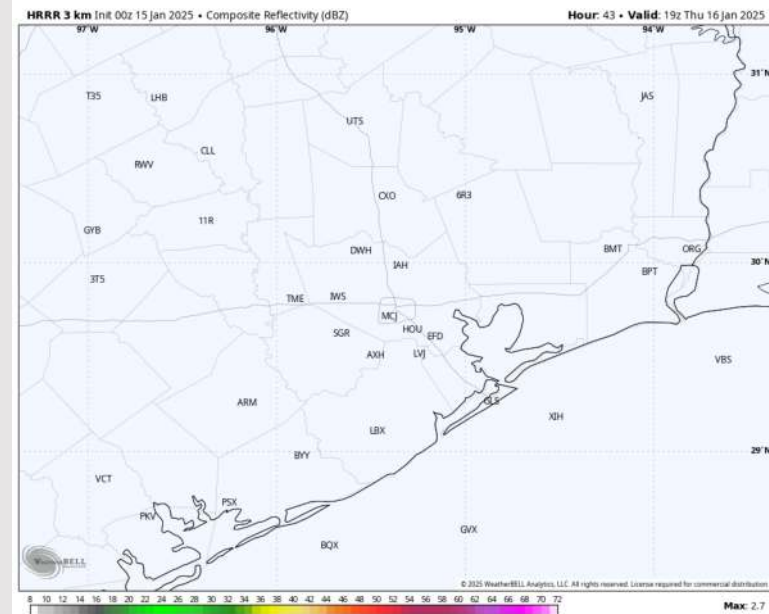
**Precip:** Favoring dry conditions throughout Thursday.

**Wind:** Winds will be generally out of the N / NNW through 4 PM, becoming variable after that time. **N of Morgan's Point:** Winds will be at 3 - 8 kts throughout the day Thursday. **S of Morgan's Point:** Winds will be at 10 - 15 kts, decreasing to 5 - 10 kts after 1PM.

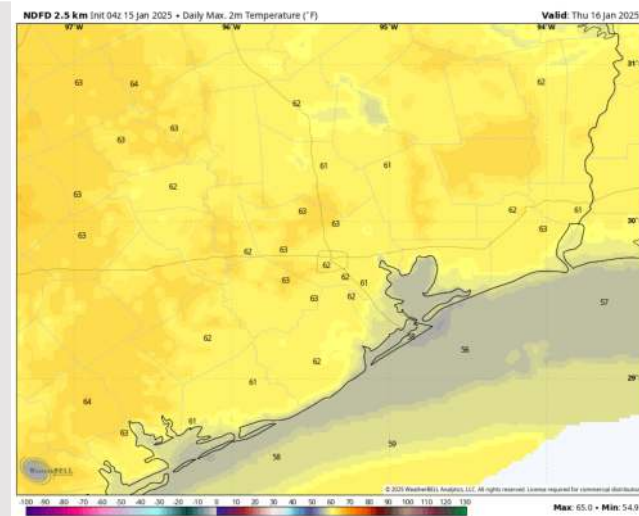
**High Temps:** **N of Morgan's Point:** Near 60 F. **S of Morgan's Point:** High 50s F.

**Visibility:** Not favoring any visibility concerns for Thursday.

## Precip Image: 1 PM CT



Wind Speed:  
10 AM CT



High Temps  
Thursday



# Houston Pilots: FRI. 1/17/2025

## Forecast Discussion

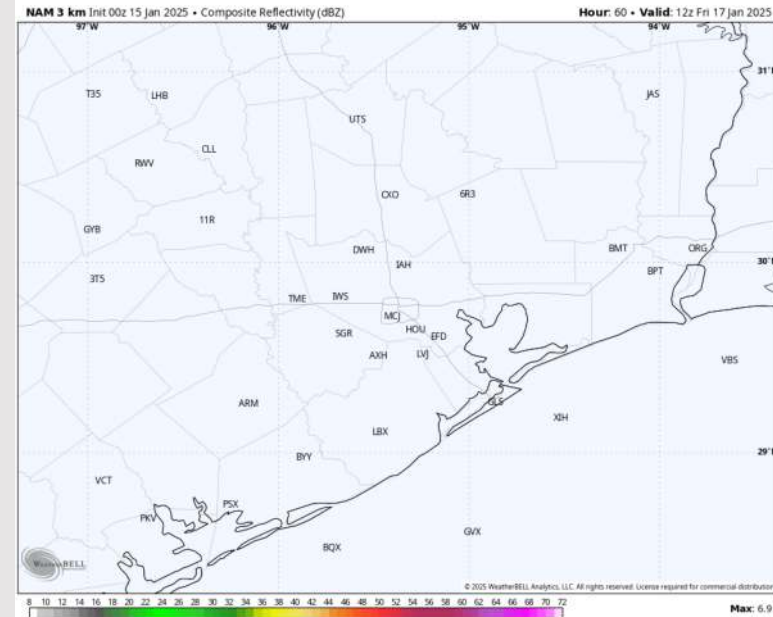
**Precip:** Favoring dry conditions for Friday.

**Wind:** Winds will be variable through 9AM before becoming out of the SE for the remainder of Friday. **N of Morgan's Point:** Winds will be at 3 - 8 kts for all of Friday. **S of Morgan's Point:** Winds will be at 3 - 8kts through 10AM before increasing to 8 - 13 kts. After 8PM, winds will slightly increase to 10 - 16 kts. **Gusts of up to 20 kts will be possible for stations S of Morgan's Point after 8PM.**

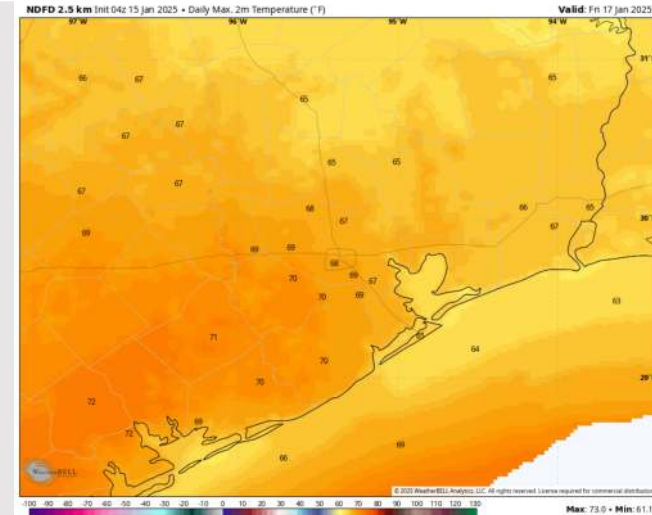
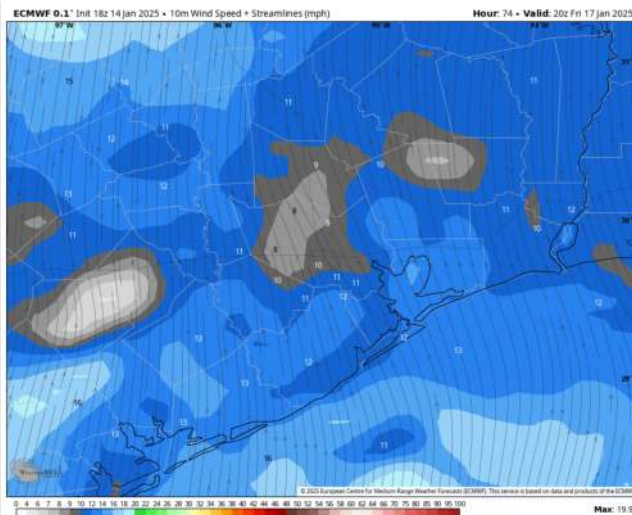
**High Temps:** **N of Morgan's Point:** Mid to upper 60s F. **S of Morgan's Point:** Mid 60s F.

**Visibility:** Monitoring a low-end patchy non-sea fog risk for Stations N of Morgan's Point on Friday.

## Precip Image: 6 PM CT



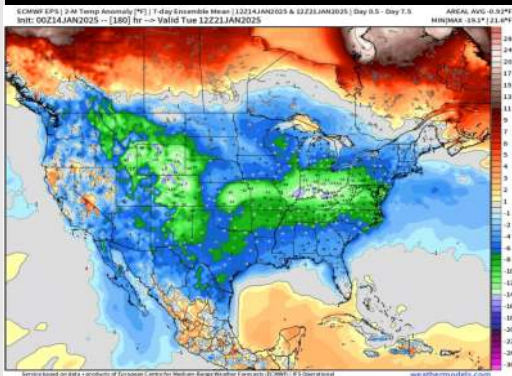
Wind Speed  
7 PM CT



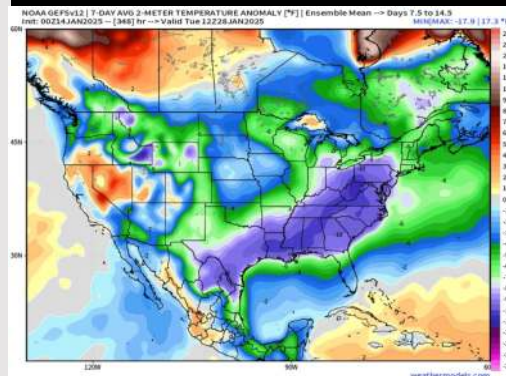
High Temps  
Friday

# Houston Pilots: 1/15/25

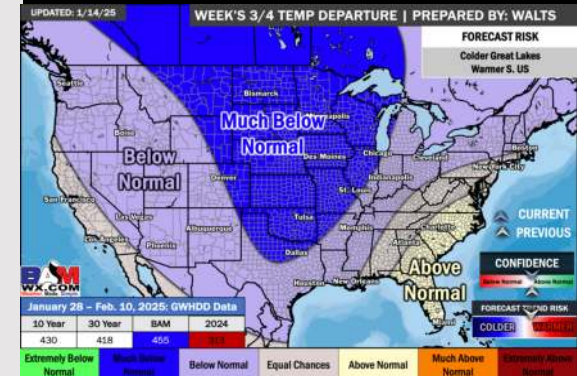
## Next 7 Day Temperature Departure



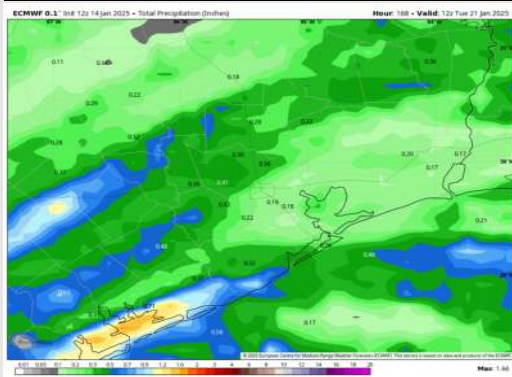
## 8-14 Day Temperature Departure



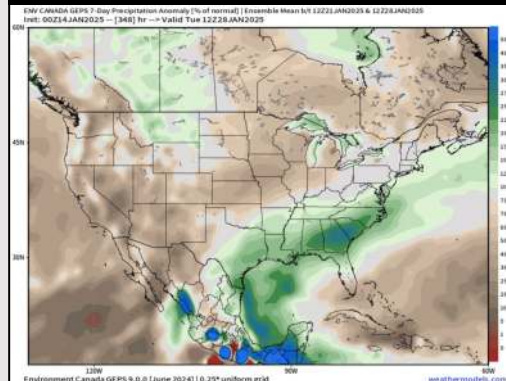
## 15-30 Day Temperature Departure



## Next 7 Day Total Precipitation



## 8-14 Day % of Average Precip.



## 15-30 Day % of Average Precip.



- Temps are expected to be below normal for the week 1 timeframe. Dry conditions favored through the start of the week with rain chances arriving mid to late week.
- Much below normal temperatures and above normal rainfall are expected for week 2.
- Below normal temperatures and slightly above normal precipitation chances are expected for the weeks 3/4 timeframe.