

# Houston Pilots Forecast Package



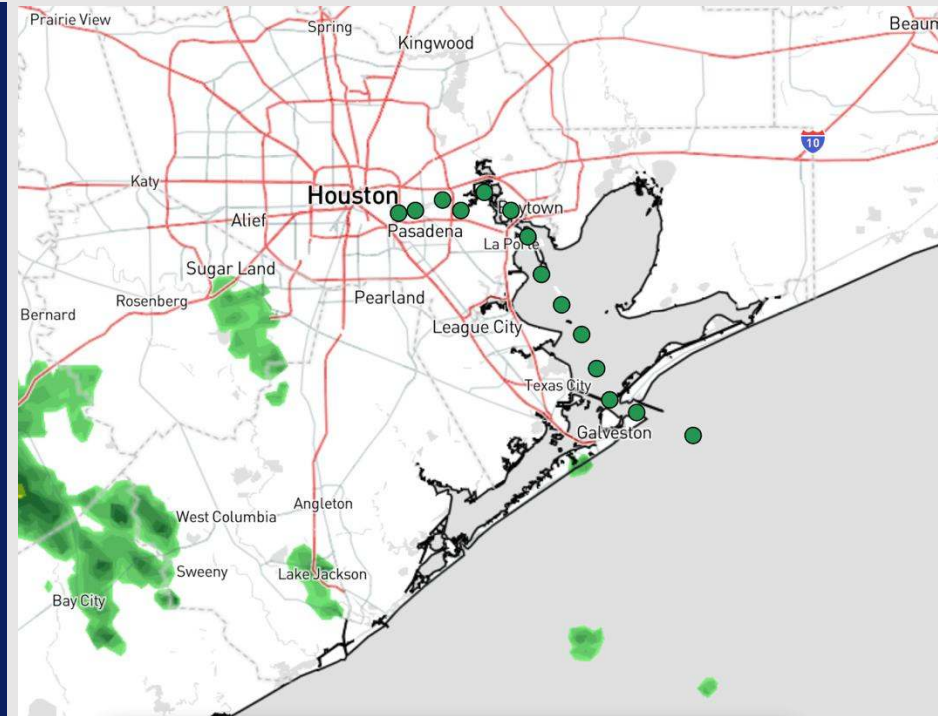
Updated: 1:40 PM CT

Thursday, January 2, 2025

Forecaster: Hope Kleitsch

## Weather Headlines

- Isolated pockets of drizzle will be possible through Friday AM.
- Outside of localized fog risks Saturday AM, no major visibility concerns through the weekend.
- Keeping an eye on Sunday for Severe Storm Risks.



Current Radar: 1:30 PM CT

As always, please do not hesitate to reach out to us with any forecast questions at **(317)-560-8122**. Press 1 for forecast questions.

You can also access real-time forecast updates and 24/7 meteorological chat assistance on your [Clarity](#) app. Click [here](#) for login assistance.



# Houston Pilots Extended Range Visibility Report



## Sunday 1/5/24

No fog concerns for Sunday.

### Forecast Confidence



## Monday 1/6/25

No fog concerns for Monday.

### Forecast Confidence



## Tuesday 1/7/25

No fog concerns for Tuesday.

### Forecast Confidence



## Chance for Fog

Sunday AM	Unlikely
Sunday PM	Unlikely
Monday AM	Unlikely
Monday PM	Unlikely
Tuesday AM	Unlikely
Tuesday PM	Unlikely

# Houston Pilots Visibility Chart (miles)



## Forecast Confidence



Visibility	Thu 3 pm	Thu 4 pm	Thu 5 pm	Thu 6 pm	Thu 7 pm	Thu 8 pm	Thu 9 pm	Thu 10 pm	Thu 11 pm	Fri 12 am	Fri 1 am	Fri 2 am	Fri 3 am	Fri 4 am	Fri 5 am	Fri 6 am	Fri 7 am	Fri 8 am	Fri 9 am	Fri 10 am	Fri 11 am	Fri 12 pm	Fri 1 pm	Fri 2 pm
Houston Pilots N - 610 Bridge	10	10	10	10	10	10	10	6.9	6.9	6.9	5.9	4.9	4.9	4.9	3.9	3.9	3.9	2.9	2.9	4.9	6.9	10	10	10
Houston Pilots M - Kinder 1	10	10	10	10	10	10	9	6.9	6.9	5.9	5.9	4.9	4.9	4.9	3.9	3.9	3.9	2.9	2.9	4.9	6.9	10	10	10
Houston Pilots L - Greens Bayou	10	10	10	10	10	10	9	6.9	6.9	6.9	5.9	4.9	4.9	4.9	4.9	3.9	3.9	2.9	2.9	4.9	6.9	10	10	10
Houston Pilots K - Shell Crude	10	10	10	10	10	10	9	6.9	6.9	5.9	5.9	4.9	4.9	4.9	4.9	3.9	3.9	2.9	2.9	4.9	6.9	10	10	10
Houston Pilots J - Lynchburg Ferries	10	10	10	10	10	10	9	6.9	6.9	6.9	5.9	5.9	4.9	4.9	4.9	3.9	3.9	2.9	2.9	4.9	6.9	10	10	10
Houston Pilots I - Exxon 3	10	10	10	10	10	10	9	6.9	6.9	5.9	5.9	4.9	4.9	4.9	4.9	3.9	3.9	2.9	2.9	4.9	6.9	10	10	10
Houston Pilots H - Morgans Point	10	10	10	10	10	10	9	6.9	5.9	5.9	5.9	4.9	4.9	4.9	3.9	3.9	3.9	2.9	2.9	4.9	6.9	10	10	10
Houston Pilots G - 75/76	10	10	10	10	10	9	9	9	6.9	6.9	5.9	4.9	4.9	4.9	3.9	3.9	3.9	3.9	2.9	4.9	5.9	9	10	10
Houston Pilots F - 63/64	10	10	10	10	10	9	9	9	7.9	6.9	4.9	4.9	4.9	4.9	3.9	3.9	3.9	3.9	2.9	3.9	5.9	9	10	10
Houston Pilots E - 51/52	10	10	10	10	9	9	9	7.9	6.9	6.9	4.9	4.9	4.9	4.9	3.9	3.9	3.9	3.9	2.9	3.9	5.9	7.9	10	10
Houston Pilots D - 37/38	10	10	10	10	9	9	9	7.9	6.9	6.9	4.9	4.9	4.9	4.9	4.9	3.9	3.9	3.9	2.9	3.9	4.9	6.9	10	10
Houston Pilots C - 25/26	10	10	10	10	9	9	7.9	7.9	6.9	6.9	5.9	4.9	4.9	4.9	4.9	3.9	3.9	3.9	2.5	3.9	4.9	6.9	10	10
Houston Pilots B - 11/12	10	10	10	10	9	9	9	7.9	6.9	6.9	5.9	4.9	4.9	4.9	4.9	4.9	3.9	3.9	2.5	3.9	4.9	6.9	10	10
Houston Pilots A - 1 & 2 Bravo	10	10	10	10	9	9	9	9	7.9	6.9	6.9	5.9	5.9	4.9	4.9	4.9	4.9	3.9	2.9	3.9	4.9	6.9	10	10

**NOTE: This is automated data that may/may not agree with the official B.A.M. thinking that's found on the daily slides or special visibility report slides. This data should be used as a guide only**

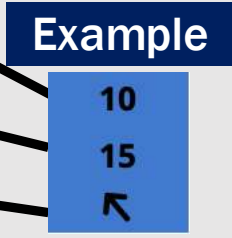
# Houston Pilots Wind Chart



## Forecast Confidence



Sustained wind 10 Knots  
Gusts 15 Knots  
Wind from the SE



Wind	Thu 3 pm	Thu 4 pm	Thu 5 pm	Thu 6 pm	Thu 7 pm	Thu 8 pm	Thu 9 pm	Thu 10 pm	Thu 11 pm	Fri 12 am	Fri 1 am	Fri 2 am	Fri 3 am	Fri 4 am	Fri 5 am	Fri 6 am	Fri 7 am	Fri 8 am	Fri 9 am	Fri 10 am	Fri 11 am	Fri 12 pm	Fri 1 pm	Fri 2 pm
Houston Pilots N - 610 Bridge	6 13 ←	6 13 ←	6 13 ←	6 12 ←	6 10 ←	5 9 ←	3 9 ←	3 8 ←	3 8 ←	3 8 ←	3 8 ←	3 8 ←	3 8 ←	5 9 ←	5 9 ←	5 9 ←	6 10 ←	6 12 ←	6 12 ←	6 13 ←	7 14 ←	8 15 ←	8 15 ←	8 16 ←
Houston Pilots M - Kinder 1	6 13 ←	6 13 ←	6 13 ←	6 12 ←	6 10 ←	5 9 ←	5 9 ←	3 9 ←	3 8 ←	3 8 ←	3 8 ←	3 8 ←	3 8 ←	5 9 ←	5 9 ←	5 10 ←	6 10 ←	6 12 ←	6 12 ←	7 13 ←	7 14 ←	8 15 ←	8 15 ←	8 16 ←
Houston Pilots L - Greens Bayou	6 13 ←	7 13 ←	6 13 ←	6 12 ←	6 10 ←	5 9 ←	5 9 ←	3 9 ←	3 8 ←	3 8 ←	3 8 ←	3 8 ←	3 8 ←	5 9 ←	5 9 ←	5 10 ←	6 10 ←	6 12 ←	6 12 ←	6 13 ←	7 14 ←	8 15 ←	8 15 ←	8 15 ←
Houston Pilots K - Shell Crude	7 13 ←	7 13 ←	7 13 ←	6 12 ←	6 10 ←	5 9 ←	5 9 ←	5 9 ←	3 8 ←	3 8 ←	3 8 ←	3 8 ←	3 8 ←	5 9 ←	5 9 ←	5 10 ←	6 10 ←	6 12 ←	6 13 ←	7 14 ←	7 14 ←	8 15 ←	8 15 ←	8 16 ←
Houston Pilots J - Lynchburg Ferries	6 12 ←	6 13 ←	6 13 ←	6 12 ←	5 9 ←	5 8 ←	3 8 ←	3 8 ←	3 8 ←	3 7 ←	3 8 ←	3 8 ←	3 8 ←	5 9 ←	5 9 ←	5 9 ←	6 10 ←	6 12 ←	6 12 ←	6 13 ←	7 14 ←	8 15 ←	8 15 ←	8 15 ←
Houston Pilots I - Exxon 3	8 14 ←	8 14 ←	8 14 ←	8 13 ←	8 12 ←	7 10 ←	7 10 ←	7 10 ←	7 10 ←	7 9 ←	7 10 ←	7 10 ←	7 10 ←	8 12 ←	8 12 ←	8 13 ←	8 13 ←	8 13 ←	8 13 ←	9 14 ←	9 15 ←	9 16 ←	9 16 ←	9 16 ←
Houston Pilots H - Morgans Point	8 15 ←	8 15 ←	8 14 ←	8 13 ←	8 12 ←	7 12 ←	7 10 ←	7 12 ←	7 10 ←	7 10 ←	7 10 ←	7 10 ←	7 10 ←	8 12 ←	8 12 ←	8 13 ←	8 14 ←	8 14 ←	8 14 ←	9 15 ←	9 15 ←	9 15 ←	9 16 ←	9 16 ←
Houston Pilots G - 75/76	8 16 ←	9 16 ←	9 15 ←	9 14 ←	8 13 ←	8 13 ←	8 13 ←	8 13 ←	8 13 ←	8 12 ←	8 12 ←	8 13 ←	8 13 ←	9 14 ←	9 14 ←	10 15 ←	10 16 ←	10 16 ←	10 16 ←	10 17 ←	10 17 ←	10 17 ←	10 17 ←	10 17 ←
Houston Pilots F - 63/64	8 16 ←	9 16 ←	9 15 ←	9 14 ←	8 14 ←	8 13 ←	8 13 ←	9 13 ←	8 13 ←	8 13 ←	8 13 ←	8 13 ←	9 13 ←	10 14 ←	10 14 ←	10 15 ←	10 16 ←	12 17 ←	12 17 ←	12 17 ←	12 17 ←	10 17 ←	10 17 ←	10 17 ←
Houston Pilots E - 51/52	9 16 ←	9 16 ←	9 15 ←	9 14 ←	9 14 ←	9 14 ←	9 14 ←	9 14 ←	8 13 ←	8 13 ←	8 13 ←	8 13 ←	9 14 ←	10 14 ←	10 14 ←	10 15 ←	10 16 ←	12 17 ←	12 17 ←	12 18 ←	12 18 ←	12 18 ←	10 18 ←	10 18 ←
Houston Pilots D - 37/38	10 17 ←	10 17 ←	10 15 ←	10 15 ←	9 14 ←	9 14 ←	9 14 ←	9 14 ←	8 13 ←	8 13 ←	8 13 ←	8 13 ←	9 14 ←	10 14 ←	10 14 ←	10 15 ←	10 16 ←	12 17 ←	12 17 ←	12 18 ←	13 18 ←	12 18 ←	12 18 ←	12 18 ←
Houston Pilots C - 25/26	10 17 ←	10 17 ←	10 16 ←	10 15 ←	9 15 ←	9 15 ←	9 14 ←	9 14 ←	8 13 ←	8 13 ←	8 13 ←	8 13 ←	9 14 ←	9 14 ←	10 15 ←	10 16 ←	10 16 ←	12 17 ←	12 18 ←	12 18 ←	13 20 ←	13 20 ←	13 20 ←	12 20 ←
Houston Pilots B - 11/12	10 17 ←	10 17 ←	10 16 ←	10 15 ←	9 15 ←	8 15 ←	8 14 ←	8 14 ←	8 14 ←	8 13 ←	8 14 ←	8 14 ←	8 14 ←	9 15 ←	9 16 ←	10 16 ←	10 16 ←	10 17 ←	12 18 ←	12 20 ←	13 20 ←	13 20 ←	13 20 ←	13 20 ←
Houston Pilots A - 1 & 2 Bravo	12 17 ←	12 17 ←	12 17 ←	12 17 ←	12 17 ←	10 16 ←	10 16 ←	10 16 ←	10 16 ←	10 15 ←	10 15 ←	10 15 ←	10 16 ←	10 16 ←	12 16 ←	13 17 ←	13 18 ←	13 20 ←	14 20 ←	15 21 ←	15 21 ←	15 22 ←	14 22 ←	14 22 ←

**NOTE: This is automated data that may/may not agree with the official BAM thinking that's found on the daily slides. This data should be used as a guide only.**

# Houston Pilots: THU. 1/2/2025



## Forecast Discussion

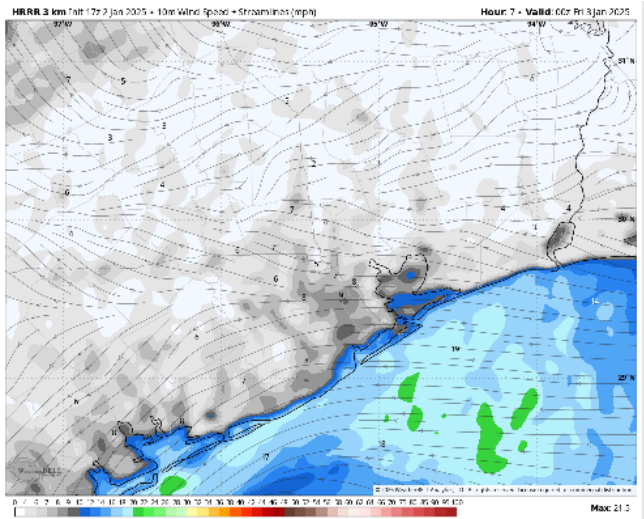
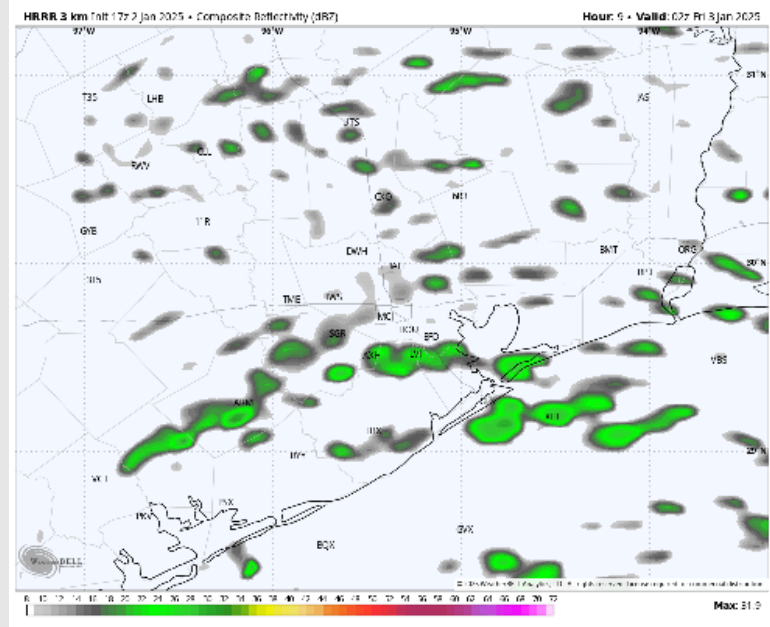
**Precip:** Isolated pockets of drizzle (20%) possible for all Stations for the remainder of the day.

**Wind:** Winds will be out of the E/NE throughout the day. **N of Morgan's Point:** Winds will be at 3 – 8 kts throughout the day. **S of Morgan's Point:** Winds will be at 5 – 10 kts through the rest of the day. **Wind gusts of 15 - 20 kts in play at the Boarding Station through the rest of the day.**

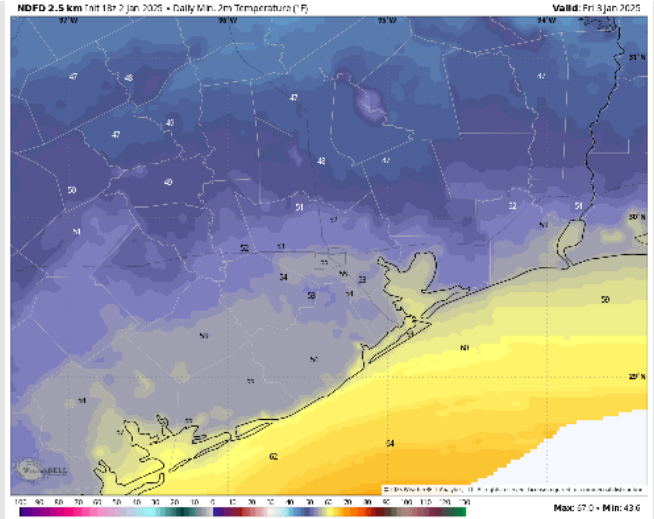
**Low Temps:** **N of Morgan's Point:** Mid 50s F. **S of Morgan's Point:** Upper 50s F.

**Visibility:** Due to drizzle, reduced visibilities of 3 - 4 miles can't be ruled out for all Stations after 10 PM.

## Precip Image: 8 PM CT



Wind Speed  
6 PM CT



Low Temps  
FRI AM

# Houston Pilots: FRI. 1/3/2025



## Forecast Discussion

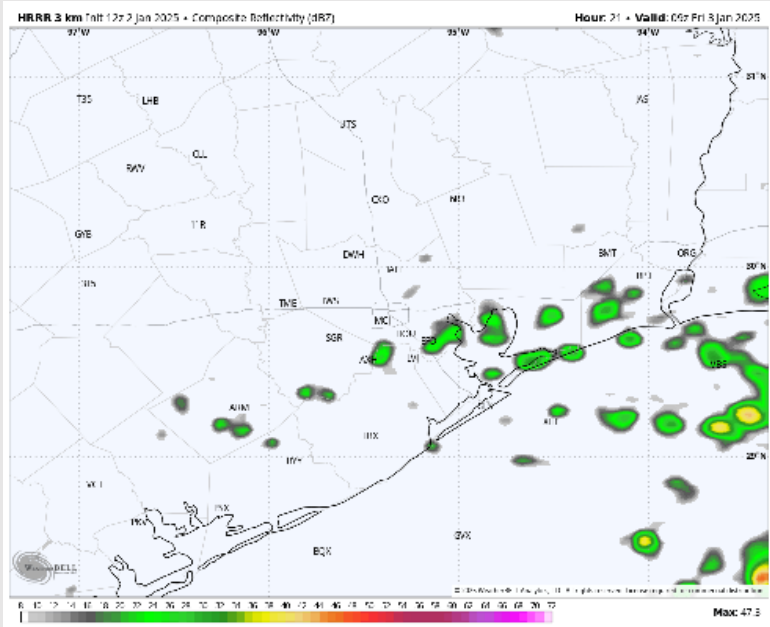
**Precip:** Isolated showers (20%) will be possible through 10AM. Favoring dry conditions the rest of the day.

**Wind:** Winds will be out of the E/NE throughout the day. **N of Morgan's Point:** Winds will be at 3 – 8 kts throughout the day Friday. **S of Morgan's Point:** Winds will be at 10 – 14 kts through 1PM before decreasing to 7 – 10 kts. **Wind gusts of 15 - 20 kts in play for the Boarding Station for all of Friday.**

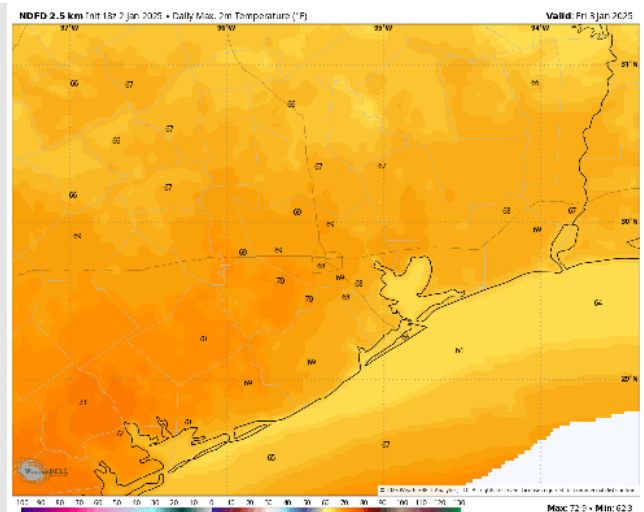
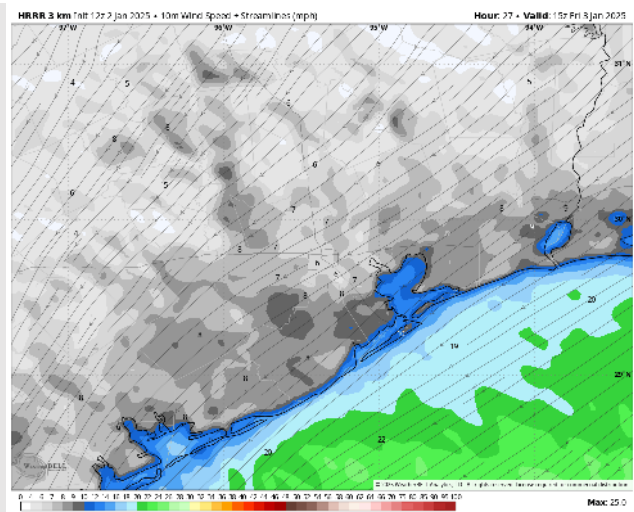
**High Temps:** **N of Morgan's Point:** Upper 60s F. **S of Morgan's Point:** Low to Mid 60s F

**Visibility:** A few pockets of reduced visibility of 2-4 miles will be possible thanks to isolated drizzle through the AM for all Stations.

## Precip Image: 3 AM CT



Wind Speed:  
9 AM CT



High Temps  
Friday

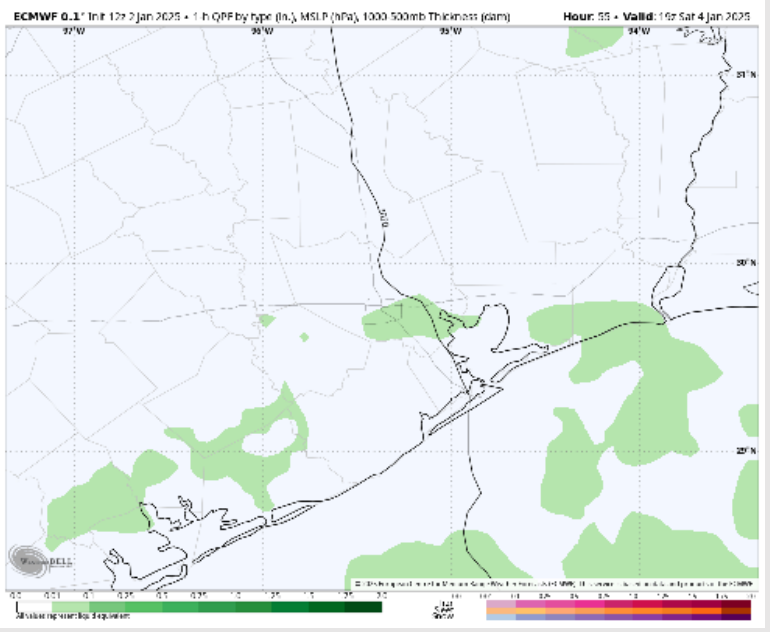
# Houston Pilots: SAT. 1/4/2025



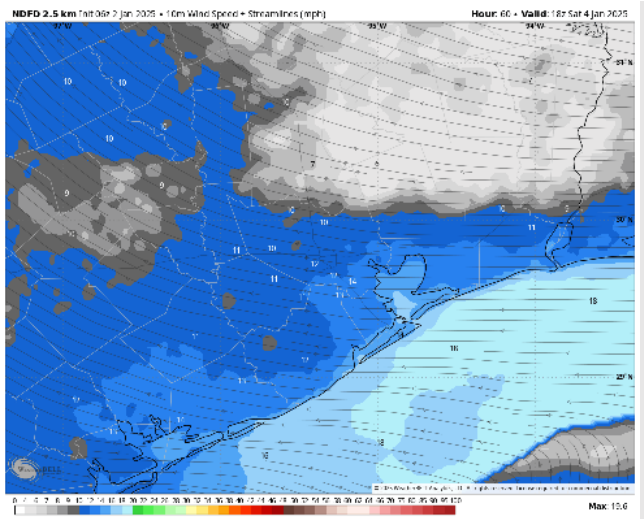
## Forecast Discussion

- Precip:** Isolated (20%) rain showers are possible from 12PM to 6PM.
- Wind:** Winds will be out of the E / SE through the entire day. **N of Morgan's Point:** Winds will be 5 – 10 kts throughout Saturday. **S of Morgan's Point:** Winds will be at 10 – 15 kts for the entire day. Wind gusts of 20 – 25 kts after 11PM for all Stations.
- High Temps:** **N of Morgan's Point:** Upper 60s F to near 70 F. **S of Morgan's Point:** Mid 60's.
- Visibility:** Watching for a very localized sea fog risks for all stations Saturday AM. Confidence is below normal.

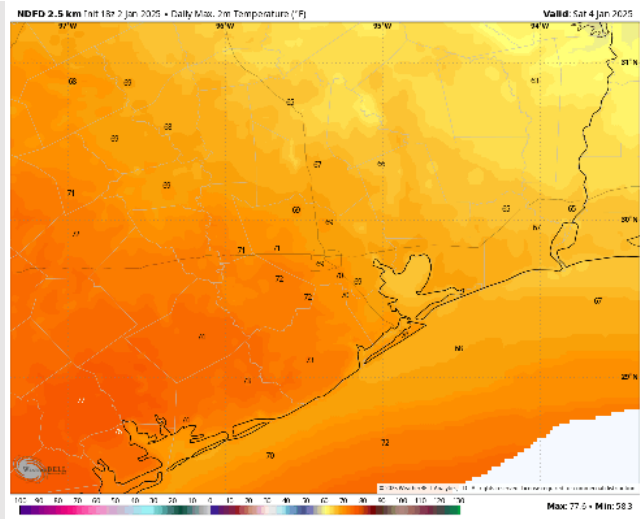
## Precip Image: 1 PM CT



Wind Speed:  
12 PM CT



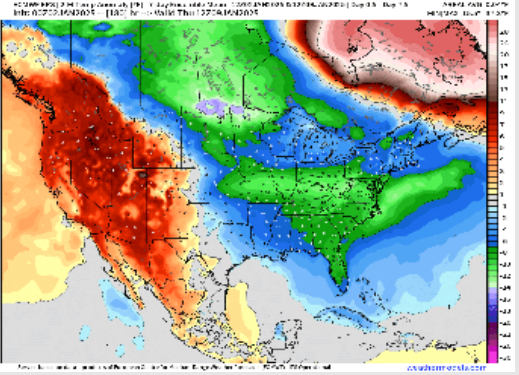
High Temps  
Saturday



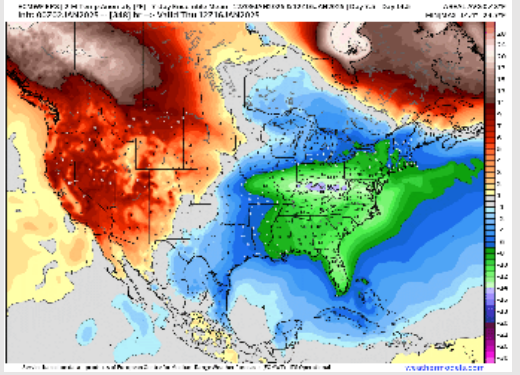
# Houston Pilots: 1/2/2025



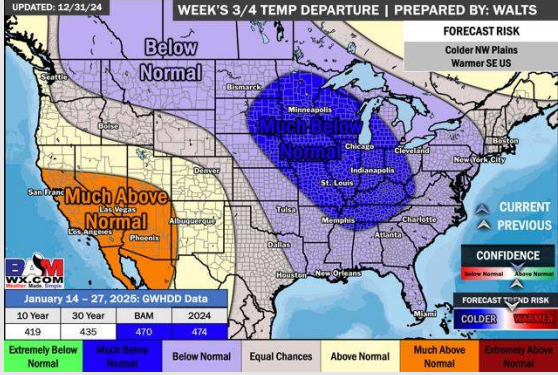
**Next 7 Day Temperature Departure**



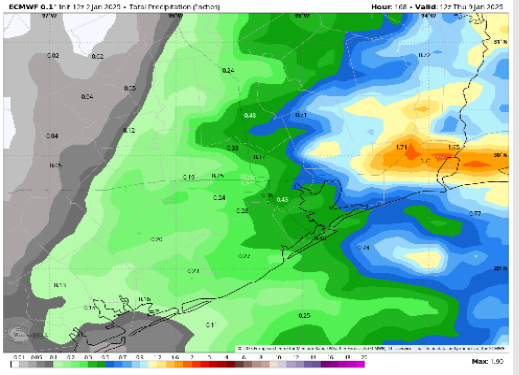
**8-14 Day Temperature Departure**



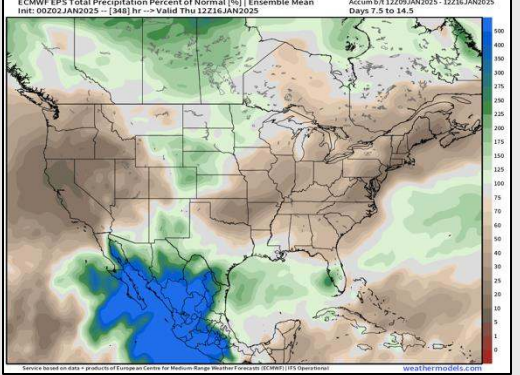
**15-30 Day Temperature Departure**



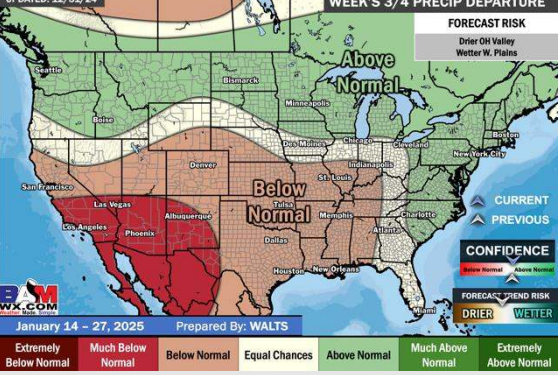
**Next 7 Day Total Precipitation**



**8-14 Day % of Average Precip.**



**15-30 Day % of Average Precip.**



- Temps are expected to be below normal for the week 1 timeframe. Rain favored over the weekend and then drier conditions in play for the start of next week.
- Much below normal temperatures and near normal rainfall are expected for week 2.
- Below normal temperatures and below normal precipitation chances are expected for the weeks 3/4 timeframe.