

# Houston Pilots Forecast Package



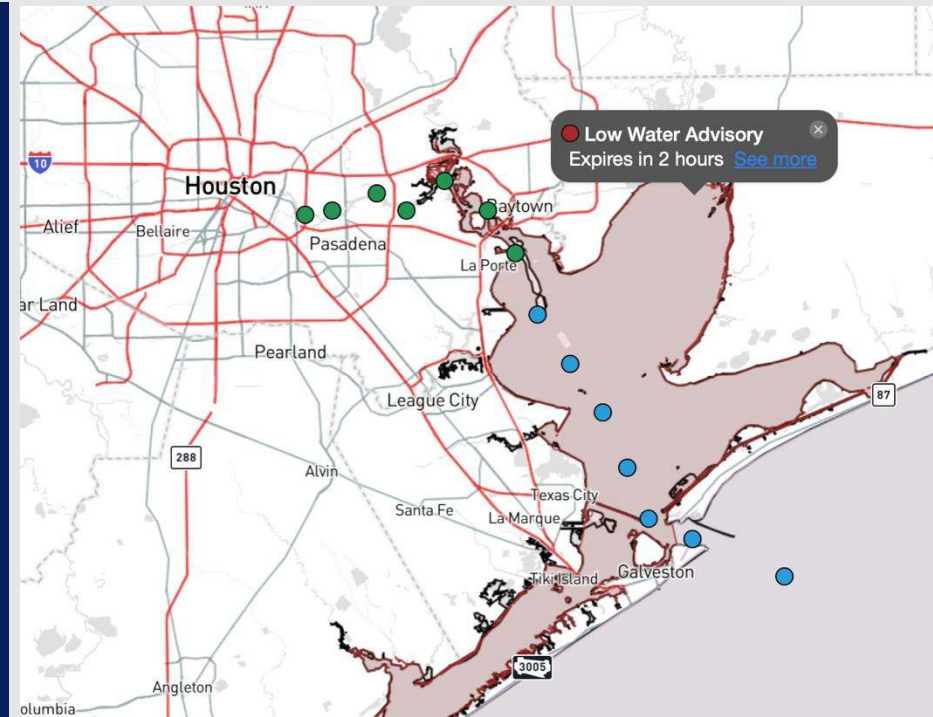
Updated: 12:40 PM CT

Monday, January 13, 2025

Forecaster: Hope Kleitsch

## Weather Headlines

- **Gusty winds of 20-25 kts will be possible through the next 72 hours.**
- **Rain chances expected to return WED and become more frequent into the latter half of the week.**
- **No fog concerns over the next 72 hours.**



**Current Radar: 12:40 PM CT**

As always, please do not hesitate to reach out to us with any forecast questions at **(317)-560-8122**. Press **1** for forecast questions.

You can also access real-time forecast updates and 24/7 meteorological chat assistance on your **Clarity** app. Click [here](#) for login assistance.




# Houston Pilots Extended Range Visibility Report




## Thursday 1/16/24

No fog concerns for Thursday, however, lowered visibilities will be possible due to heavy downpours.



## Friday 1/17/25

Monitoring a low-end patchy non-sea fog risk for Stations N of Morgan's Point on Friday.



## Saturday 1/18/25

Monitoring the risk for patchy sea fog to develop for Stations S. of Morgan's Point.



## Chance for Fog

Thursday AM	Unlikely
Thursday PM	Unlikely
Friday AM	Low-End
Friday PM	Unlikely
Saturday AM	Low-End
Saturday PM	Unlikely

# Houston Pilots Visibility Chart (miles)



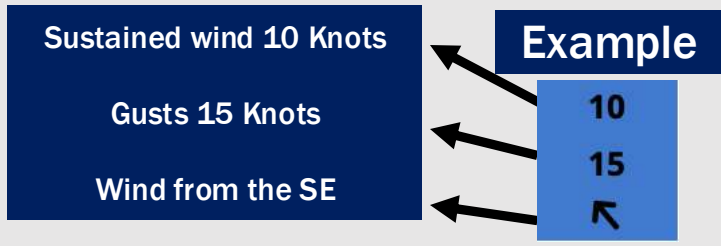
## Forecast Confidence



Visibility	Mon 2 pm	Mon 3 pm	Mon 4 pm	Mon 5 pm	Mon 6 pm	Mon 7 pm	Mon 8 pm	Mon 9 pm	Mon 10 pm	Mon 11 pm	Tue 12 am	Tue 1 am	Tue 2 am	Tue 3 am	Tue 4 am	Tue 5 am	Tue 6 am	Tue 7 am	Tue 8 am	Tue 9 am	Tue 10 am	Tue 11 am	Tue 12 pm	Tue 1 pm
Houston Pilots N - 610 Bridge	10	10	10	10	10	10	10	10	10	10	10	10	10	10	10	10	10	10	10	10	10	10	10	10
Houston Pilots M - Kinder 1	10	10	10	10	10	10	10	10	10	10	10	10	10	10	10	10	10	10	10	10	10	10	10	10
Houston Pilots L - Greens Bayou	10	10	10	10	10	10	10	10	10	10	10	10	10	10	10	10	10	10	10	10	10	10	10	10
Houston Pilots K - Shell Crude	10	10	10	10	10	10	10	10	10	10	10	10	10	10	10	10	10	10	10	10	10	10	10	10
Houston Pilots J - Lynchburg Ferries	10	10	10	10	10	10	10	10	10	10	10	10	10	10	10	10	10	10	10	10	10	10	10	10
Houston Pilots I - Exxon 3	10	10	10	10	10	10	10	10	10	10	10	10	10	10	10	10	10	10	10	10	10	10	10	10
Houston Pilots H - Morgans Point	10	10	10	10	10	10	10	10	10	10	10	10	10	10	10	10	10	10	10	10	10	10	10	10
Houston Pilots G - 75/76	10	10	10	10	10	10	10	10	10	10	10	10	10	10	10	10	10	10	10	10	10	10	10	10
Houston Pilots F - 63/64	10	10	10	10	10	10	10	10	10	10	10	10	10	10	10	10	10	10	10	10	10	10	10	10
Houston Pilots E - 51/52	10	10	10	10	10	10	10	10	10	10	10	10	10	10	10	10	10	10	10	10	10	10	10	10
Houston Pilots D - 37/38	10	10	10	10	10	10	10	10	10	10	10	10	10	10	10	10	10	10	10	10	10	10	10	10
Houston Pilots C - 25/26	10	10	10	10	10	10	10	10	10	10	10	10	10	10	10	10	10	10	10	10	10	10	10	10
Houston Pilots B - 11/12	10	10	10	10	10	10	10	10	10	10	10	10	10	10	10	10	10	10	10	10	10	10	10	10
Houston Pilots A - 1 & 2 Bravo	10	10	10	10	10	10	10	10	10	10	10	10	10	10	10	10	10	10	10	10	10	10	10	10

**NOTE: This is automated data that may/may not agree with the official B.A.M. thinking that's found on the daily slides or special visibility report slides. This data should be used as a guide only**

# Houston Pilots Wind Chart



Visibility	Mon 2 pm	Mon 3 pm	Mon 4 pm	Mon 5 pm	Mon 6 pm	Mon 7 pm	Mon 8 pm	Mon 9 pm	Mon 10 pm	Mon 11 pm	Tue 12 am	Tue 1 am	Tue 2 am	Tue 3 am	Tue 4 am	Tue 5 am	Tue 6 am	Tue 7 am	Tue 8 am	Tue 9 am	Tue 10 am	Tue 11 am	Tue 12 pm	Tue 1 pm	
Houston Pilots N - 610 Bridge	10	10	10	10	10	10	10	10	10	10	10	10	10	10	10	10	10	10	10	10	10	10	10	10	
Houston Pilots M - Kinder 1	10	10	10	10	10	10	10	10	10	10	10	10	10	10	10	10	10	10	10	10	10	10	10	10	10
Houston Pilots L - Greens Bayou	10	10	10	10	10	10	10	10	10	10	10	10	10	10	10	10	10	10	10	10	10	10	10	10	10
Houston Pilots K - Shell Crude	10	10	10	10	10	10	10	10	10	10	10	10	10	10	10	10	10	10	10	10	10	10	10	10	10
Houston Pilots J - Lynchburg Ferries	10	10	10	10	10	10	10	10	10	10	10	10	10	10	10	10	10	10	10	10	10	10	10	10	10
Houston Pilots I - Exxon 3	10	10	10	10	10	10	10	10	10	10	10	10	10	10	10	10	10	10	10	10	10	10	10	10	10
Houston Pilots H - Morgans Point	10	10	10	10	10	10	10	10	10	10	10	10	10	10	10	10	10	10	10	10	10	10	10	10	10
Houston Pilots G - 75/76	10	10	10	10	10	10	10	10	10	10	10	10	10	10	10	10	10	10	10	10	10	10	10	10	10
Houston Pilots F - 63/64	10	10	10	10	10	10	10	10	10	10	10	10	10	10	10	10	10	10	10	10	10	10	10	10	10
Houston Pilots E - 51/52	10	10	10	10	10	10	10	10	10	10	10	10	10	10	10	10	10	10	10	10	10	10	10	10	10
Houston Pilots D - 37/38	10	10	10	10	10	10	10	10	10	10	10	10	10	10	10	10	10	10	10	10	10	10	10	10	10
Houston Pilots C - 25/26	10	10	10	10	10	10	10	10	10	10	10	10	10	10	10	10	10	10	10	10	10	10	10	10	10
Houston Pilots B - 11/12	10	10	10	10	10	10	10	10	10	10	10	10	10	10	10	10	10	10	10	10	10	10	10	10	10
Houston Pilots A - 1 & 2 Bravo	10	10	10	10	10	10	10	10	10	10	10	10	10	10	10	10	10	10	10	10	10	10	10	10	10

**NOTE: This is automated data that may/may not agree with the official BAM thinking that's found on the daily slides. This data should be used as a guide only.**

# Houston Pilots: MON. 1/13/2025



## Forecast Discussion

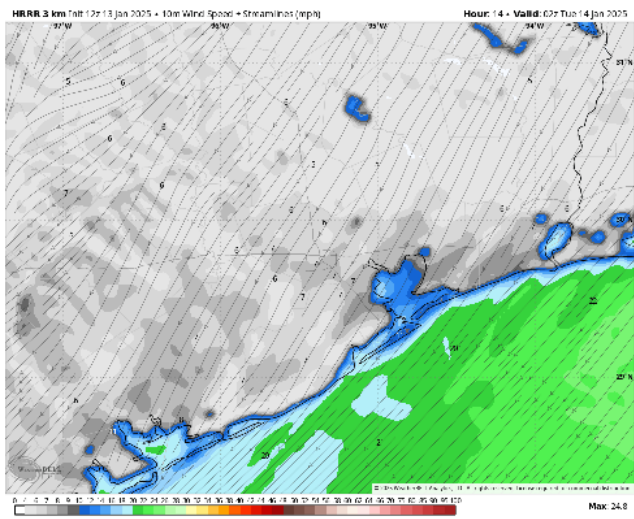
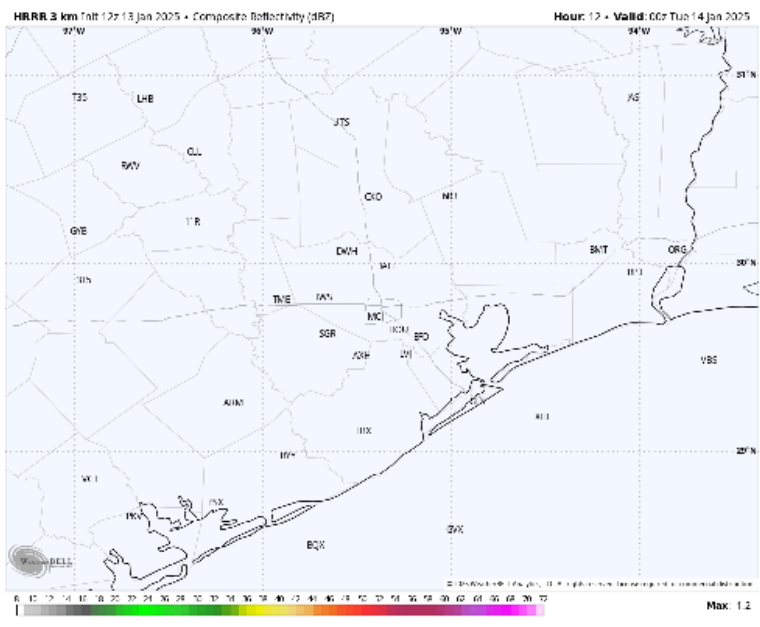
**Precip:** Dry conditions are favored for the rest of the day.

**Wind:** Winds will be generally out of the NE through the day. **N of Morgan's Point:** Winds will be 6 – 12 kts throughout the rest of the day. **S of Morgan's Point:** Winds will be at 11 – 17 kts throughout the remainder of the PM. **Gusts of 15 – 20 kts will be in play for Stations S. of Morgan's Point for the remainder of the day.**

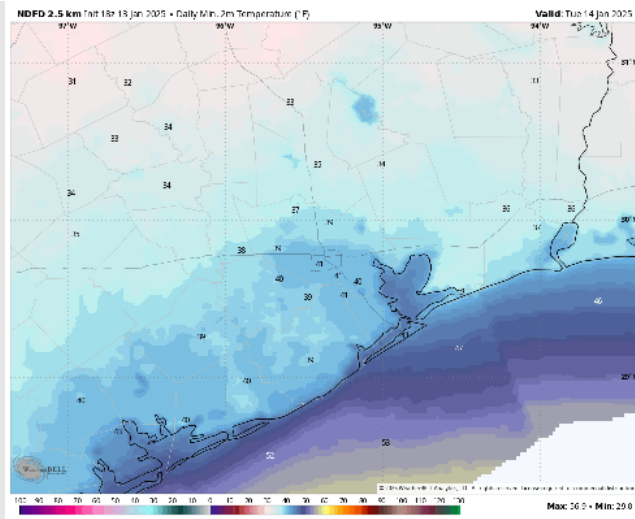
**Low Temps:** **N of Morgan's Point:** Low 40s F. **S of Morgan's Point:** Low to mid 40s F.

**Visibility:** Not favoring any fog concerns for today.

## Precip Image: 6 PM CT



Wind Speed:  
8 PM CT



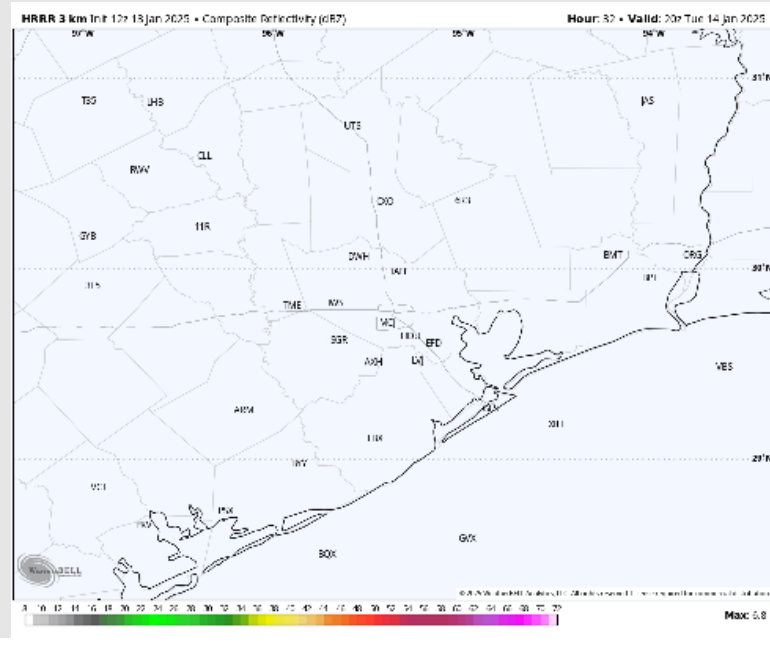
Low Temps  
TUE AM

# Houston Pilots: TUE. 1/14/2025

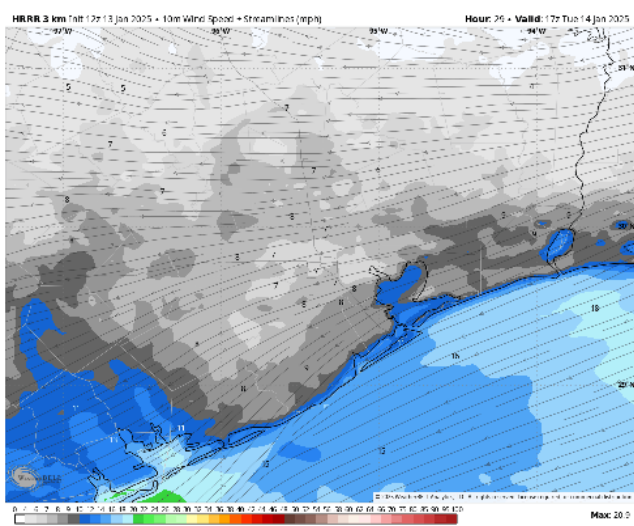
## Forecast Discussion

- Precip:** Favoring dry conditions for Tuesday.
- Wind:** Winds will be out of the E/NE throughout the day. **N of Morgan's Point:** Winds will be at 3 - 8 kts through the day. **S of Morgan's Point:** Winds will be at 8 - 13 kts throughout Tuesday. **Gusts of up to 20 kts will be in play for Stations S of Morgan's Point after 6PM. Some gusts may reach 25 kts at the Boarding Station.**
- High Temps:** **N of Morgan's Point:** Mid 50s F. **S of Morgan's Point:** Low to mid 50s F.
- Visibility:** No visibility concerns for Tuesday.

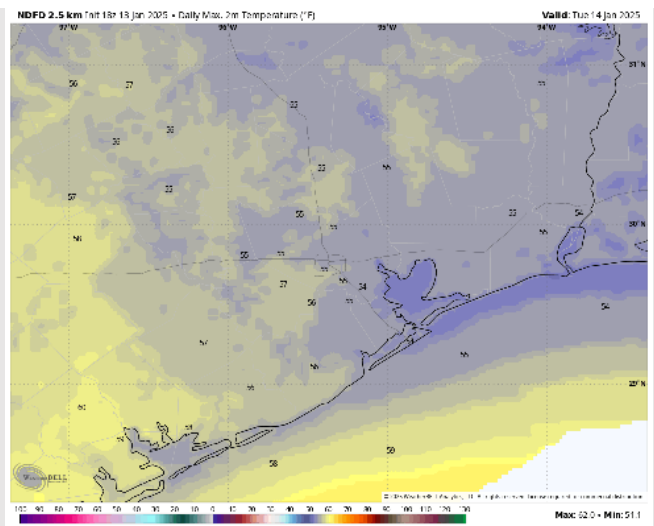
## Precip Image: 2 PM CT



Wind Speed  
11 AM CT



High Temps  
Tuesday



## Forecast Discussion

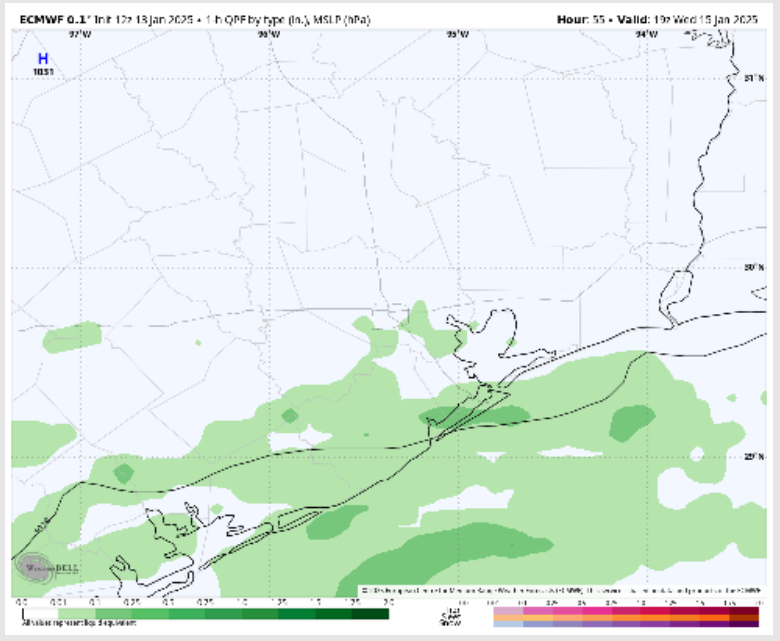
**Precip:** Scattered (40%-60%) showers in play for all Stations throughout the day. Highest coverage of showers expected from 12PM to 7PM.

**Wind:** Winds will be out of the NE throughout the day. **N of Morgan's Point:** Winds will be at 3 - 8 kts through the day. **S of Morgan's Point:** Winds will be at 11 - 17 kts throughout Wednesday. **Gusts of up to 20 - 25 kts will be in play for Stations S of Morgan's Point throughout the day.**

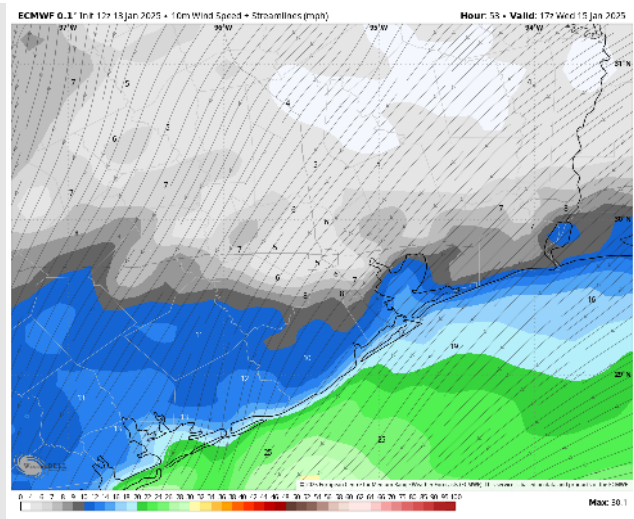
**High Temps:** **N of Morgan's Point:** Mid 50s F. **S of Morgan's Point:** Low to mid 50s F.

**Visibility:** Not anticipating any fog concerns for Wednesday, but visibilities will be reduced below 2 miles under heavy downpours.

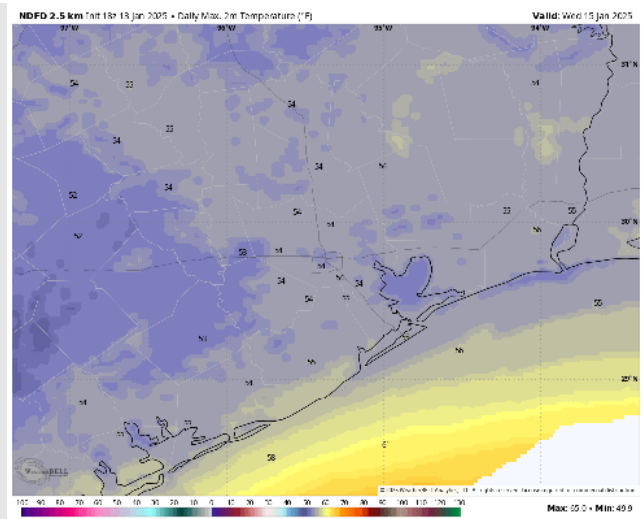
## Precip Image: 1 PM CT



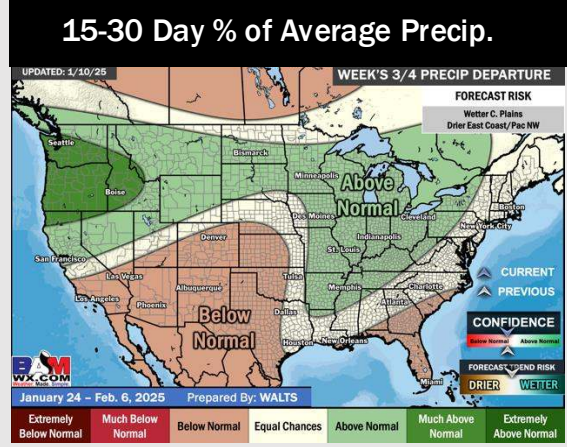
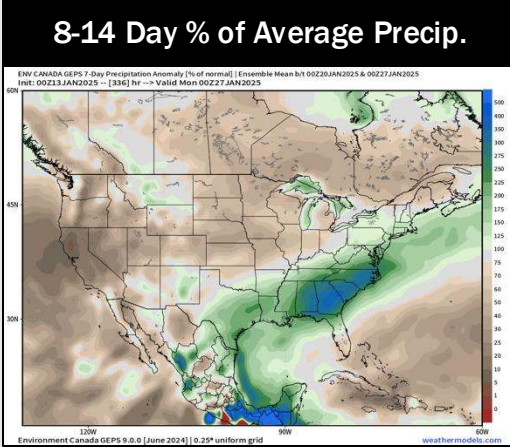
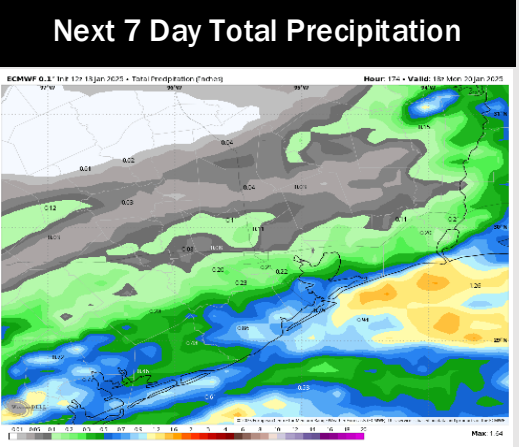
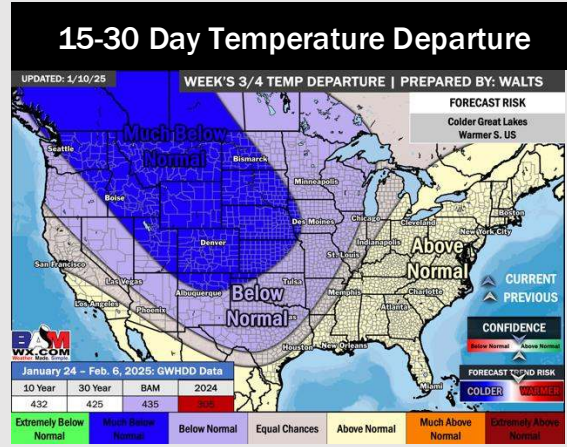
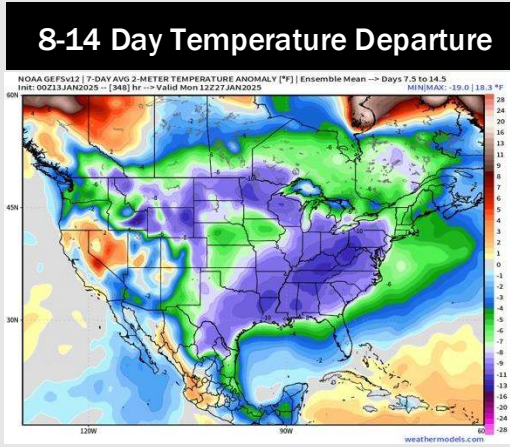
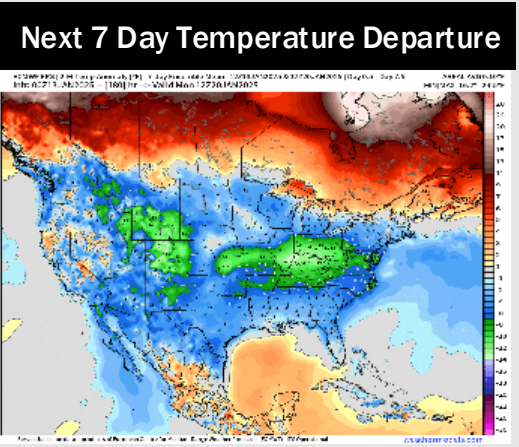
**Wind Speed:  
11 AM CT**



**High Temps  
Wednesday**



# Houston Pilots: 1/13/25



- Temps are expected to be below normal for the week 1 timeframe. Dry conditions favored through the start of the week with rain chances arriving mid to late week.
- Much below normal temperatures and above normal rainfall are expected for week 2.
- Slightly above normal temperatures and near normal precipitation chances are expected for the weeks 3/4 timeframe.