

Houston Pilots Forecast Package



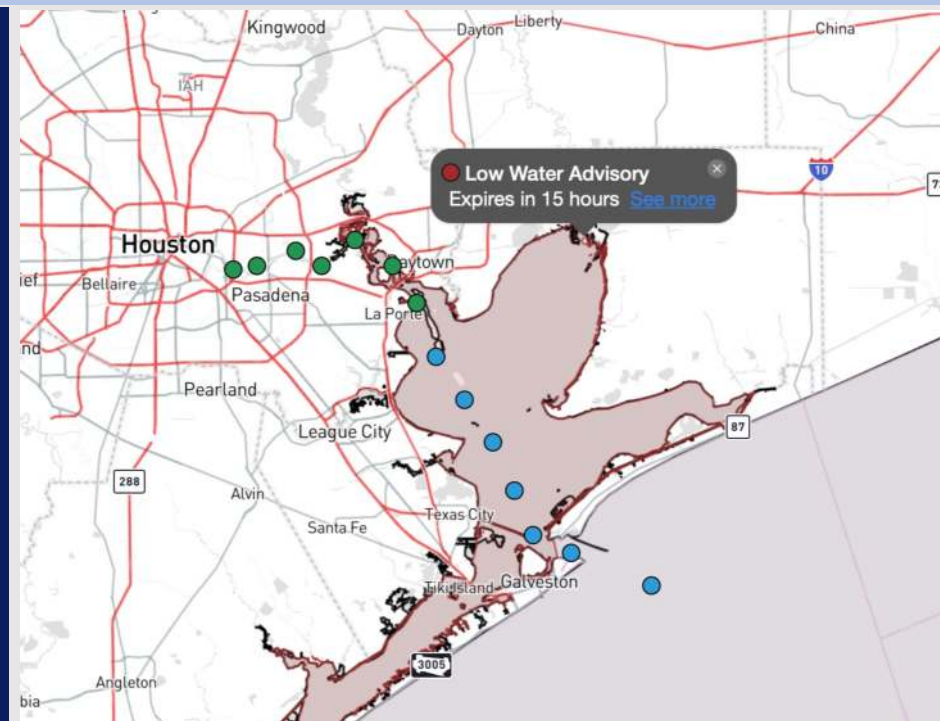
Updated: 12:00 AM CT

Monday, January 13, 2025

Forecaster: Tyler Riggles

Weather Headlines

- **Watching for pockets of patchy non-sea fog early this AM. See visibility slide for more details.**
- **Gusty winds of 20-25 kts will be possible through the next 72 hours.**
- **Rain chances expected to return WED and become more frequent into the latter half of the week.**



Current Radar: 11:44 PM CT

As always, please do not hesitate to reach out to us with any forecast questions at **(317)-560-8122**. Press **1** for forecast questions.

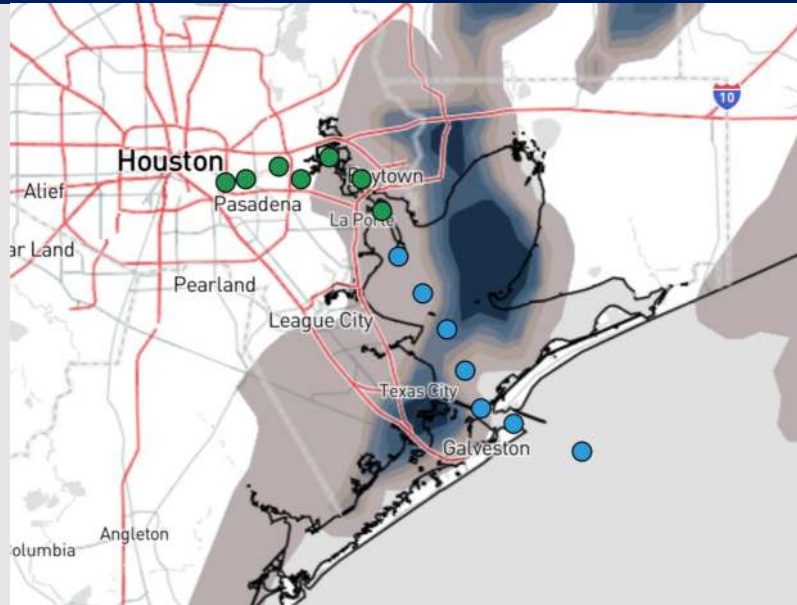
You can also access real-time forecast updates and 24/7 meteorological chat assistance on your **Clarity** app. Click [here](#) for login assistance.



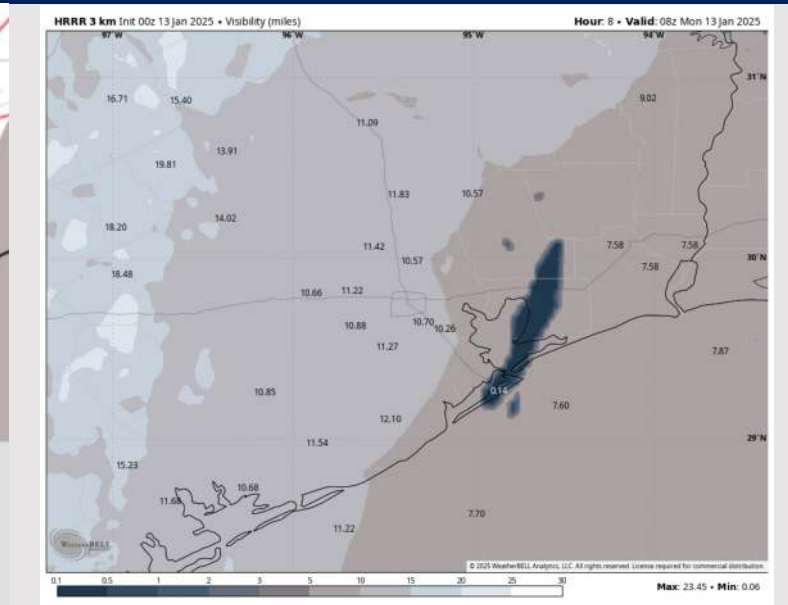
Houston Pilots Visibility Report




CURRENT VISIBILITY (11:15 PM CST)



2 AM CST MON VISIBILITY



Confidence



TIMEFRAME DISCUSSED	THREAT
Current - 5 AM MON	Low-End

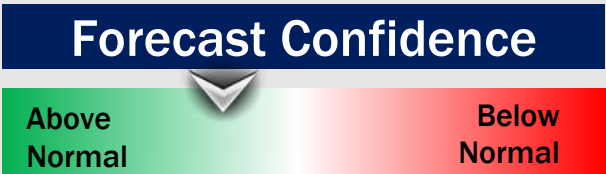
- Isolated patchy non-sea fog is favored to gradually move from the Northwest to the Southeast over all Stations through early this AM.
- Visibilities of 2-4 miles, with isolated pockets of <0.5-mile visibility, will be possible.
- Fog is favored to clear out of the area by 5AM MON.
- Confidence overall on this fog threat is low.

Houston Pilots Extended Range Visibility Report




Thursday 1/16/24

No fog concerns for Thursday, however, lowered visibilities will be possible due to heavy downpours.



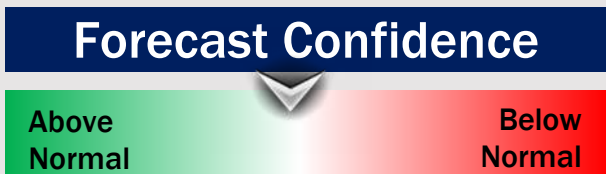
Friday 1/17/25

Monitoring a low-end patchy non-sea fog risk for Stations N of Morgan's Point on Friday.



Saturday 1/18/25

No fog concerns for Saturday.



Chance for Fog

Thursday AM	Unlikely
Thursday PM	Unlikely
Friday AM	Low-End
Friday PM	Unlikely
Saturday AM	Unlikely
Saturday PM	Unlikely

Houston Pilots Visibility Chart (miles)



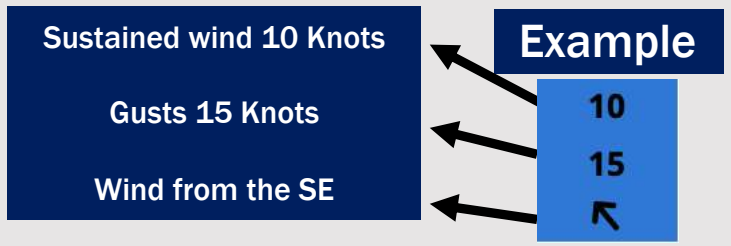
Forecast Confidence



Visibility	Mon 1 am	Mon 2 am	Mon 3 am	Mon 4 am	Mon 5 am	Mon 6 am	Mon 7 am	Mon 8 am	Mon 9 am	Mon 10 am	Mon 11 am	Mon 12 pm	Mon 1 pm	Mon 2 pm	Mon 3 pm	Mon 4 pm	Mon 5 pm	Mon 6 pm	Mon 7 pm	Mon 8 pm	Mon 9 pm	Mon 10 pm	Mon 11 pm	Tue 12 am	
Houston Pilots N - 610 Bridge	0.2	0.2	0.7	0.7	1.1	2	2.5	2.9	2.5	6.9	9	10	10	10	10	10	10	10	10	10	10	10	10	10	10
Houston Pilots M - Kinder 1	0.2	0.7	0.7	1.1	1.6	2	2.5	2.5	2.5	6.9	9	10	10	10	10	10	10	10	10	10	10	10	10	10	10
Houston Pilots L - Greens Bayou	0.5	0.7	0.7	1.1	1.1	1.6	2.5	2	2	6.9	9	10	10	10	10	10	10	10	10	10	10	10	10	10	10
Houston Pilots K - Shell Crude	0.7	0.7	0.7	1.1	1.6	2	2.5	2	2	6.9	9	10	10	10	10	10	10	10	10	10	10	10	10	10	10
Houston Pilots J - Lynchburg Ferries	0.5	0.5	0.7	1.1	1.1	1.6	2	2	2	6.9	9	10	10	10	10	10	10	10	10	10	10	10	10	10	10
Houston Pilots I - Exxon 3	0.7	0.7	1.1	1.6	1.6	2	2.5	2	2	6.9	9	10	10	10	10	10	10	10	10	10	10	10	10	10	10
Houston Pilots H - Morgans Point	1.1	1.1	1.1	1.6	1.6	2	2.5	2	2	6.9	9	10	10	10	10	10	10	10	10	10	10	10	10	10	10
Houston Pilots G - 75/76	1.1	2	2	3	4.9	3.9	6.9	4.9	7.9	10	10	10	10	10	10	10	10	10	10	10	10	10	10	10	10
Houston Pilots F - 63/64	1.1	3	2.5	3	6.9	5.9	7.9	7.9	7.9	10	10	10	10	10	10	10	10	10	10	10	10	10	10	10	10
Houston Pilots E - 51/52	3	3	3	4.9	6.9	6.9	7.9	7.9	6.9	10	10	10	10	10	10	10	10	10	10	10	10	10	10	10	10
Houston Pilots D - 37/38	3.9	3	3	4.9	6.9	6.9	7.9	7.9	6.9	10	10	10	10	10	10	10	10	10	10	10	10	10	10	10	10
Houston Pilots C - 25/26	4.9	3	2	5.9	6.9	6.9	7.9	7.9	6.9	10	10	10	10	10	10	10	10	10	10	10	10	10	10	10	10
Houston Pilots B - 11/12	5.9	4.9	4.9	3	6.9	6.9	7.9	7.9	6.9	10	10	10	10	10	10	10	10	10	10	10	10	10	10	10	10
Houston Pilots A - 1 & 2 Bravo	5.9	5.9	5.9	5.9	3.9	6.9	6.9	6.9	6.9	9	10	10	10	10	10	10	10	10	10	10	10	10	10	10	10

NOTE: This is automated data that may/may not agree with the official BAM thinking that's found on the daily slides or special visibility report slides. This data should be used as a guide only

Houston Pilots Wind Chart



Wind	Mon 1 am	Mon 2 am	Mon 3 am	Mon 4 am	Mon 5 am	Mon 6 am	Mon 7 am	Mon 8 am	Mon 9 am	Mon 10 am	Mon 11 am	Mon 12 pm	Mon 1 pm	Mon 2 pm	Mon 3 pm	Mon 4 pm	Mon 5 pm	Mon 6 pm	Mon 7 pm	Mon 8 pm	Mon 9 pm	Mon 10 pm	Mon 11 pm	Tue 12 am
Houston Pilots N - 610 Bridge	8 16 ↓	8 17 ↓	9 20 ↓	10 20 ↓	10 21 ↓	10 21 ↓	10 22 ↓	10 22 ↓	10 22 ↓	10 22 ↓	12 22 ↓	12 22 ↓	10 22 ↓	10 21 ↓	10 21 ↓	10 20 ↓	9 18 ↓	8 16 ↓	8 15 ↓	7 15 ↓	7 15 ↓	7 15 ↓	7 15 ↓	7 15 ↓
Houston Pilots M - Kinder 1	8 16 ↓	8 17 ↓	9 18 ↓	10 20 ↓	10 21 ↓	10 21 ↓	10 22 ↓	12 22 ↓	10 22 ↓	12 22 ↓	12 22 ↓	12 22 ↓	10 22 ↓	10 21 ↓	10 21 ↓	10 20 ↓	9 18 ↓	8 16 ↓	8 15 ↓	7 15 ↓	7 15 ↓	7 15 ↓	7 15 ↓	7 15 ↓
Houston Pilots L - Greens Bayou	8 16 ↓	8 17 ↓	9 18 ↓	10 20 ↓	10 21 ↓	10 21 ↓	10 22 ↓	10 22 ↓	10 22 ↓	12 22 ↓	12 22 ↓	12 22 ↓	10 21 ↓	10 21 ↓	10 20 ↓	10 20 ↓	10 18 ↓	8 17 ↓	8 15 ↓	8 15 ↓	8 15 ↓	7 15 ↓	7 15 ↓	7 15 ↓
Houston Pilots K - Shell Crude	8 16 ↓	8 17 ↓	9 18 ↓	10 20 ↓	10 21 ↓	10 21 ↓	10 22 ↓	10 22 ↓	10 22 ↓	12 22 ↓	12 22 ↓	12 22 ↓	10 21 ↓	10 21 ↓	10 20 ↓	10 20 ↓	10 18 ↓	9 17 ↓	8 15 ↓	8 15 ↓	8 15 ↓	8 15 ↓	8 15 ↓	7 15 ↓
Houston Pilots J - Lynchburg Ferries	8 15 ↓	8 17 ↓	9 18 ↓	9 20 ↓	10 21 ↓	10 21 ↓	10 22 ↓	10 22 ↓	10 22 ↓	10 22 ↓	12 22 ↓	12 22 ↓	12 21 ↓	10 21 ↓	10 20 ↓	10 20 ↓	10 18 ↓	9 17 ↓	8 15 ↓	8 15 ↓	8 15 ↓	7 15 ↓	7 15 ↓	7 15 ↓
Houston Pilots I - Exxon 3	12 16 ↓	13 18 ↓	14 20 ↓	15 21 ↓	15 22 ↓	15 22 ↓	15 22 ↓	15 23 ↓	15 22 ↓	15 22 ↓	14 22 ↓	13 22 ↓	13 22 ↓	13 21 ↓	13 21 ↓	13 20 ↓	13 20 ↓	12 18 ↓	10 16 ↓	10 16 ↓	10 16 ↓	10 16 ↓	10 16 ↓	10 16 ↓
Houston Pilots H - Morgans Point	12 16 ↓	13 17 ↓	13 20 ↓	14 21 ↓	15 22 ↓	15 22 ↓	15 22 ↓	15 23 ↓	15 22 ↓	15 22 ↓	14 22 ↓	13 22 ↓	13 22 ↓	13 21 ↓	13 21 ↓	13 20 ↓	13 20 ↓	12 18 ↓	10 17 ↓	10 16 ↓	12 17 ↓	12 17 ↓	12 17 ↓	12 16 ↓
Houston Pilots G - 75/76	13 18 ↓	15 21 ↓	15 22 ↓	16 23 ↓	17 24 ↓	17 24 ↓	17 24 ↓	17 24 ↓	17 24 ↓	16 24 ↓	15 24 ↓	15 23 ↓	13 22 ↓	13 22 ↓	13 22 ↓	13 21 ↓	13 21 ↓	13 20 ↓	13 18 ↓	13 18 ↓	13 20 ↓	14 20 ↓	14 20 ↓	14 20 ↓
Houston Pilots F - 63/64	13 18 ↓	15 21 ↓	15 22 ↓	17 23 ↓	17 24 ↓	17 24 ↓	17 24 ↓	17 24 ↓	17 24 ↓	16 24 ↓	15 24 ↓	15 23 ↓	13 22 ↓	13 22 ↓	13 22 ↓	13 21 ↓	13 21 ↓	13 20 ↓	13 18 ↓	13 20 ↓	14 20 ↓	14 21 ↓	14 21 ↓	14 20 ↓
Houston Pilots E - 51/52	13 18 ↓	15 21 ↓	16 22 ↓	17 24 ↓	17 24 ↓	18 25 ↓	18 25 ↓	18 25 ↓	17 24 ↓	17 25 ↓	15 24 ↓	15 23 ↓	14 22 ↓	14 22 ↓	13 22 ↓	13 21 ↓	14 21 ↓	14 21 ↓	14 20 ↓	14 20 ↓	14 21 ↓	15 21 ↓	15 21 ↓	15 21 ↓
Houston Pilots D - 37/38	13 18 ↓	15 21 ↓	16 23 ↓	17 24 ↓	17 24 ↓	18 25 ↓	18 25 ↓	18 25 ↓	17 25 ↓	17 25 ↓	16 25 ↓	15 24 ↓	14 23 ↓	14 23 ↓	14 22 ↓	14 22 ↓	14 22 ↓	14 21 ↓	14 21 ↓	14 21 ↓	15 22 ↓	15 22 ↓	15 22 ↓	15 22 ↓
Houston Pilots C - 25/26	13 20 ↓	14 22 ↓	15 23 ↓	16 24 ↓	17 24 ↓	18 25 ↓	18 26 ↓	18 26 ↓	17 25 ↓	17 26 ↓	16 25 ↓	16 24 ↓	15 23 ↓	15 23 ↓	15 23 ↓	14 22 ↓	14 22 ↓	14 22 ↓	14 21 ↓	14 22 ↓	15 22 ↓	15 23 ↓	15 23 ↓	15 22 ↓
Houston Pilots B - 11/12	13 20 ↓	14 22 ↓	15 23 ↓	16 24 ↓	17 24 ↓	17 25 ↓	18 25 ↓	18 25 ↓	17 25 ↓	17 25 ↓	16 25 ↓	16 24 ↓	15 23 ↓	15 23 ↓	15 22 ↓	14 21 ↓	14 22 ↓	14 22 ↓	14 21 ↓	14 22 ↓	15 22 ↓	15 23 ↓	15 23 ↓	15 23 ↓
Houston Pilots A - 1 & 2 Bravo	15 22 ↓	16 23 ↓	17 24 ↓	18 25 ↓	20 26 ↓	20 28 ↓	20 28 ↓	20 28 ↓	20 28 ↓	18 26 ↓	18 26 ↓	17 25 ↓	16 25 ↓	16 25 ↓	16 24 ↓	15 23 ↓	15 23 ↓	16 24 ↓	16 24 ↓	17 24 ↓	17 24 ↓	17 25 ↓	17 25 ↓	17 24 ↓

NOTE: This is automated data that may/may not agree with the official BAM thinking that's found on the daily slides. This data should be used as a guide only.

Houston Pilots: MON. 1/13/2025



Forecast Discussion

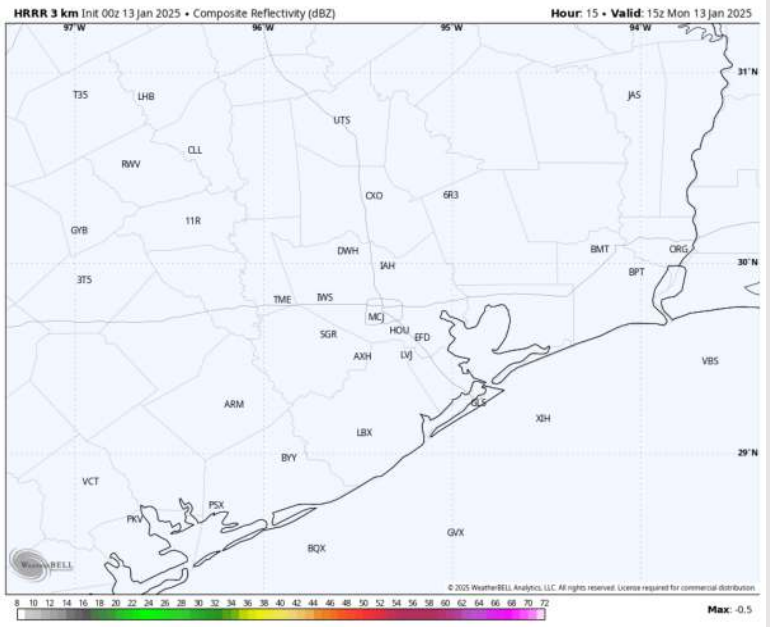
Precip: Dry conditions are favored for today.

Wind: Winds will be generally out of the NE through the day. **N of Morgan's Point:** Winds will be 6 – 12 kts throughout the day. **S of Morgan's Point:** Winds will be at 15 – 20 kts throughout the day. **Gusts of up to 25– 30 kts will be in play for all Stations throughout the day.**

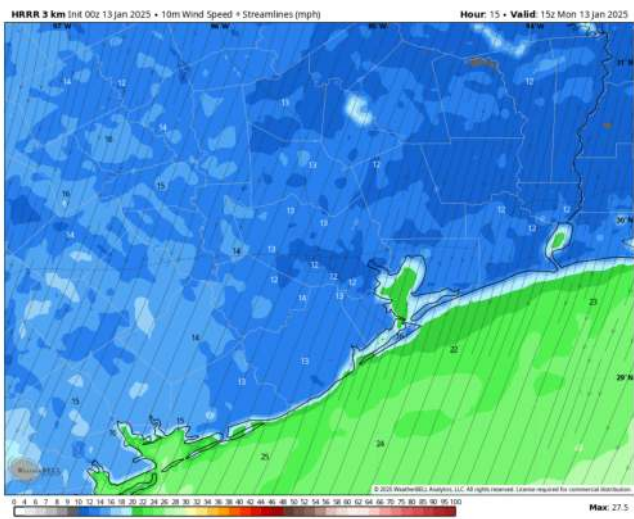
High Temps: **N of Morgan's Point:** Mid 50s F. **S of Morgan's Point:** Low to mid 50s F.

Visibility: Isolated patchy non-sea fog are possible for all Stations in the AM.

Precip Image: 9 AM CT

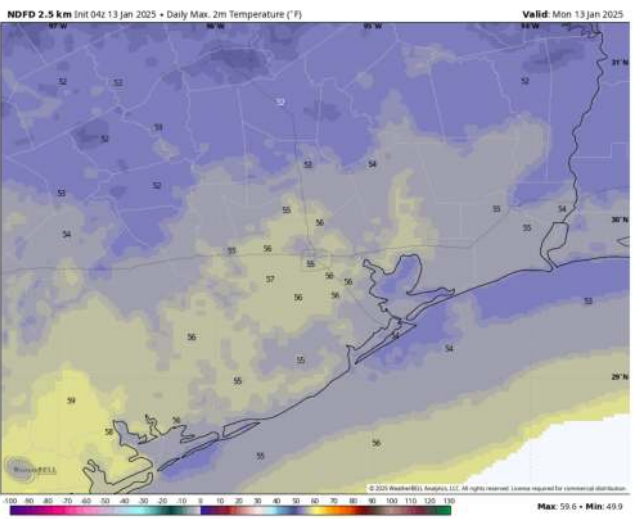


Wind Speed: 9 AM CT



Wind Speed:
9 AM CT

High Temps Today



High Temps
Today

Houston Pilots: TUE. 1/14/2025



Forecast Discussion

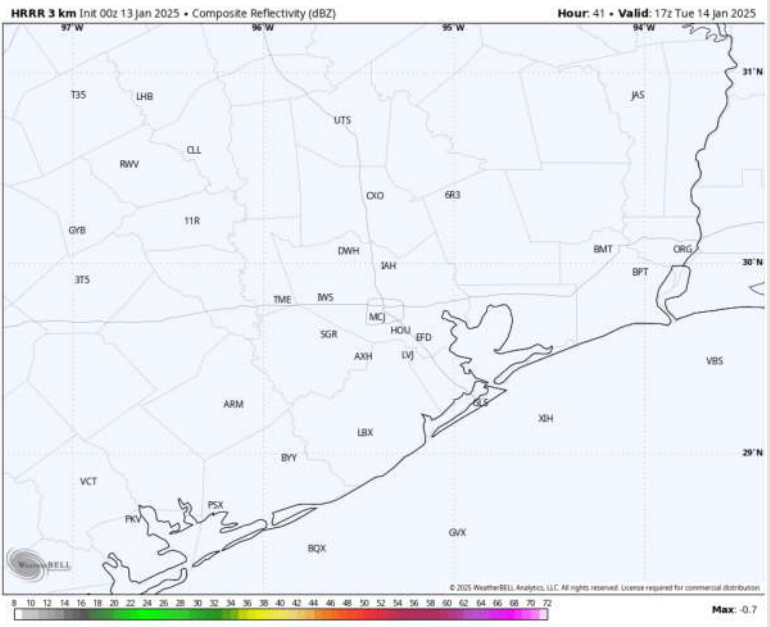
Precip: Favoring dry conditions for Tuesday.

Wind: Winds will be out of the E/NE throughout the day. **N of Morgan's Point:** Winds will be at 3 - 8 kts through the day. **S of Morgan's Point:** Winds will be at 10 - 15 kts throughout Tuesday. **Gusts of up to 20 - 25 kts will be in play for Stations S of Morgan's Point throughout the day.**

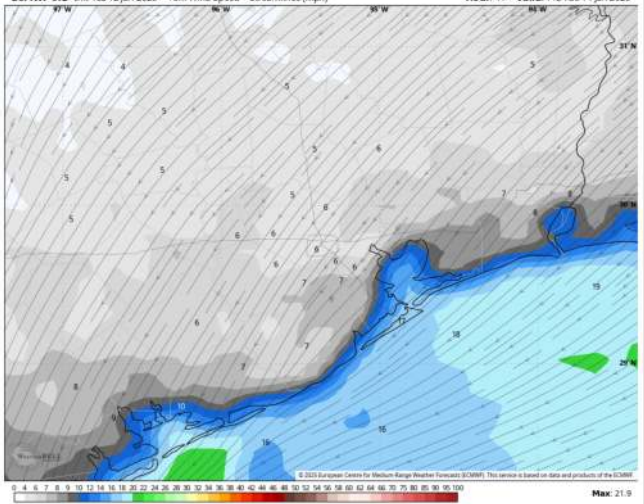
High Temps: **N of Morgan's Point:** Mid 50s F. **S of Morgan's Point:** Low to mid 50s F.

Visibility: No visibility concerns for Tuesday.

Precip Image: 11 AM CT

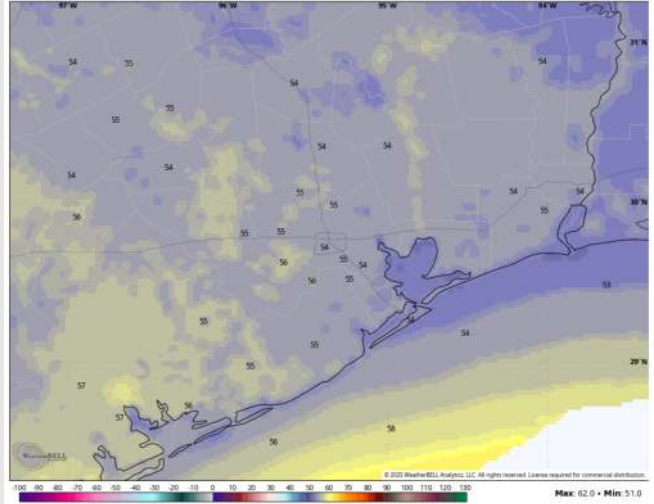


ECMWF 0.1 10m Wind Speed + Streamlines (mph)



Wind Speed
5 AM CT

NDFD 2.5 km Daily Max. 2m Temperature (F)



High Temps
Tuesday

Forecast Discussion

Precip: Scattered (60%) showers in play for all Stations after 10 AM.

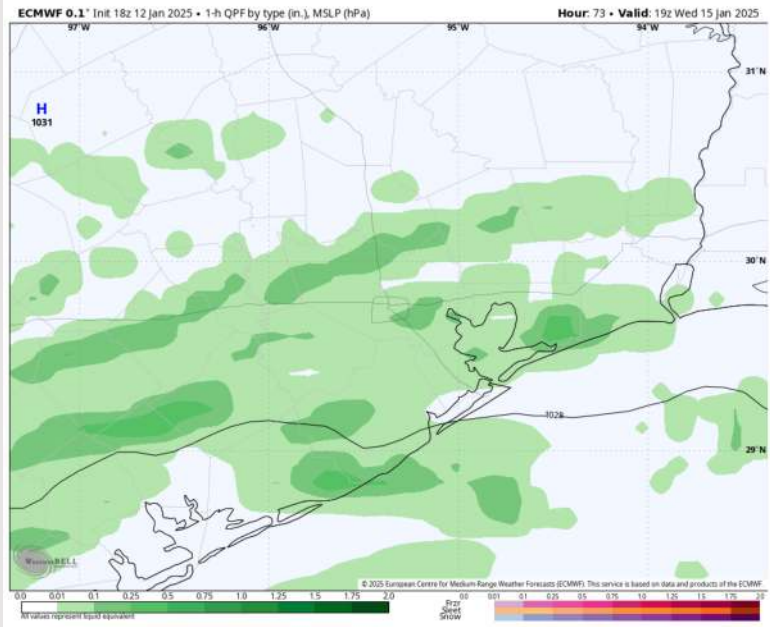
Wind: Winds will be out of the E/NE throughout the day. **N of Morgan's Point:** Winds will be at 4 - 9 kts through the day. **S of Morgan's Point:** Winds will be at 14 - 19 kts throughout

Wednesday. **Gusts of up to 20 - 25 kts will be in play for Stations S of Morgan's Point throughout the day.**

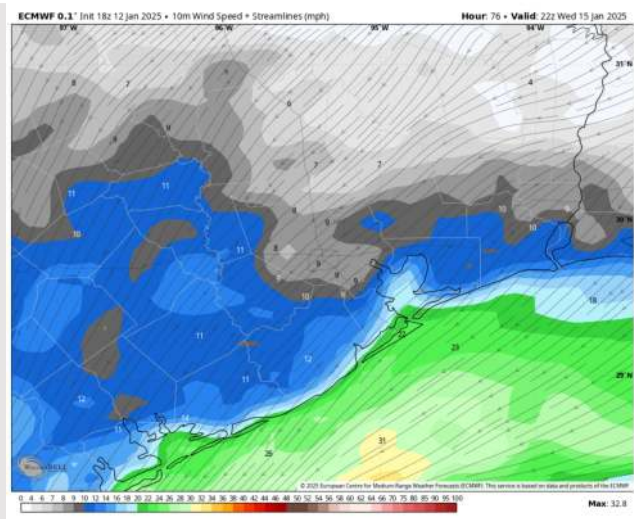
High Temps: **N of Morgan's Point:** Mid 50s F. **S of Morgan's Point:** Low to mid 50s F.

Visibility: Not anticipating any fog concerns for Wednesday, but visibilities will be reduced below 2 miles under heavy downpours.

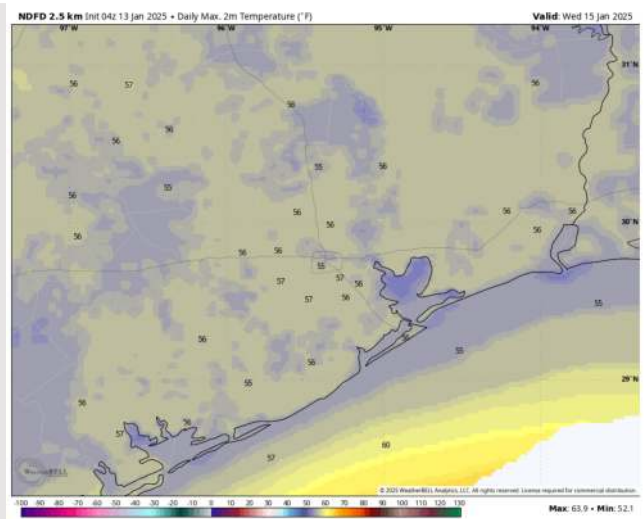
Precip Image: 1 PM CT



Wind Speed:
4 PM CT

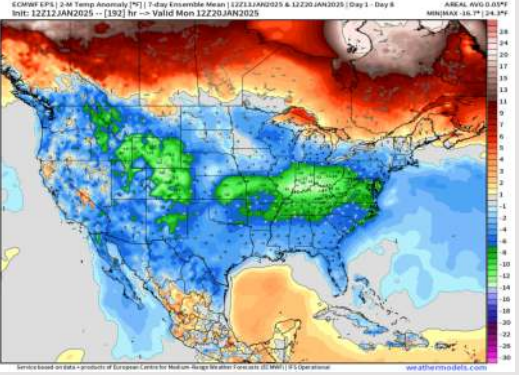


High Temps
Wednesday

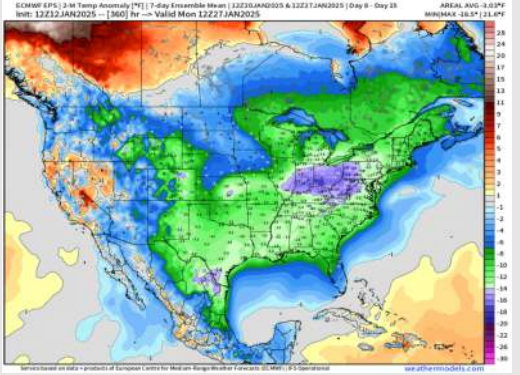


Houston Pilots: 1/13/25

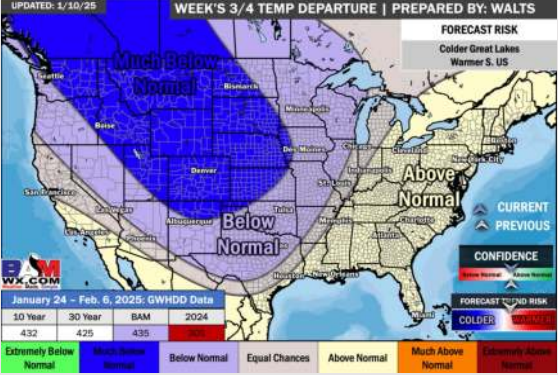
Next 7 Day Temperature Departure



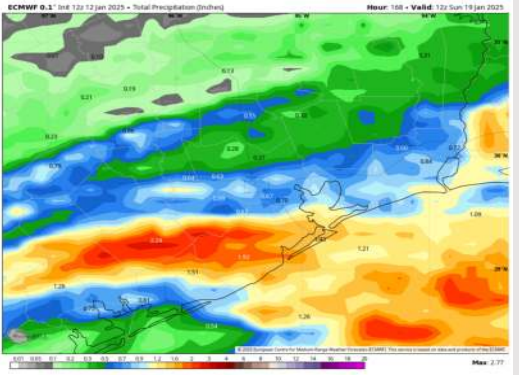
8-14 Day Temperature Departure



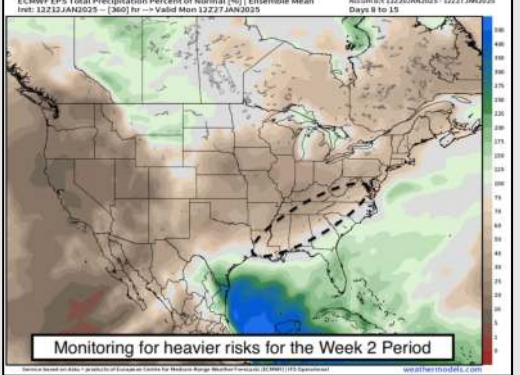
15-30 Day Temperature Departure



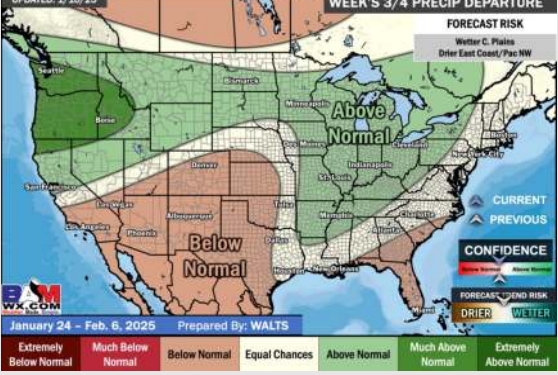
Next 7 Day Total Precipitation



8-14 Day % of Average Precip.



15-30 Day % of Average Precip.



- Temps are expected to be much below normal for the week 1 timeframe. Dry conditions favored through the start of the week with rain chances arriving mid to late week.
- Below normal temperatures and near-normal rainfall are expected for week 2.
- Above normal temperatures and near normal precipitation chances are expected for the weeks 3/4 timeframe.