

Houston Pilots Forecast Package



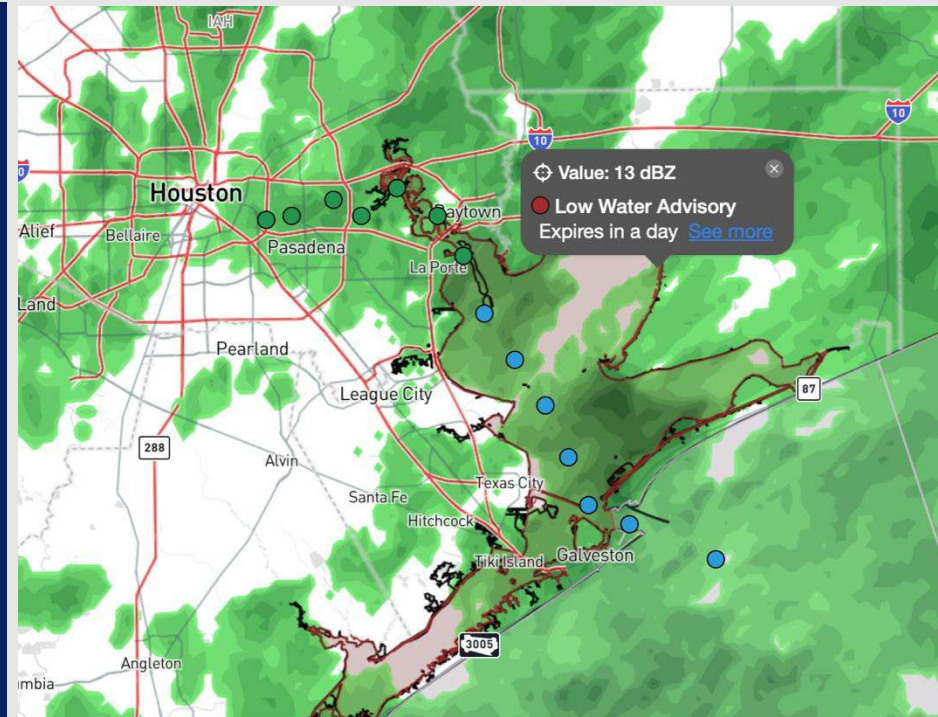
Updated: 12:40 PM CT

Sunday, January 12, 2025

Forecaster: Hope Kleitsch

Weather Headlines

- **Watching for pockets of non-sea fog early MON AM. See visibility slide for more details.**
- **Gusty winds of 20-25 kts will be possible through the next 72 hours.**
- **Outside of today's rain chances, dry conditions are favored throughout the early/middle parts of the week.**



Current Radar: 12:35 PM CT

As always, please do not hesitate to reach out to us with any forecast questions at **(317)-560-8122**. Press **1** for forecast questions.

You can also access real-time forecast updates and 24/7 meteorological chat assistance on your **Clarity** app. Click [here](#) for login assistance.


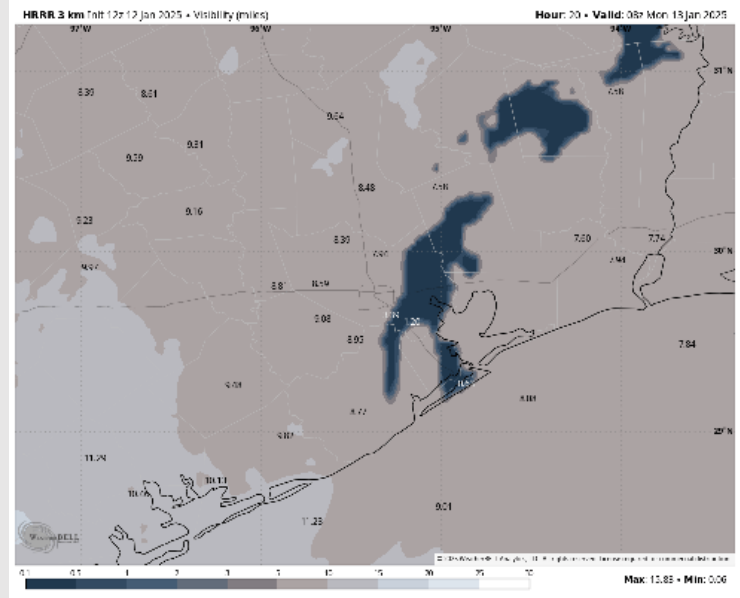
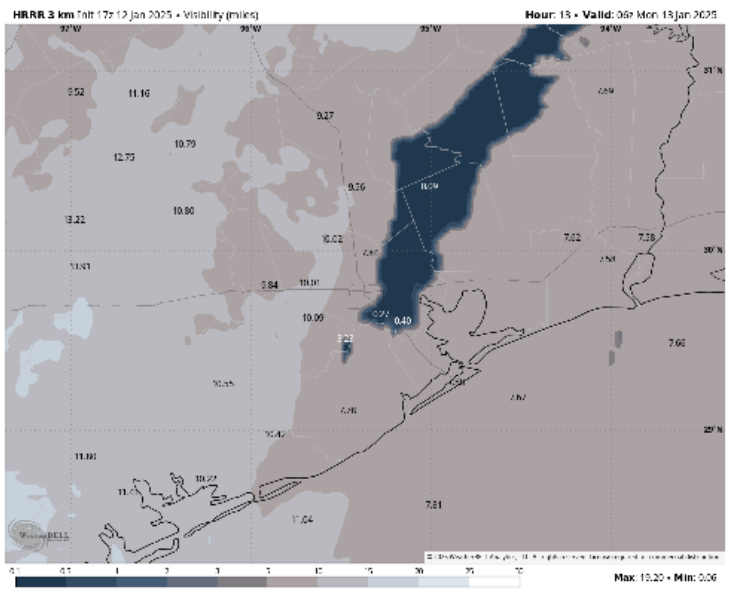


Houston Pilots Visibility Report



12 AM CST MON VISIBILITY 3 AM CST TUE VISIBILITY

Confidence



TIMEFRAME DISCUSSED	THREAT
12 AM - 5 AM MON	Low-End

- Isolated patches of non-sea fog are favored to develop by 12AM for Stations N. of Morgan’s Point. Stations S. of Morgan’s Point are NOT favored to have any impacts.
- Visibilities of 2-4 miles, with isolated pockets of <0.5-mile visibility, will be possible.
- Fog is favored to clear out of the area by 5AM MON.
- Confidence overall on this fog threat is low.

Houston Pilots Extended Range Visibility Report



Wednesday 1/15/24

No fog concerns for Wednesday, however, lowered visibilities will be possible due to heavy downpours.



Friday 1/17/25

No fog concerns for Friday.



Thursday 1/16/25

No fog concerns for Thursday, however, lowered visibilities will be possible due to heavy downpours.



Chance for Fog

Wednesday AM	Unlikely
Wednesday PM	Unlikely
Thursday AM	Unlikely
Thursday PM	Unlikely
Friday AM	Unlikely
Friday PM	Unlikely

Houston Pilots Visibility Chart (miles)



Forecast Confidence



Visibility	Sun 2 pm	Sun 3 pm	Sun 4 pm	Sun 5 pm	Sun 6 pm	Sun 7 pm	Sun 8 pm	Sun 9 pm	Sun 10 pm	Sun 11 pm	Mon 12 am	Mon 1 am	Mon 2 am	Mon 3 am	Mon 4 am	Mon 5 am	Mon 6 am	Mon 7 am	Mon 8 am	Mon 9 am	Mon 10 am	Mon 11 am	Mon 12 pm	Mon 1 pm
Houston Pilots N - 610 Bridge	4.9	5.9	5.9	5.9	5.9	6.9	6.9	6.9	6.9	9	10	10	10	10	10	10	10	10	10	10	10	10	10	10
Houston Pilots M - Kinder 1	4.9	5.9	5.9	5.9	5.9	6.9	6.9	4.9	6.9	9	10	10	10	10	10	10	10	10	10	9	10	10	10	10
Houston Pilots L - Greens Bayou	4.9	5.9	5.9	5.9	5.9	6.9	6.9	4.9	5.9	9	10	5.9	6.9	3.9	4.9	0.8	0.5	0.5	0.5	3.9	6.9	10	10	10
Houston Pilots K - Shell Crude	4.9	5.9	5.9	5.9	5.9	5.9	6.9	4.9	5.9	7.9	10	3.9	6.9	3.9	4.9	0.8	0.5	0.5	0.5	3.9	6.9	10	10	10
Houston Pilots J - Lynchburg Ferries	4.9	5.9	5.9	5.9	5.9	5.9	6.9	4.9	5.9	9	10	1.6	6.9	3.9	2.5	0.8	0.5	0.5	0.5	3.9	6.9	10	10	10
Houston Pilots I - Exxon 3	4.9	5.9	5.9	5.9	5.9	5.9	6.9	5.9	5.9	7.9	10	4.9	6.9	5.9	4.9	4.9	0.8	0.5	0.8	3.9	6.9	10	10	10
Houston Pilots H - Morgans Point	4.9	5.9	5.9	5.9	4.9	5.9	6.9	5.9	5.9	7.9	10	6.9	6.9	6.9	6.9	6.9	5.9	5.9	5.9	3.9	6.9	10	10	10
Houston Pilots G - 75/76	2.5	3.9	4.9	4.9	3.9	3.9	4.9	4.9	4.9	4.9	5.9	7.9	6.9	6.9	5.9	6.9	5.9	5.9	5.9	3.9	4.9	7.9	10	10
Houston Pilots F - 63/64	2	3.9	4.9	4.9	3.9	3.9	4.9	4.9	4.9	4.9	5.9	7.9	5.9	6.9	5.9	6.9	5.9	5.9	4.9	3.9	4.9	7.9	10	10
Houston Pilots E - 51/52	1.6	2.9	4.9	4.9	2.9	3.9	4.9	4.9	4.9	4.9	4.9	6.9	5.9	5.9	5.9	5.9	4.9	4.9	4.9	0.3	4.9	6.9	10	10
Houston Pilots D - 37/38	1.6	2.9	2	3.9	2.9	3.9	4.9	4.9	3.9	4.9	4.9	6.9	5.9	5.9	5.9	5.9	4.9	4.9	4.9	0.3	4.9	6.9	10	10
Houston Pilots C - 25/26	1.6	1.1	1.6	3.9	2.9	3.9	4.9	4.9	3.9	4.9	4.9	6.9	5.9	5.9	4.9	5.9	4.9	4.9	4.9	0.3	4.9	6.9	10	10
Houston Pilots B - 11/12	1.6	0.8	0.8	2	2.9	2.9	4.9	4.9	3.9	4.9	4.9	6.9	5.9	5.9	4.9	5.9	4.9	4.9	4.9	2.9	3.9	6.9	10	10
Houston Pilots A - 1 & 2 Bravo	2	2.9	2.5	2.9	2.5	2.9	3.9	3.9	3.9	4.9	4.9	5.9	4.9	4.9	4.9	4.9	4.9	4.9	4.9	2.9	3.9	5.9	10	10

NOTE: This is automated data that may/may not agree with the official BAM thinking that's found on the daily slides or special visibility report slides. This data should be used as a guide only

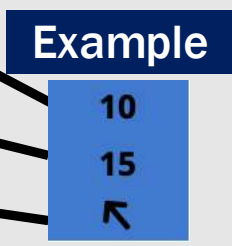
Houston Pilots Wind Chart



Forecast Confidence



Sustained wind 10 Knots
Gusts 15 Knots
Wind from the SE



Wind	Sun 2 pm	Sun 3 pm	Sun 4 pm	Sun 5 pm	Sun 6 pm	Sun 7 pm	Sun 8 pm	Sun 9 pm	Sun 10 pm	Sun 11 pm	Mon 12 am	Mon 1 am	Mon 2 am	Mon 3 am	Mon 4 am	Mon 5 am	Mon 6 am	Mon 7 am	Mon 8 am	Mon 9 am	Mon 10 am	Mon 11 am	Mon 12 pm	Mon 1 pm
Houston Pilots N - 610 Bridge	5 ↓	6 ↓	6 ↓	6 ↓	6 ↓	5 ↓	6 ↓	6 ↓	6 ↓	7 ↓	8 ↓	9 ↓	10 ↓	10 ↓	10 ↓	12 ↓	12 ↓	12 ↓	13 ↓	12 ↓	12 ↓	13 ↓	12 ↓	12 ↓
Houston Pilots M - Kinder 1	6 ↓	6 ↓	6 ↓	6 ↓	6 ↓	6 ↓	6 ↓	6 ↓	6 ↓	8 ↓	8 ↓	9 ↓	10 ↓	10 ↓	10 ↓	12 ↓	12 ↓	12 ↓	13 ↓	12 ↓	12 ↓	13 ↓	13 ↓	12 ↓
Houston Pilots L - Greens Bayou	9 ↓	10 ↓	12 ↓	12 ↓	10 ↓	10 ↓	12 ↓	13 ↓	14 ↓	15 ↓	16 ↓	18 ↓	20 ↓	21 ↓	22 ↓	22 ↓	23 ↓	23 ↓	24 ↓	23 ↓	23 ↓	23 ↓	23 ↓	23 ↓
Houston Pilots K - Shell Crude	6 ↓	6 ↓	6 ↓	6 ↓	6 ↓	6 ↓	6 ↓	6 ↓	6 ↓	8 ↓	8 ↓	9 ↓	9 ↓	10 ↓	10 ↓	12 ↓	12 ↓	12 ↓	13 ↓	13 ↓	13 ↓	13 ↓	13 ↓	13 ↓
Houston Pilots J - Lynchburg Ferries	9 ↓	10 ↓	10 ↓	12 ↓	10 ↓	10 ↓	6 ↓	6 ↓	6 ↓	7 ↓	8 ↓	8 ↓	9 ↓	10 ↓	10 ↓	10 ↓	10 ↓	10 ↓	12 ↓	12 ↓	13 ↓	13 ↓	13 ↓	12 ↓
Houston Pilots I - Exxon 3	6 ↓	7 ↓	8 ↓	8 ↓	8 ↓	8 ↓	8 ↓	9 ↓	10 ↓	10 ↓	13 ↓	13 ↓	14 ↓	15 ↓	15 ↓	16 ↓	16 ↓	16 ↓	16 ↓	16 ↓	15 ↓	15 ↓	15 ↓	14 ↓
Houston Pilots H - Morgans Point	7 ↓	7 ↓	8 ↓	8 ↓	8 ↓	8 ↓	8 ↓	9 ↓	10 ↓	10 ↓	12 ↓	13 ↓	14 ↓	15 ↓	15 ↓	15 ↓	16 ↓	16 ↓	15 ↓	15 ↓	15 ↓	15 ↓	14 ↓	13 ↓
Houston Pilots G - 75/76	8 ↓	8 ↓	8 ↓	9 ↓	9 ↓	9 ↓	10 ↓	10 ↓	12 ↓	13 ↓	14 ↓	15 ↓	15 ↓	17 ↓	17 ↓	18 ↓	18 ↓	18 ↓	18 ↓	17 ↓	17 ↓	17 ↓	16 ↓	15 ↓
Houston Pilots F - 63/64	7 ↓	8 ↓	8 ↓	9 ↓	9 ↓	9 ↓	10 ↓	10 ↓	12 ↓	13 ↓	14 ↓	15 ↓	15 ↓	17 ↓	17 ↓	18 ↓	20 ↓	20 ↓	18 ↓	17 ↓	17 ↓	17 ↓	16 ↓	15 ↓
Houston Pilots E - 51/52	8 ↓	8 ↓	8 ↓	9 ↓	10 ↓	10 ↓	10 ↓	12 ↓	12 ↓	13 ↓	14 ↓	15 ↓	16 ↓	17 ↓	17 ↓	18 ↓	20 ↓	20 ↓	20 ↓	20 ↓	18 ↓	17 ↓	17 ↓	16 ↓
Houston Pilots D - 37/38	8 ↓	8 ↓	9 ↓	10 ↓	10 ↓	10 ↓	12 ↓	12 ↓	13 ↓	13 ↓	14 ↓	15 ↓	16 ↓	17 ↓	17 ↓	18 ↓	20 ↓	20 ↓	20 ↓	20 ↓	18 ↓	17 ↓	17 ↓	16 ↓
Houston Pilots C - 25/26	8 ↓	9 ↓	10 ↓	10 ↓	10 ↓	10 ↓	12 ↓	12 ↓	13 ↓	13 ↓	14 ↓	15 ↓	16 ↓	17 ↓	17 ↓	18 ↓	20 ↓	20 ↓	20 ↓	20 ↓	18 ↓	17 ↓	17 ↓	16 ↓
Houston Pilots B - 11/12	9 ↓	9 ↓	10 ↓	10 ↓	10 ↓	10 ↓	12 ↓	12 ↓	13 ↓	13 ↓	14 ↓	15 ↓	16 ↓	17 ↓	17 ↓	18 ↓	20 ↓	20 ↓	20 ↓	20 ↓	18 ↓	17 ↓	17 ↓	16 ↓
Houston Pilots A - 1 & 2 Bravo	9 ↓	10 ↓	10 ↓	12 ↓	13 ↓	14 ↓	14 ↓	15 ↓	15 ↓	15 ↓	15 ↓	16 ↓	17 ↓	18 ↓	20 ↓	20 ↓	21 ↓	21 ↓	21 ↓	21 ↓	20 ↓	20 ↓	20 ↓	18 ↓

NOTE: This is automated data that may/may not agree with the official BAM thinking that's found on the daily slides. This data should be used as a guide only.

Houston Pilots: SUN. 1/12/2025



Forecast Discussion

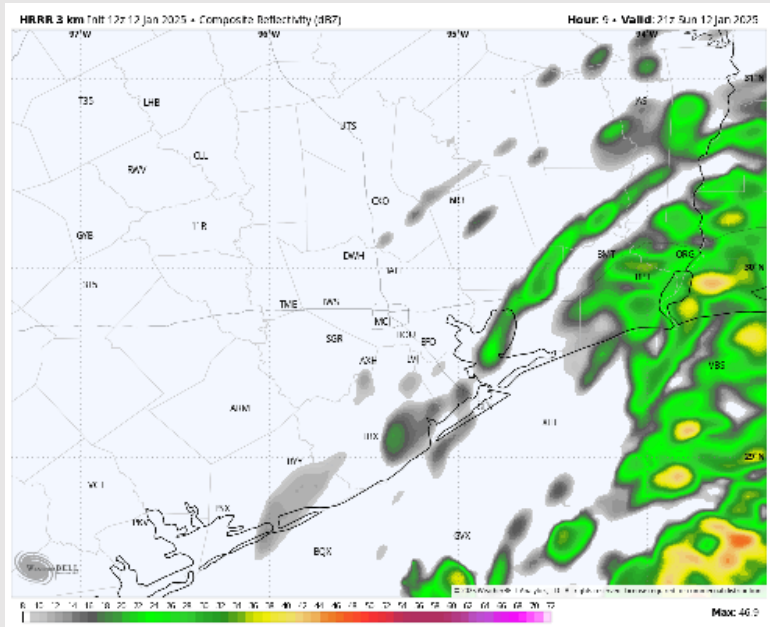
Precip: Scattered showers continue through 3PM, becoming more isolated in nature after then, primarily for Stations S. of Morgan's Point. Isolated showers continue through 8PM before tapering off.

Wind: Winds will be generally of the NE/N through the rest of the day. **N of Morgan's Point:** Winds will be at 3 - 7 kts throughout the day. **S of Morgan's Point:** Winds will be at 7 - 16 kts for the day. **Gusts of 20-25 kts in play for all Stations after 5 PM.**

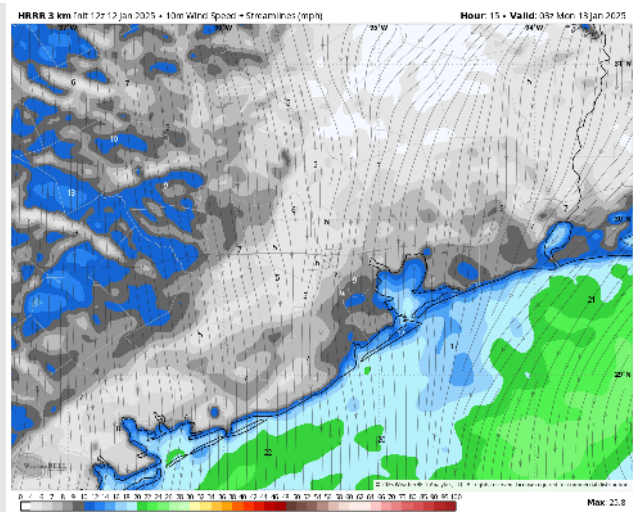
Low Temps: **N of Morgan's Point:** Low 40s F. **S of Morgan's Point:** Low to mid 40s F.

Visibility: Not anticipating any fog concerns for today, but visibilities will be reduced below 2 miles under heavy downpours.

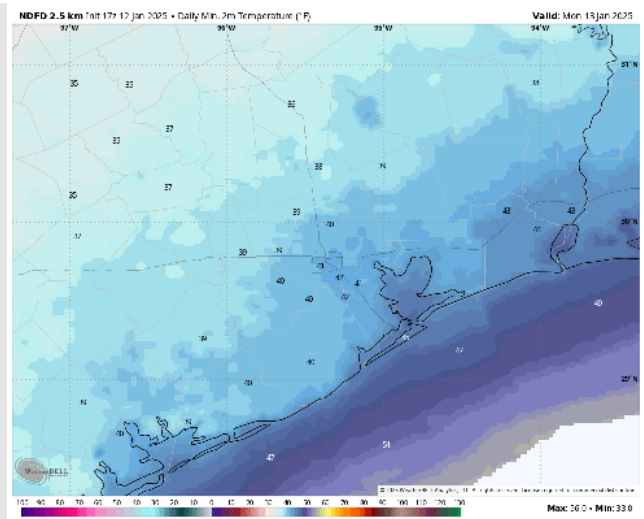
Precip Image: 3 PM CT



Wind Speed:
9 PM CT



Low Temps
MON AM



Houston Pilots: MON. 1/13/2025



Forecast Discussion

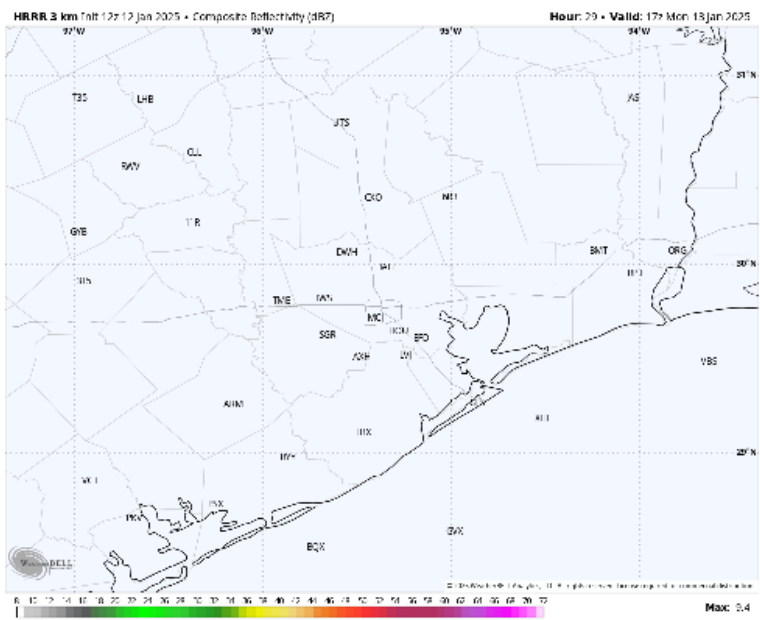
Precip: Dry conditions are favored for Monday.

Wind: Winds will be generally out of the NE through the day.
N of Morgan's Point: Winds will be 6 – 12 kts throughout Monday.
S of Morgan's Point: Winds will be at 15 – 20 kts throughout the day on Monday. **Gusts of up to 25– 30 kts will be in play for all Stations throughout the day.**

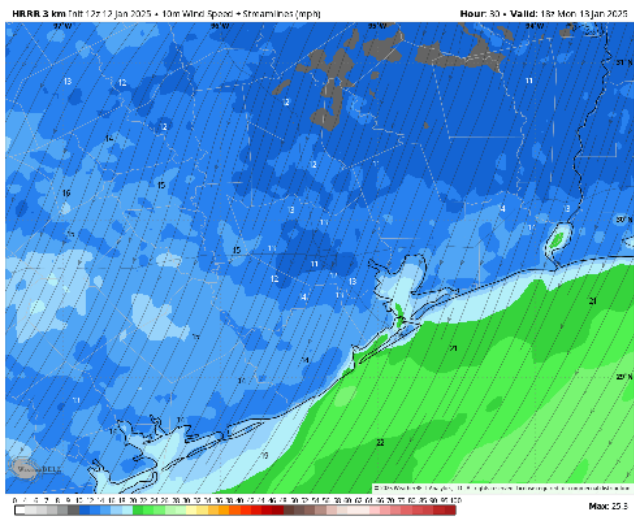
High Temps: **N of Morgan's Point:** Mid 50s F. **S of Morgan's Point:** Low to mid 50s F.

Visibility: Isolated patches of non-sea fog are possible for Stations N. of Morgan's Point in the AM.

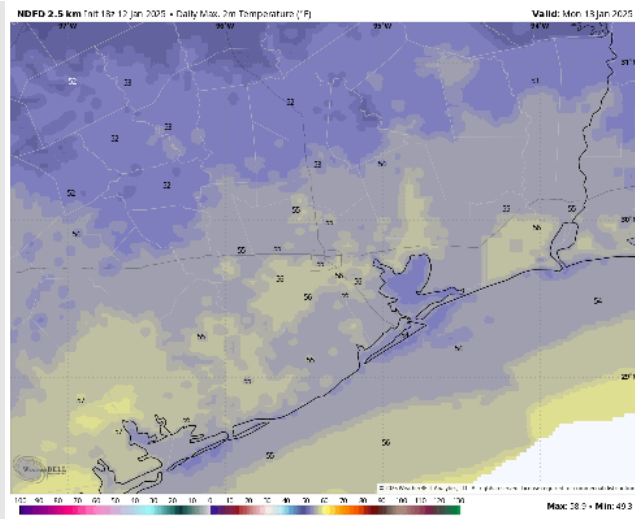
Precip Image: 11 AM CT



**Wind Speed:
1 PM CT**



**High Temps
Monday**



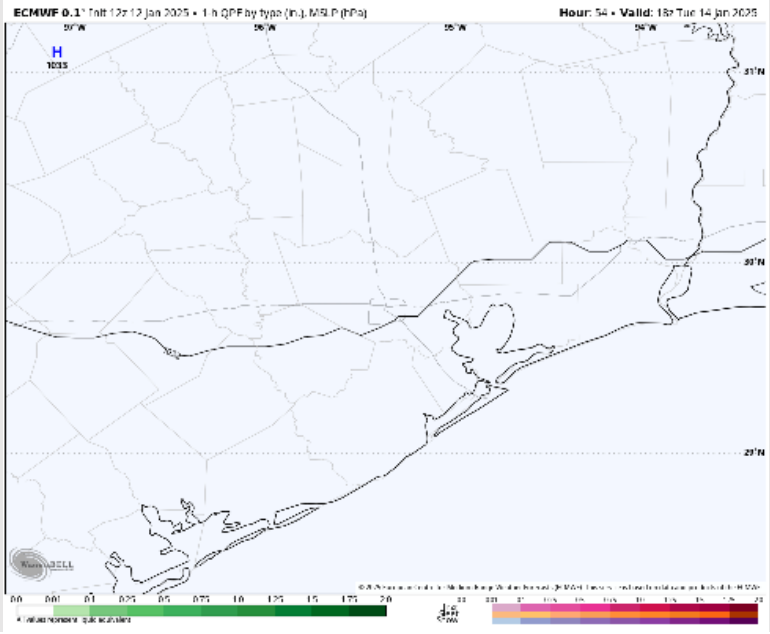
Houston Pilots: TUE. 1/14/2025



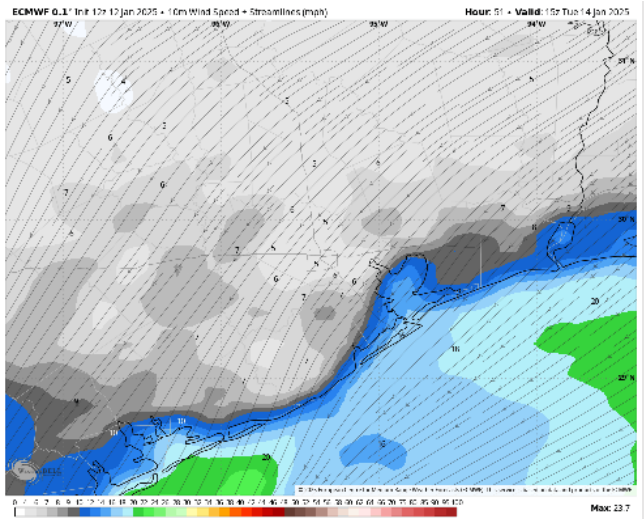
Forecast Discussion

- Precip:** Favoring dry conditions for Tuesday.
- Wind:** Winds will be out of the E/NE throughout the day. **N of Morgan's Point:** Winds will be at 3 - 8 kts through the day. **S of Morgan's Point:** Winds will be at 13 - 18 kts throughout Tuesday. **Gusts of up to 20 - 25 kts will be in play for Stations S of Morgan's Point throughout the day.**
- High Temps:** **N of Morgan's Point:** Mid 50s F. **S of Morgan's Point:** Low to mid 50s F.
- Visibility:** No visibility concerns for Tuesday.

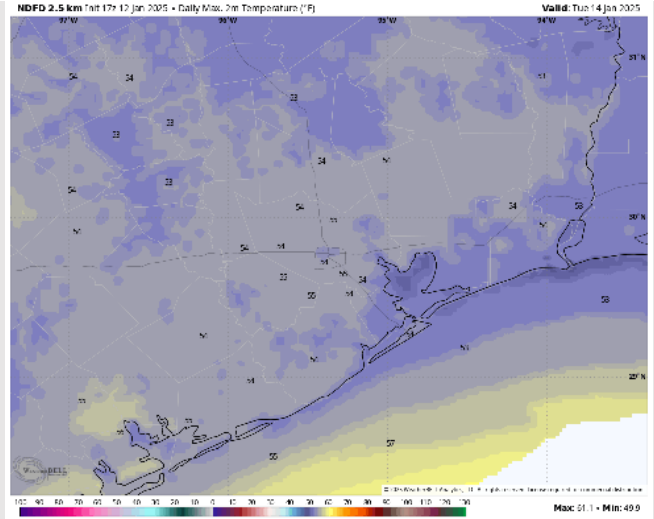
Precip Image: 12 PM CT



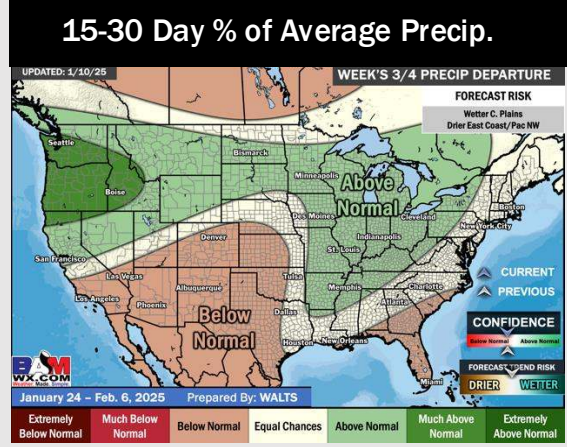
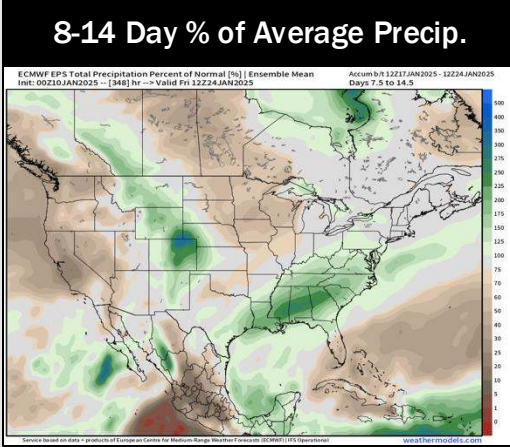

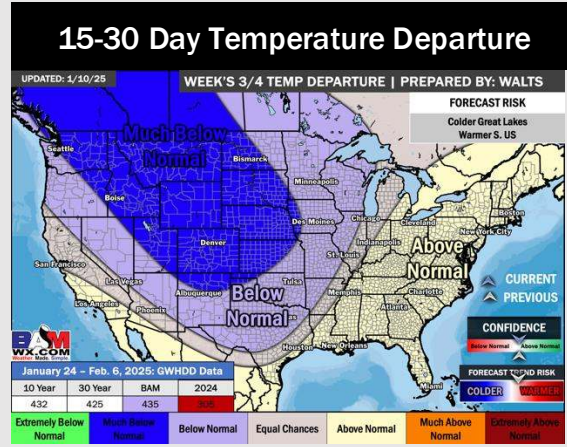
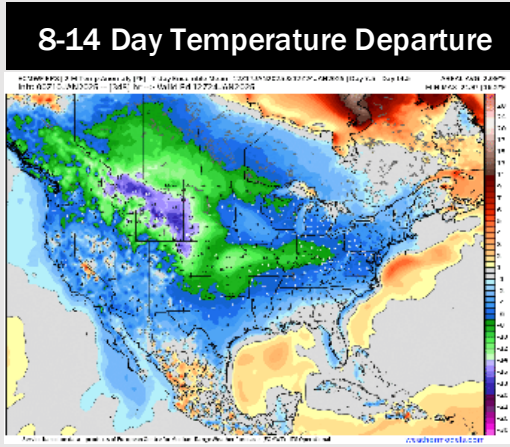
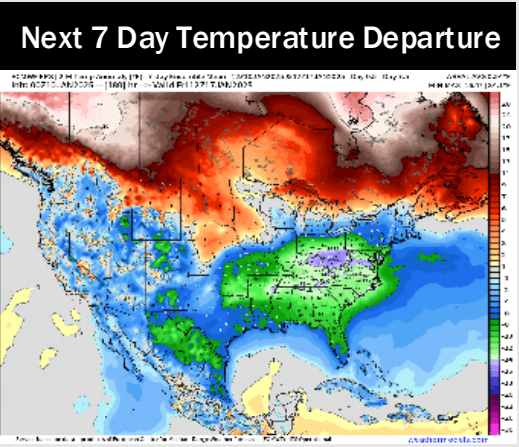
Wind Speed
9 AM CT



High Temps
Tuesday



Houston Pilots: 1/12/25



- Temps are expected to be much below normal for the week 1 timeframe. Dry conditions favored through the start of the week with rain chances arriving mid to late week.
- Below normal temperatures and above normal rainfall are expected for week 2.
- Above normal temperatures and near normal precipitation chances are expected for the weeks 3/4 timeframe.