

Houston Pilots Forecast Package



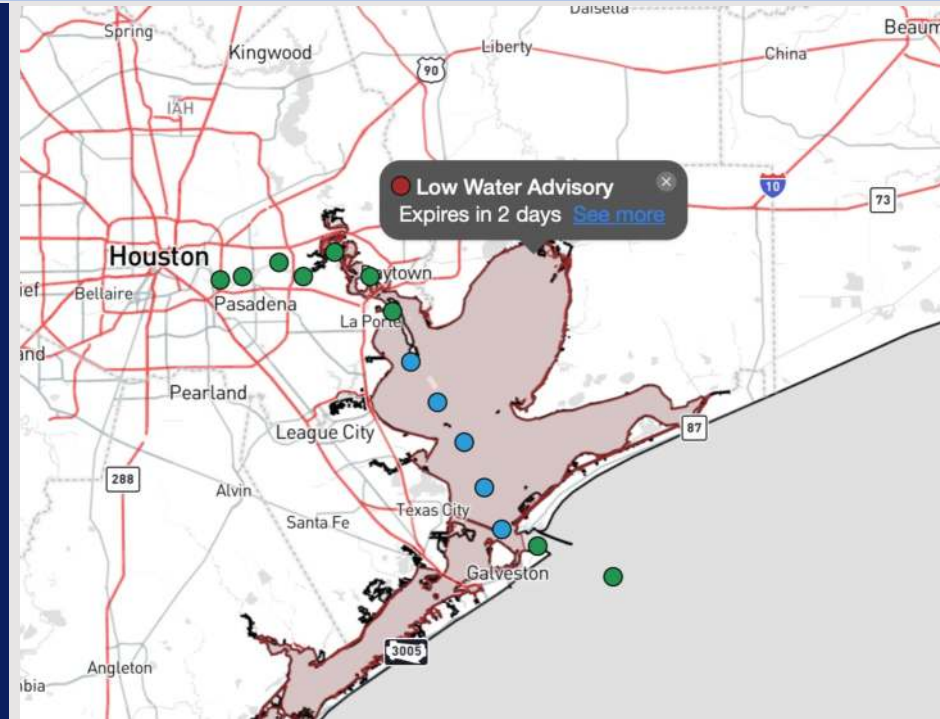
Updated: 1:20 AM CT

Sunday, January 12, 2025

Forecaster: Tyler Riggles

Weather Headlines

- Due to elevated winds out of the N, a Low Water Advisory has been issued for the Bay.
- No visibility concerns from sea fog are favored over the next 72 hours.
- Outside of rain chances this PM, dry conditions are favored throughout the early/middle parts of next week.



Current Radar: 1:19 AM CT

As always, please do not hesitate to reach out to us with any forecast questions at **(317)-560-8122**. Press 1 for forecast questions.

You can also access real-time forecast updates and 24/7 meteorological chat assistance on your [Clarity](#) app. Click [here](#) for login assistance.



Houston Pilots Extended Range Visibility Report



Wednesday 1/15/24

No fog concerns for Wednesday.

Forecast Confidence



Friday 1/17/25

No fog concerns for Friday.

Forecast Confidence



Thursday 1/16/25

No fog concerns for Thursday.

Forecast Confidence



Chance for Fog

Wednesday AM	Unlikely
Wednesday PM	Unlikely
Thursday AM	Unlikely
Thursday PM	Unlikely
Friday AM	Unlikely
Friday PM	Unlikely

Houston Pilots Visibility Chart (miles)



Forecast Confidence



Visibility	Sun 3 am	Sun 4 am	Sun 5 am	Sun 6 am	Sun 7 am	Sun 8 am	Sun 9 am	Sun 10 am	Sun 11 am	Sun 12 pm	Sun 1 pm	Sun 2 pm	Sun 3 pm	Sun 4 pm	Sun 5 pm	Sun 6 pm	Sun 7 pm	Sun 8 pm	Sun 9 pm	Sun 10 pm	Sun 11 pm	Mon 12 am	Mon 1 am	Mon 2 am
Houston Pilots N - 610 Bridge	10	10	10	10	10	10	8	6.9	6.9	5.9	4.9	5.9	5.9	5.9	6.9	6.9	6.9	6.9	6.9	6.9	8	10	10	10
Houston Pilots M - Kinder 1	10	10	10	10	10	10	6.9	6.9	6.9	5.9	4.9	5.9	5.9	5.9	6.9	5.9	6.9	6.9	6.9	6.9	8	10	10	10
Houston Pilots L - Greens Bayou	10	10	10	10	10	10	6.9	6.9	6.9	5.9	4.9	5.9	5.9	5.9	6.9	5.9	6.9	6.9	6.9	6.9	6.9	10	10	10
Houston Pilots K - Shell Crude	10	10	10	10	10	10	6.9	6.9	5.9	5.9	4.9	5.9	5.9	5.9	6.9	5.9	6.9	6.9	6.9	6.9	6.9	10	10	10
Houston Pilots J - Lynchburg Ferries	10	10	10	10	10	10	6.9	6.9	5.9	5.9	4.9	5.9	5.9	5.9	6.9	5.9	6.9	6.9	6.9	6.9	6.9	10	10	10
Houston Pilots I - Exxon 3	10	10	10	10	10	10	6.9	5.9	5.9	5.9	4.9	5.9	5.9	5.9	6.9	5.9	6.9	6.9	6.9	6.9	6.9	9	10	10
Houston Pilots H - Morgans Point	10	10	10	10	10	10	5.9	5.9	5.9	5.9	4.9	4.9	5.9	5.9	5.9	5.9	6.9	6.9	5.9	6.9	6.9	9	10	10
Houston Pilots G - 75/76	10	10	10	10	10	10	6.9	4.9	3.9	3.9	3.9	3.9	2.9	4.9	4.9	3.9	4.9	4.9	4.9	4.9	4.9	4.9	9	9
Houston Pilots F - 63/64	10	10	10	10	10	10	6.9	4.9	3.9	3.9	3.9	3.9	2.9	4.9	4.9	3.9	4.9	4.9	4.9	4.9	4.9	4.9	9	9
Houston Pilots E - 51/52	10	10	10	10	10	10	6.9	3.9	3.9	3.9	3.9	3.9	2.9	3.9	4.9	3.9	4.9	4.9	3.9	3.9	3.9	4.9	9	9
Houston Pilots D - 37/38	10	10	10	10	10	10	6.9	3.9	3.9	3.9	3.9	3.9	2.9	2.5	2.5	2.5	2.9	3.9	2.9	3.9	3.9	3.9	9	9
Houston Pilots C - 25/26	10	10	10	10	10	10	5.9	3.9	3.9	3.9	3.9	2.9	2	2.5	2.5	2.5	2.9	3.9	2.9	3.9	3.9	3.9	9	9
Houston Pilots B - 11/12	10	10	10	10	10	10	5.9	3.9	3.9	2.9	3.9	2.9	2.9	3.9	3.9	3.9	3.9	3.9	3.9	3.9	3.9	3.9	9	9
Houston Pilots A - 1 & 2 Bravo	10	10	10	10	10	10	5.9	3.9	3.9	2.5	3.9	1.1	1.6	2.9	2.9	2.5	2.9	3.9	2.9	2.9	2.9	3.9	8	9

NOTE: This is automated data that may/may not agree with the official BAM thinking that's found on the daily slides or special visibility report slides. This data should be used as a guide only

Houston Pilots Wind Chart



Sustained wind 10 Knots

Gusts 15 Knots

Wind from the SE

Example

10

15

↙

Wind	Sun 3 am	Sun 4 am	Sun 5 am	Sun 6 am	Sun 7 am	Sun 8 am	Sun 9 am	Sun 10 am	Sun 11 am	Sun 12 pm	Sun 1 pm	Sun 2 pm	Sun 3 pm	Sun 4 pm	Sun 5 pm	Sun 6 pm	Sun 7 pm	Sun 8 pm	Sun 9 pm	Sun 10 pm	Sun 11 pm	Mon 12 am	Mon 1 am	Mon 2 am
Houston Pilots N - 610 Bridge	2 ↖	2 ↖	2 ↖	2 ↖	2 ↖	2 ↖	2 ↖	3 ↖	3 ↖	3 ↖	5 ↖	5 ↖	5 ↖	6 ↖	6 ↖	6 ↖	6 ↖	6 ↖	6 ↖	7 ↖	8 ↖	9 ↖	10 ↖	10 ↖
Houston Pilots M - Kinder 1	2 ↖	2 ↖	2 ↖	2 ↖	2 ↖	2 ↖	2 ↖	3 ↖	3 ↖	3 ↖	5 ↖	5 ↖	6 ↖	6 ↖	6 ↖	6 ↖	6 ↖	6 ↖	6 ↖	8 ↖	8 ↖	9 ↖	10 ↖	10 ↖
Houston Pilots L - Greens Bayou	2 ↖	2 ↖	2 ↖	2 ↖	2 ↖	2 ↖	3 ↖	3 ↖	3 ↖	3 ↖	5 ↖	5 ↖	6 ↖	6 ↖	6 ↖	6 ↖	6 ↖	6 ↖	6 ↖	8 ↖	8 ↖	9 ↖	10 ↖	10 ↖
Houston Pilots K - Shell Crude	2 ↖	2 ↖	2 ↖	2 ↖	2 ↖	2 ↖	3 ↖	3 ↖	3 ↖	3 ↖	5 ↖	6 ↖	6 ↖	6 ↖	6 ↖	6 ↖	6 ↖	6 ↖	6 ↖	8 ↖	8 ↖	9 ↖	10 ↖	10 ↖
Houston Pilots J - Lynchburg Ferries	2 ↖	2 ↖	2 ↖	2 ↖	2 ↖	2 ↖	3 ↖	3 ↖	3 ↖	3 ↖	5 ↖	5 ↖	6 ↖	6 ↖	6 ↖	6 ↖	6 ↖	6 ↖	6 ↖	7 ↖	8 ↖	8 ↖	9 ↖	10 ↖
Houston Pilots I - Exxon 3	3 ↖	3 ↖	3 ↖	5 ↖	5 ↖	5 ↖	5 ↖	5 ↖	5 ↖	6 ↖	6 ↖	6 ↖	7 ↖	8 ↖	8 ↖	8 ↖	8 ↖	8 ↖	8 ↖	10 ↖	10 ↖	13 ↖	13 ↖	15 ↖
Houston Pilots H - Morgans Point	3 ↖	3 ↖	3 ↖	3 ↖	5 ↖	5 ↖	5 ↖	5 ↖	5 ↖	6 ↖	6 ↖	6 ↖	7 ↖	8 ↖	8 ↖	8 ↖	8 ↖	8 ↖	9 ↖	10 ↖	10 ↖	12 ↖	13 ↖	14 ↖
Houston Pilots G - 75/76	6 ↖	6 ↖	6 ↖	6 ↖	6 ↖	6 ↖	6 ↖	6 ↖	6 ↖	6 ↖	7 ↖	7 ↖	8 ↖	8 ↖	9 ↖	9 ↖	10 ↖	10 ↖	10 ↖	12 ↖	13 ↖	14 ↖	15 ↖	16 ↖
Houston Pilots F - 63/64	6 ↖	6 ↖	6 ↖	6 ↖	6 ↖	6 ↖	6 ↖	6 ↖	6 ↖	6 ↖	7 ↖	7 ↖	8 ↖	8 ↖	9 ↖	9 ↖	10 ↖	10 ↖	10 ↖	12 ↖	13 ↖	14 ↖	15 ↖	16 ↖
Houston Pilots E - 51/52	6 ↖	6 ↖	6 ↖	6 ↖	5 ↖	6 ↖	6 ↖	6 ↖	6 ↖	7 ↖	8 ↖	8 ↖	8 ↖	8 ↖	10 ↖	10 ↖	10 ↖	12 ↖	13 ↖	13 ↖	14 ↖	15 ↖	16 ↖	17 ↖
Houston Pilots D - 37/38	7 ↖	6 ↖	6 ↖	6 ↖	6 ↖	6 ↖	6 ↖	6 ↖	7 ↖	8 ↖	8 ↖	8 ↖	8 ↖	8 ↖	9 ↖	10 ↖	10 ↖	12 ↖	13 ↖	13 ↖	13 ↖	14 ↖	15 ↖	16 ↖
Houston Pilots C - 25/26	7 ↖	6 ↖	6 ↖	6 ↖	5 ↖	6 ↖	6 ↖	6 ↖	6 ↖	7 ↖	8 ↖	8 ↖	8 ↖	8 ↖	9 ↖	9 ↖	10 ↖	12 ↖	13 ↖	13 ↖	13 ↖	14 ↖	15 ↖	16 ↖
Houston Pilots B - 11/12	7 ↖	6 ↖	6 ↖	6 ↖	5 ↖	6 ↖	6 ↖	6 ↖	6 ↖	7 ↖	8 ↖	8 ↖	8 ↖	8 ↖	9 ↖	10 ↖	10 ↖	12 ↖	13 ↖	13 ↖	13 ↖	14 ↖	15 ↖	16 ↖
Houston Pilots A - 1 & 2 Bravo	9 ↖	8 ↖	8 ↖	7 ↖	6 ↖	6 ↖	7 ↖	8 ↖	8 ↖	8 ↖	9 ↖	9 ↖	10 ↖	10 ↖	13 ↖	13 ↖	14 ↖	15 ↖	15 ↖	15 ↖	16 ↖	17 ↖	17 ↖	18 ↖

NOTE: This is automated data that may/may not agree with the official BAM thinking that's found on the daily slides. This data should be used as a guide only.

Houston Pilots: SUN. 1/12/2025



Forecast Discussion

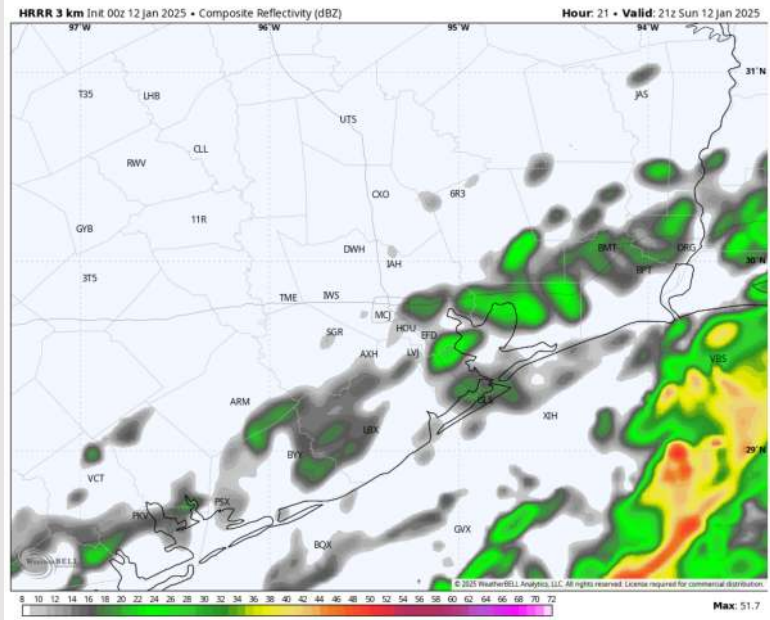
Precip: Favoring scattered-to-widespread (60-70%) chances of rain showers beginning 9 AM. These rain chances will last through 11 PM with the best chances from 12 PM - 4 PM

Wind: Winds will be variable through 3 PM, before settling out of the N/NE. **N of Morgan's Point:** Winds will be at 3 - 7 kts throughout the day. **S of Morgan's Point:** Winds will be at 7 - 16 kts for the day. **Gusts of 20-25 kts in play for Stations S of Morgan's Point after 6 PM.**

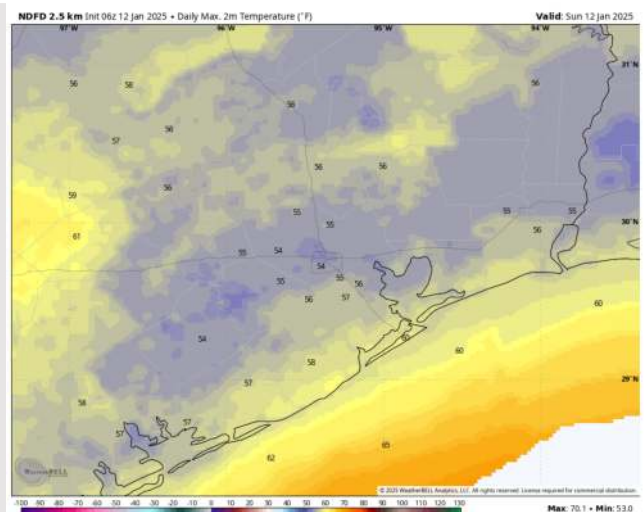
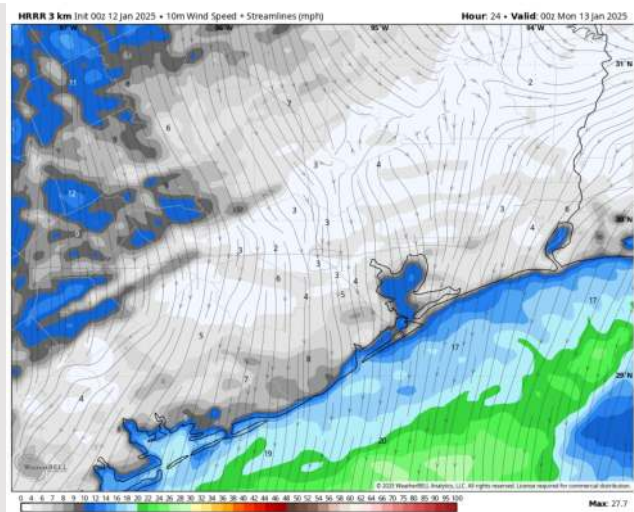
High Temps: **N of Morgan's Point:** Mid-50s F. **S of Morgan's Point:** Upper 50s F.

Visibility: Not anticipating any fog concerns for today, but visibilities will be reduced below 2 miles under heavy downpours.

Precip Image: 3 PM CT



Wind Speed:
6 PM CT



High Temps
Today

Houston Pilots: MON. 1/13/2025



Forecast Discussion

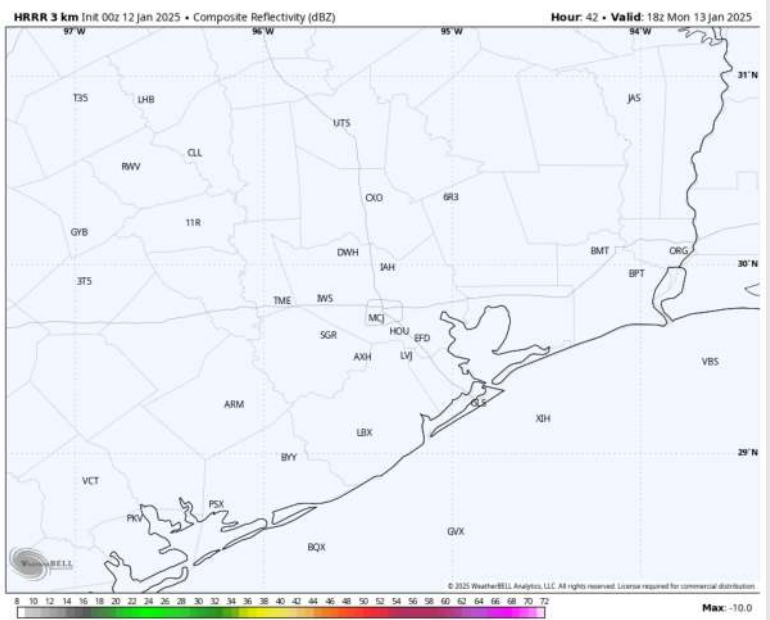
Precip: Dry conditions are favored for Monday.

Wind: Winds will be generally out of the NE through the day on Monday. **N of Morgan's Point:** Winds will be 6 – 12 kts throughout Monday. **S of Morgan's Point:** Winds will be at 12 – 19 kts throughout the day on Monday. **Gusts of up to 25– 30 kts will be in play for Stations S of Morgan's Point throughout the day**

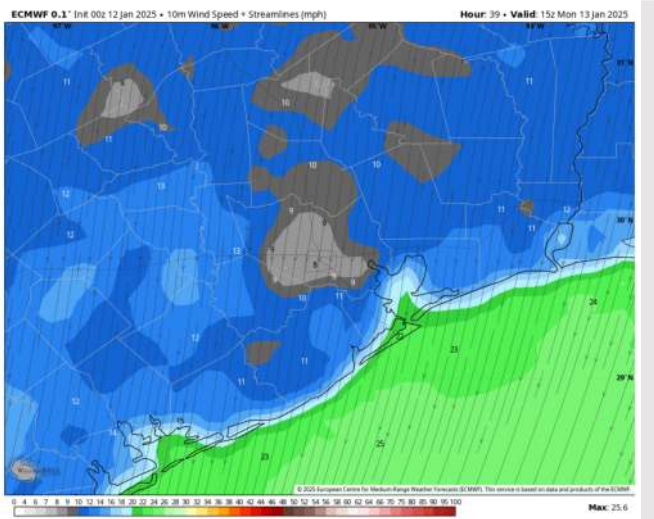
High Temps: **N of Morgan's Point:** Mid - 50s F. **S of Morgan's Point:** Mid - 50s F.

Visibility: No visibility concerns for Monday.

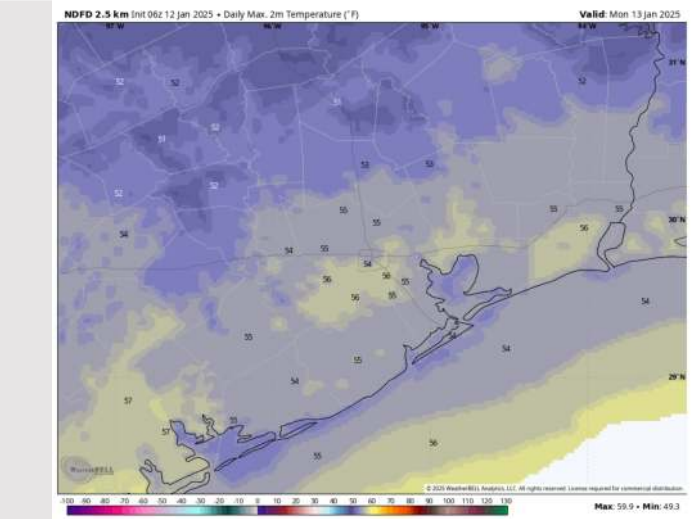
Precip Image: 12 PM CT



Wind Speed: 9 AM CT



Wind Speed:
9 AM CT



High Temps
Monday

Houston Pilots: TUE. 1/14/2025



Forecast Discussion

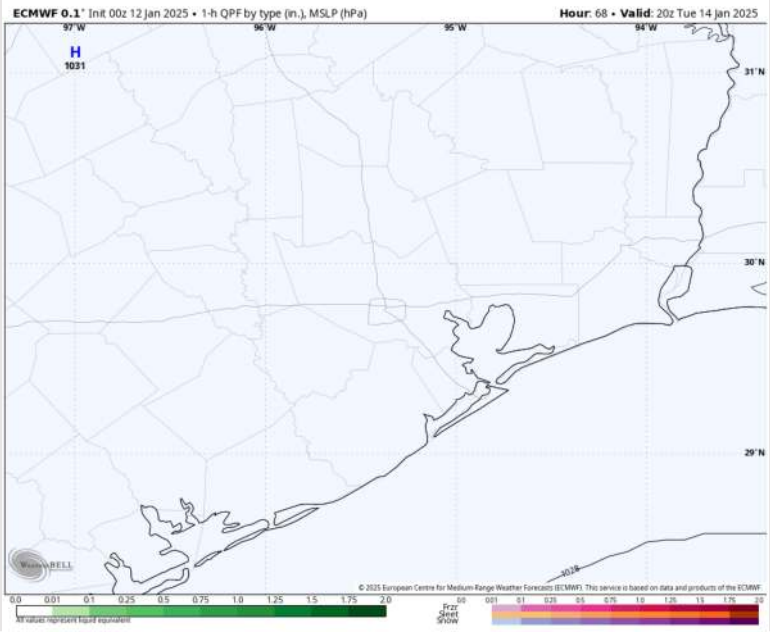
Precip: Favoring dry conditions for Tuesday.

Wind: Winds will be out of the E/NE throughout the day. **N of Morgan's Point:** Winds will be at 3 - 8 kts through the day. **S of Morgan's Point:** Winds will be at 13 - 18 kts throughout Tuesday. **Gusts of up to 20 - 25 kts will be in play for Stations S of Morgan's Point throughout the day.**

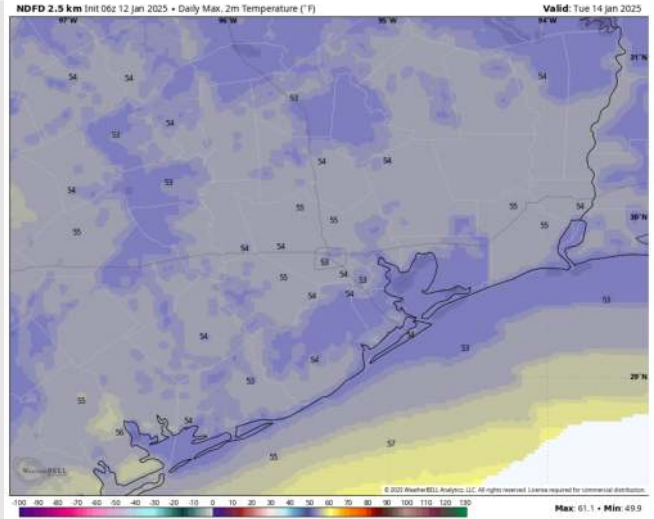
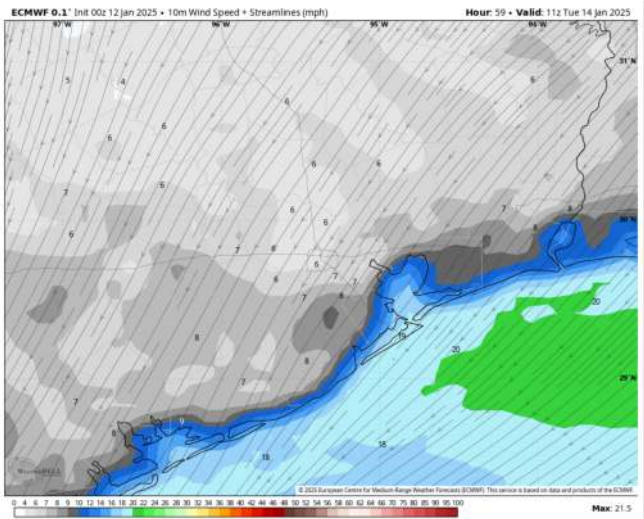
High Temps: **N of Morgan's Point:** Low 50s F. **S of Morgan's Point:** Low 50s F.

Visibility: No visibility concerns for Tuesday.

Precip Image: 2 PM CT




Wind Speed
5 AM CT



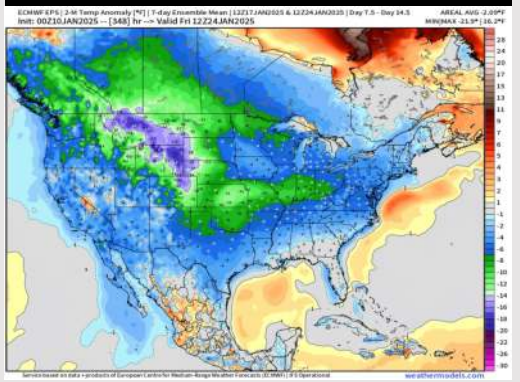
High Temps
Tuesday

Houston Pilots: 1/12/25

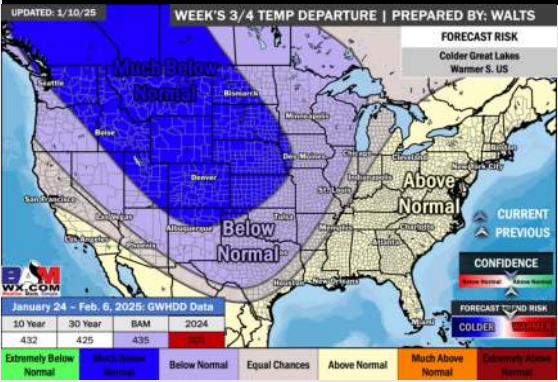
Next 7 Day Temperature Departure



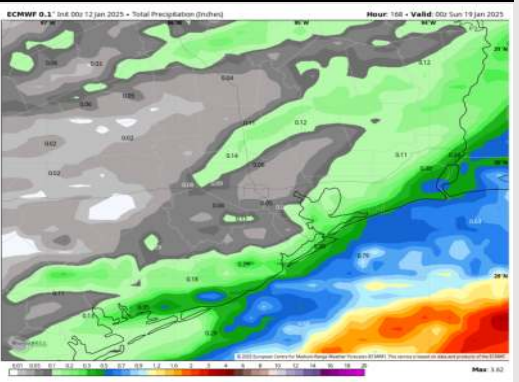
8-14 Day Temperature Departure



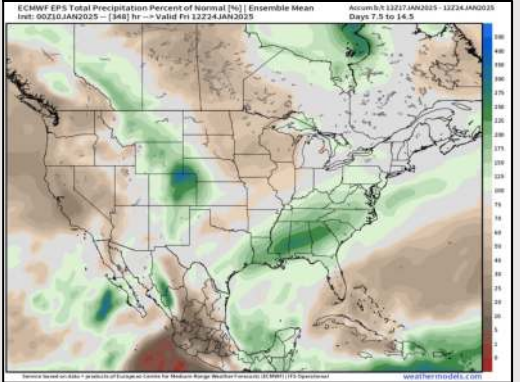
15-30 Day Temperature Departure



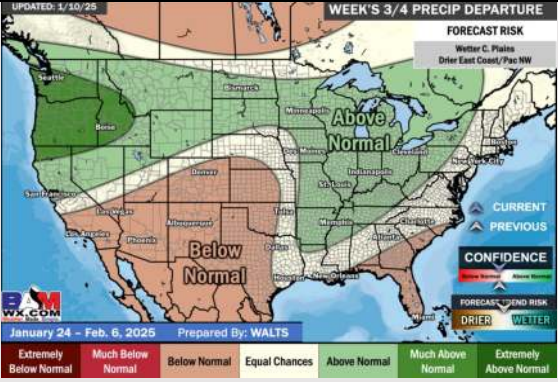
Next 7 Day Total Precipitation



8-14 Day % of Average Precip.



15-30 Day % of Average Precip.



- Temps are expected to be much below normal for the week 1 timeframe. Mostly dry conditions favored outside of SUN PM rain chances.
- Below normal temperatures and above normal rainfall are expected for week 2.
- Above normal temperatures and near normal precipitation chances are expected for the weeks 3/4 timeframe.